
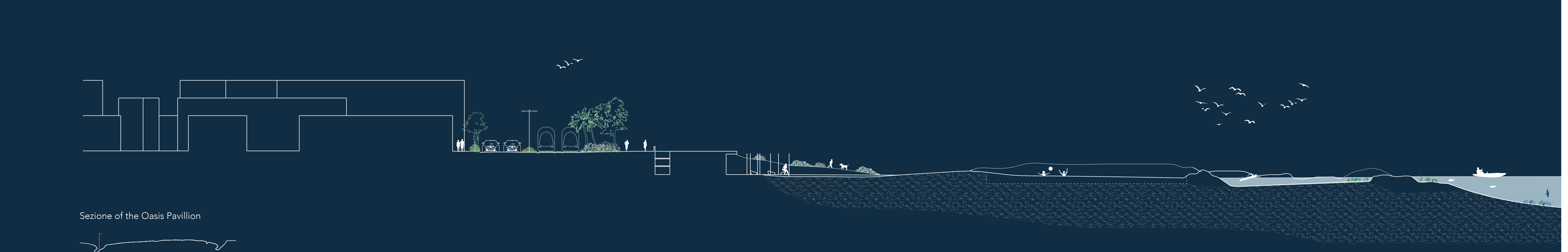





0 10 20 40 m




Section of the dune system



Sezione of the Oasis Pavillion

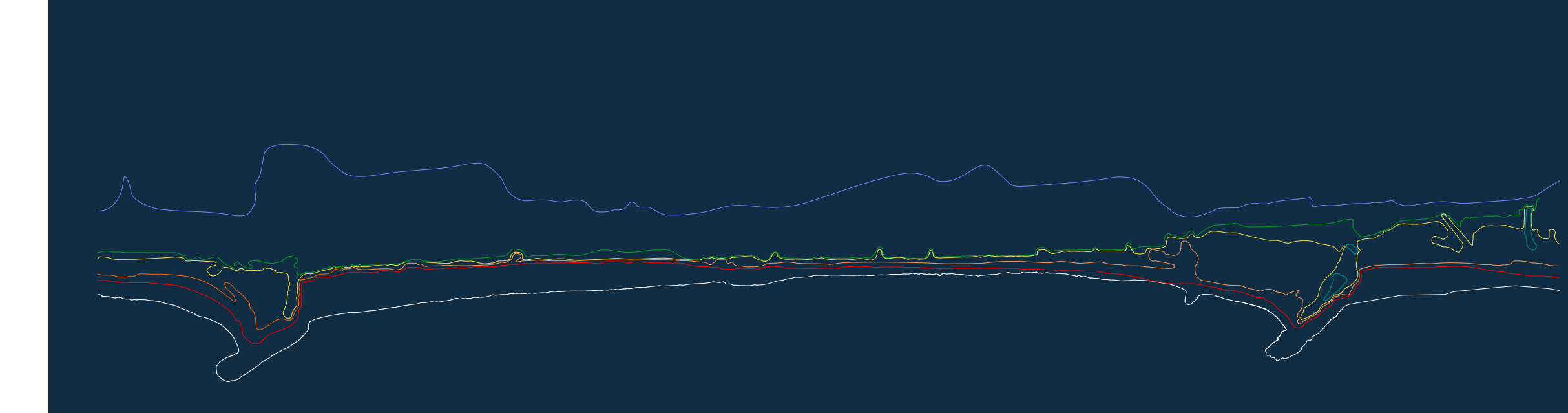


Section of the garden terraces



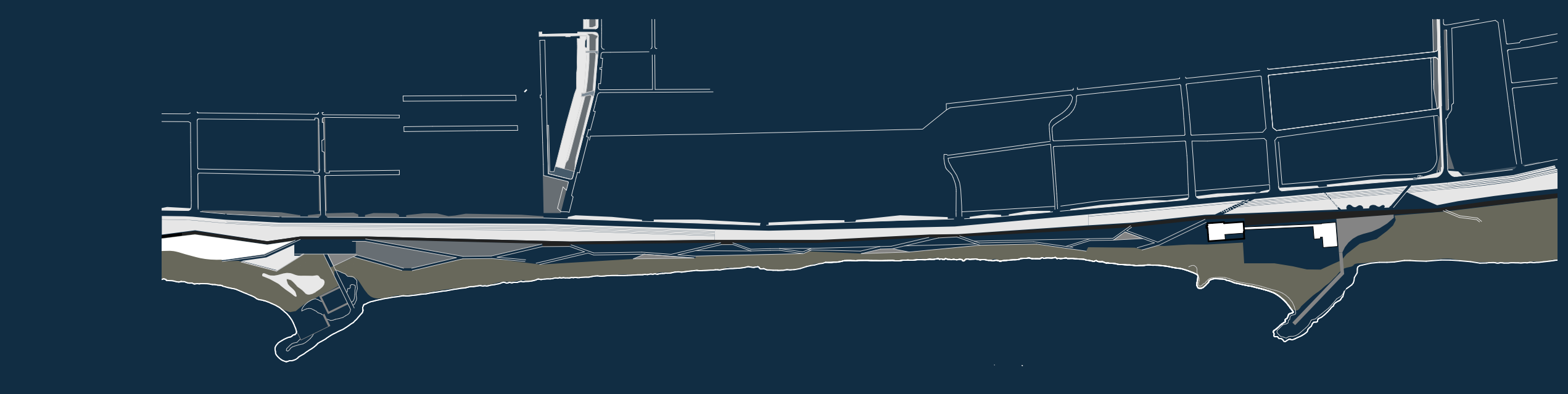
Section next to the Nautical Club of Vilassar de Mar

0 2 4 8 m



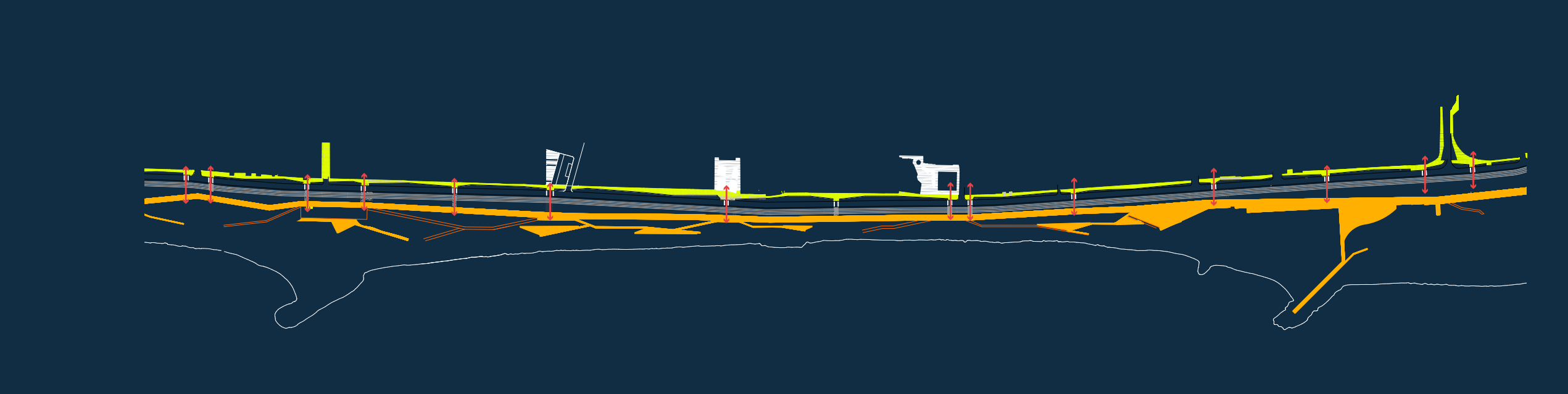
Sea front morphology (Level curves every 1m)

- 5m
- 4m
- 3m
- 2m
- 1m



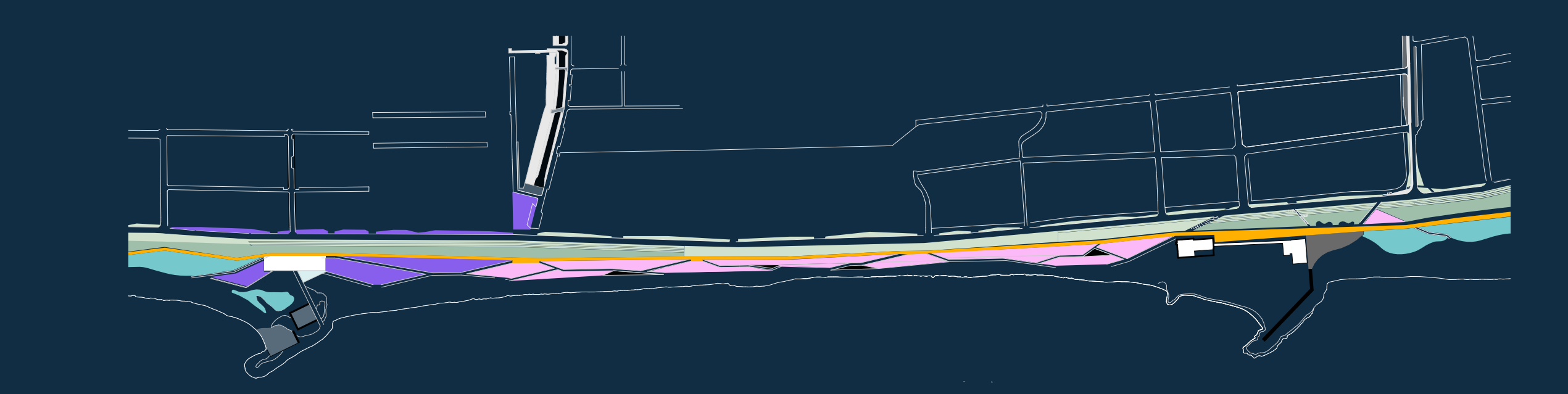
Continuity of the path on the beach and continuity of the path on the seafront

- Sea front pathway
- Beach



Pedestrian paths and crossings

- Urban sidewalk of Vilassar de Mar
- Promenade of the seafront
- Descent towards the beach
- Pedestrian crossings



Vegetation strategy

- Macchia mediterranea of the dunes
- Thermal oasis
- Linear park
- Vegetation of the tram line part
- Flower fields
- Sea-front promenade

# THE WATERFRONT OF VILASSAR DE MAR