Urzulei

Nuoro, Sardinia, Italy

Politecnico di Milano
Landscape Architecture Land Landscape Heritage
Prof: Protasoni Sara - Student: Thien Phu Vu- 964003

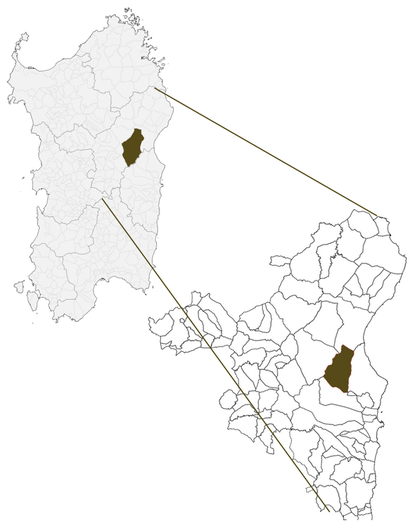

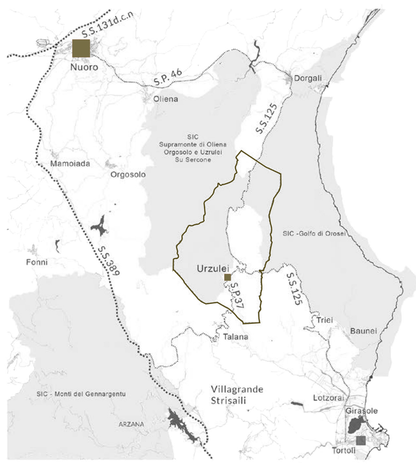

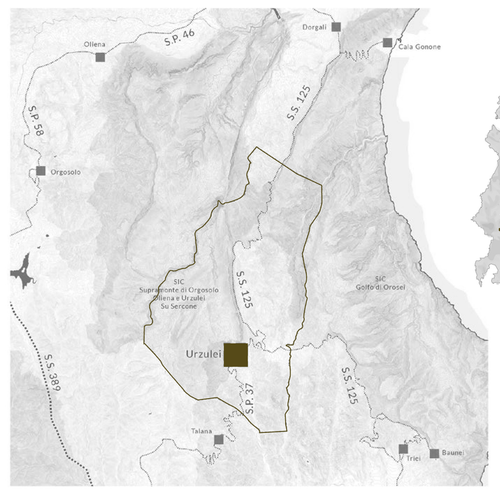

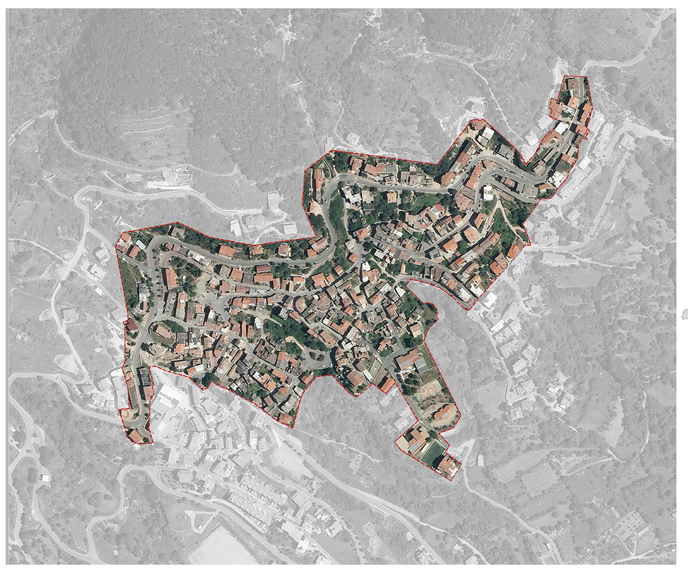

Nuraghi

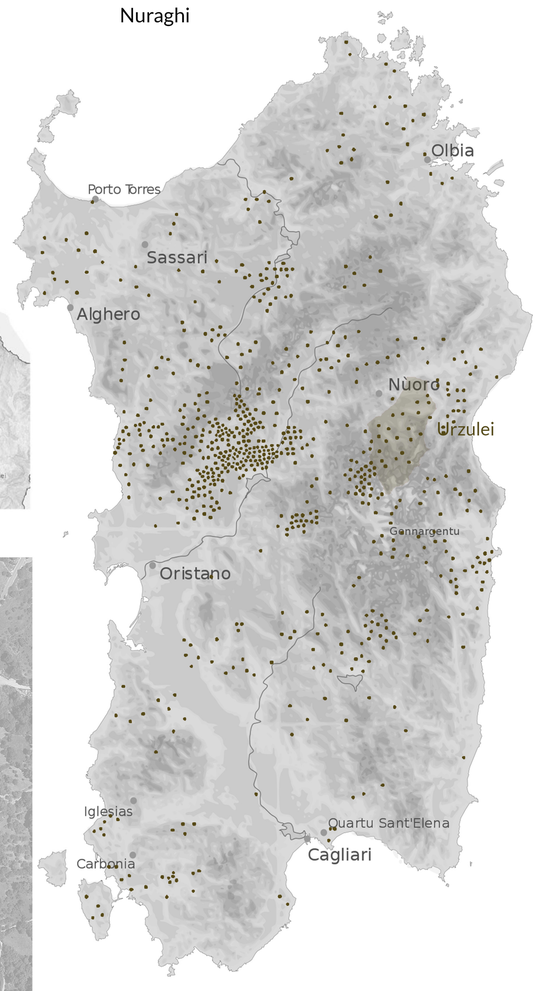

Tomb

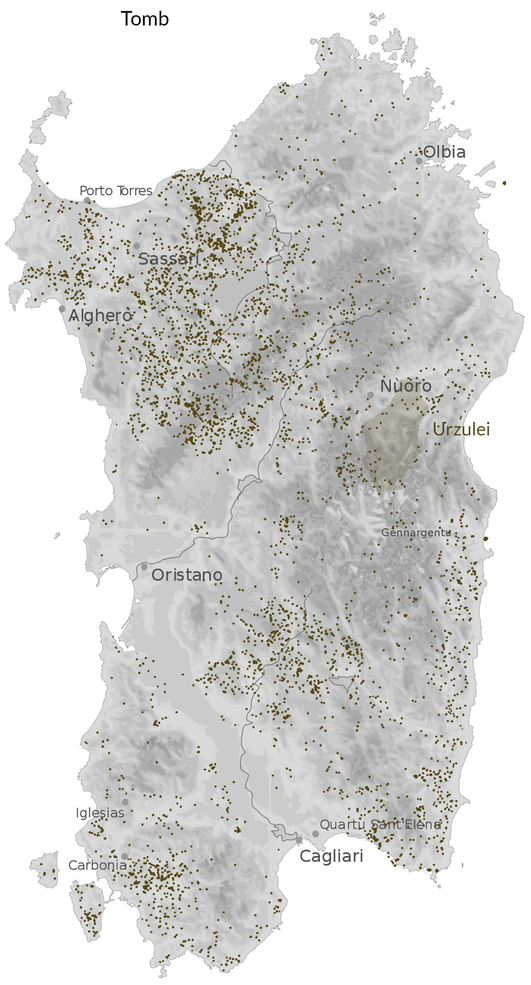

Urzulei
511
Golfo di Orosei
Punta Mudaloru
Punta Ispuligi
Cala Goloritzè
Punta del Pecoraro
Cala Magroni
Capo di Monte Santu
Punta Poada
Pedra Longa
Baunei
Talana
Monte Tonneddu
Monte Fenalbu
Punta S'Abbadorgiu
Punta Turuselo
Punta Plumaro
Cala Luna
Cala Sisine
Cala Gonone
Dorgali
Orosei
Marina di Orosei
Oliena
Orgosolo
Fonni
Nuoro
Olbia
Galtelli
Villagrande Strisaili
Arbatax
Santa Maria Navarrese
Tortolì
Lotzorai
Triei
Gennargentu
Punta La Marmora
Punta Paulinu
Punta Funtana Cangiada
Punta Sa Pruna
Punta Cucuzzu Albu
Punta Onamarra
Punta Alidurri
Punta Tiscali
Punta Bardia
Punta S'Ospilo
Punta Irveri
Punta Argennas
Punta Giuntas
Punta Monticlù
Punta Ispuligi
Punta Cuccuru Albu
Punta Sa Lunavera
Punta Tului
Punta Cuccuru Nieddu
Punta Sa Nurra
Punta Sa Pala Larga
Punta Sa Ruzza
Punta Sa Mutta
Punta Sa Carcina
Punta Sa Ruzza
Punta Sa Pala Larga
Punta Sa Nurra
Punta Sa Carcina
Punta Sa Mutta

LANDSCAPES AND TREKKING PATHS

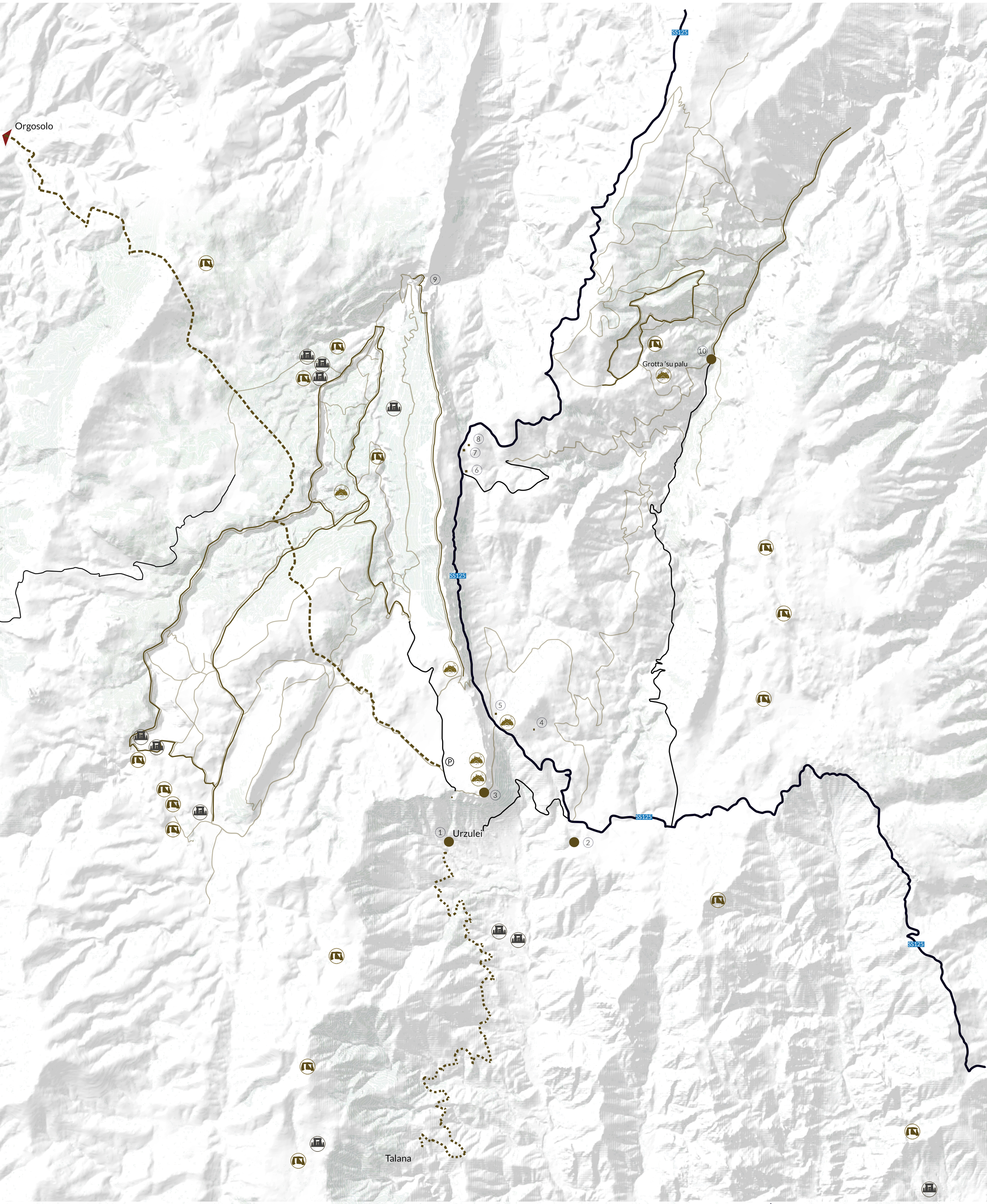

1. St. Giorgio Church
2. St. Giorgio Fountain
State street 125
Nuraghe
3. Eagle Cliff - Puntale De S'abila
4. Cheese Factory
St. Giorgio Path
Tomb
5. Restaurant
6. Camping site
Vehicle street
Cave
7. Hotel Gorropu
8. Restaurant
Trekking path
Parking lot
9. Gola De Gorropu
10. Teletotte

Scale 1:50000

0 500m 1000m 2500m

TREKKING RING S'OPILE - GOLA DI GORROPU - TELETOTTE

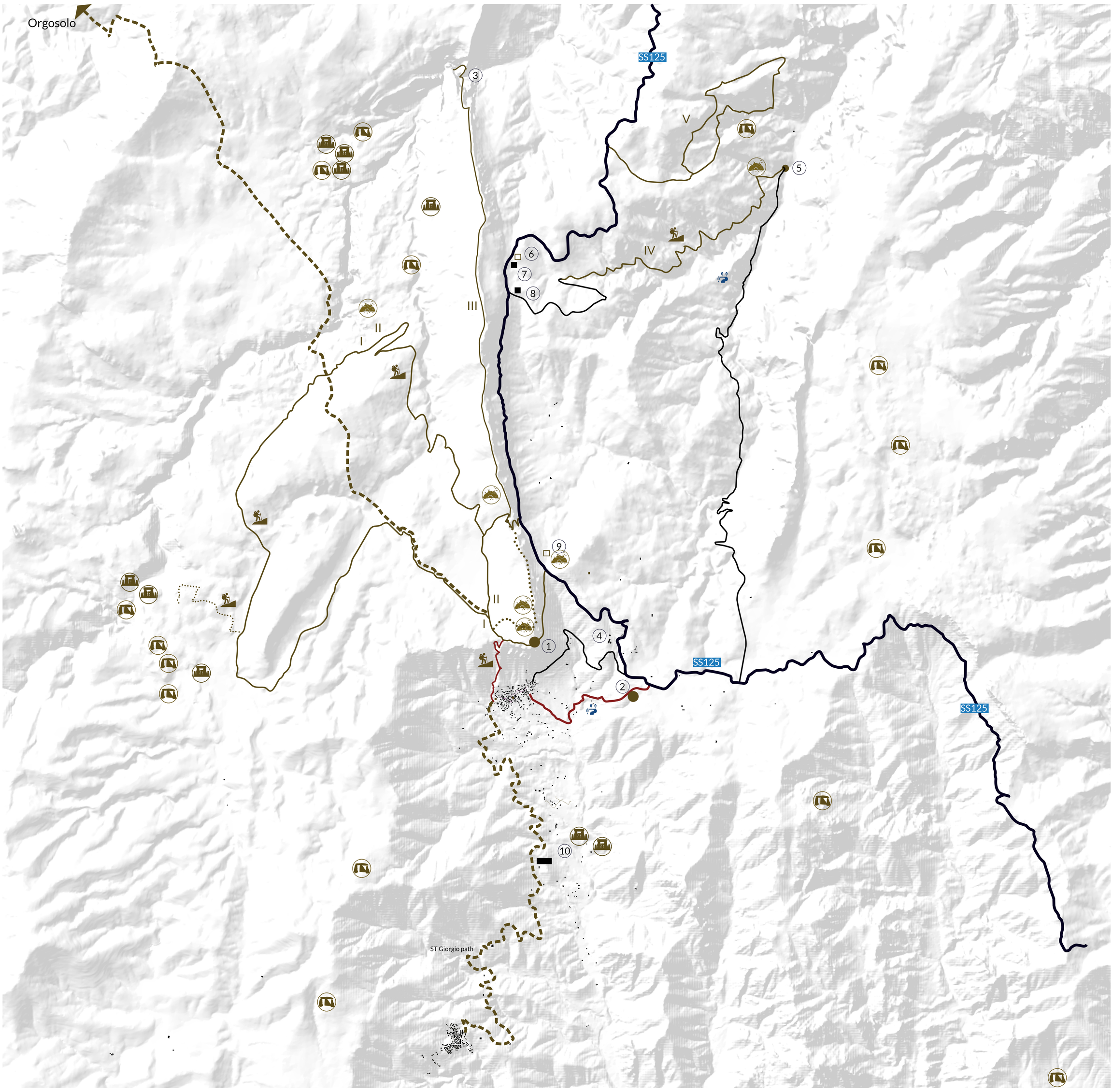

1. Eagle Cliff - Puntale De S'abila
2. San Giorgio Stream and Fountain
3. Gola De Gorropu
4. Cheese Factory
5. Teletotte
6, 9. Restaurant
7. Hotel Gorropu
8. Camping site
10. San Basilio de Mannum church

Vehicle- access path
State street 125 (SS125)
Mountain Trekking path
Small trekking path
San Giorgio path
Hiking trail
New connecting path
River path
Cave
Tomb
Nuraghei/ Historical stone structure

Scale 1:50000

0 500m 1000m 2500m



Scala- Nuraghe- Gola di Gorropu track
Max Elevation: ~ 1007m
Difficulty: Moderate- High
Estimated Time: 8-10h (Nuraghe - I) -25 km
5-6h (Gola di Gorropu - II) - 11 km

Urzulei town- Puntale De S'abila
In town path

Teletottes
Max Elevation: ~ 325 m
Difficulty: Moderate
Estimated Time: 8h -13 km




TREKKING PATH TRACING

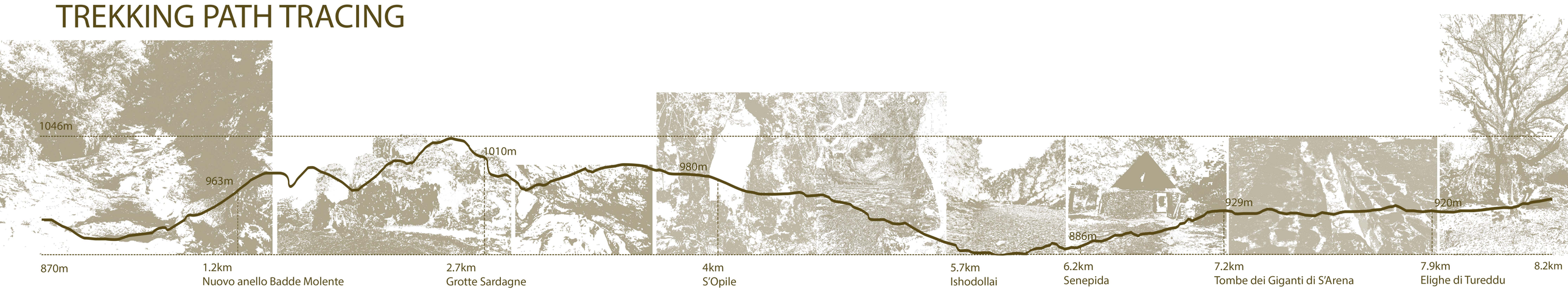



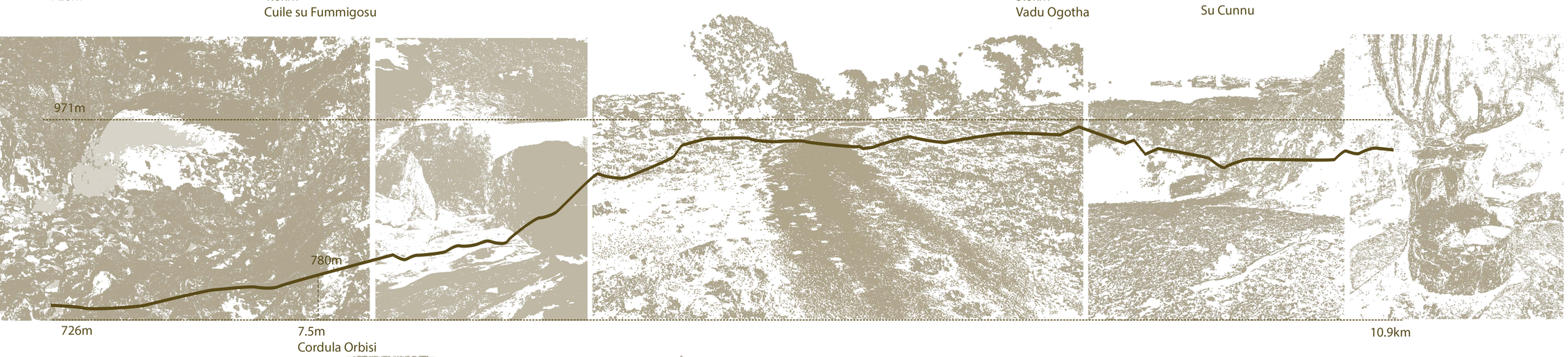





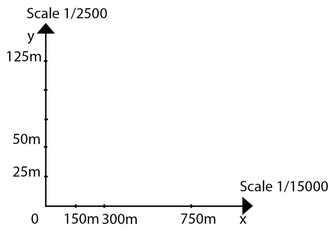

SETTLEMENTS, INFRASTRUCTURES AND LANDSCAPES

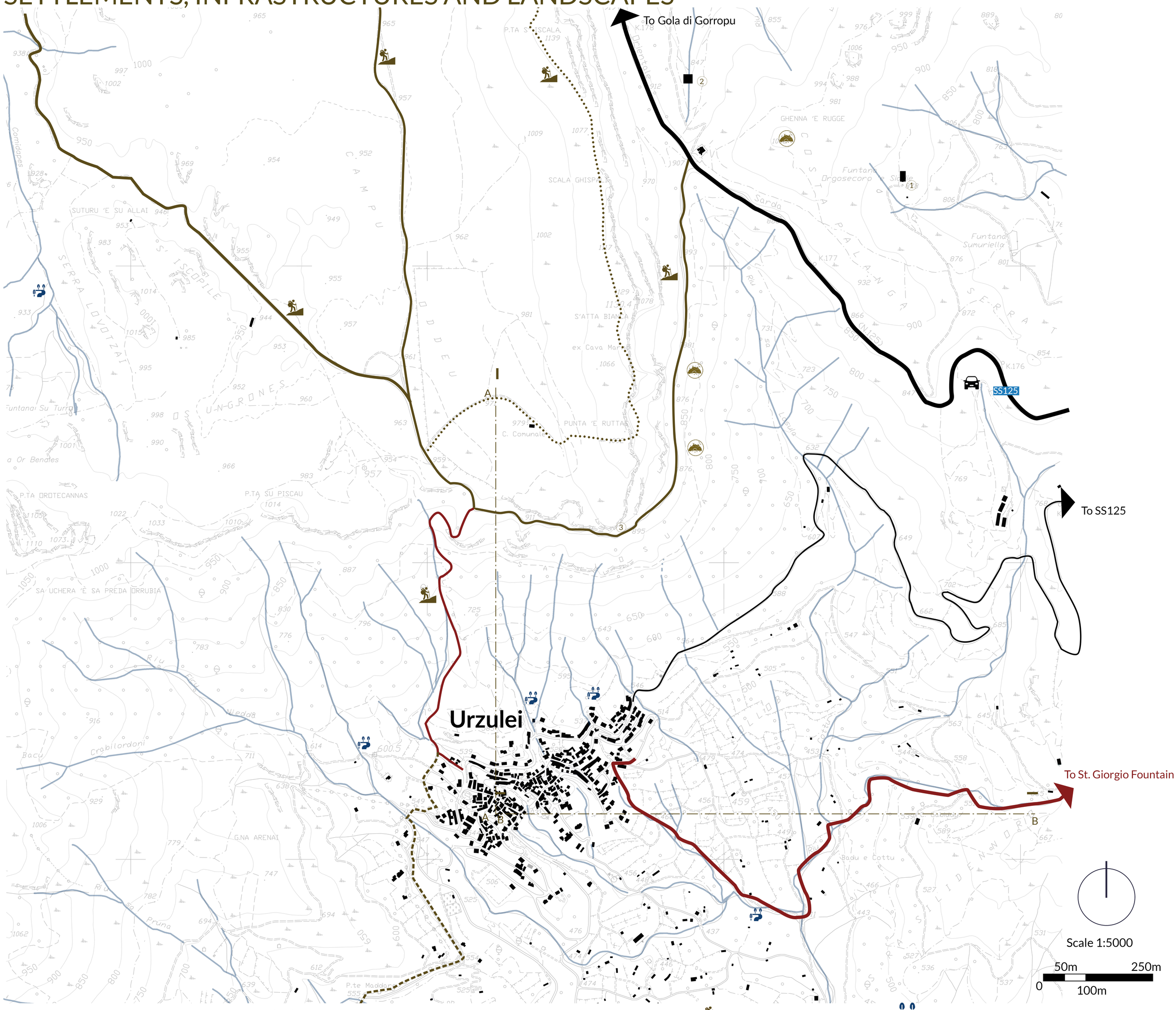

1. Cheese factory
2. Restaurant
3. Puntale De S'abila
Cave
State street
Mountain path
St Giorgio path
Small tracking path
Hiking trail
Vehicle access path
Hydrology
New connecting path

Eagle Cliff - Puntale De S'abila | St Giorgio church | Stream path | St Antonio church | Buca e Turru square | Town entrance point | Forest path

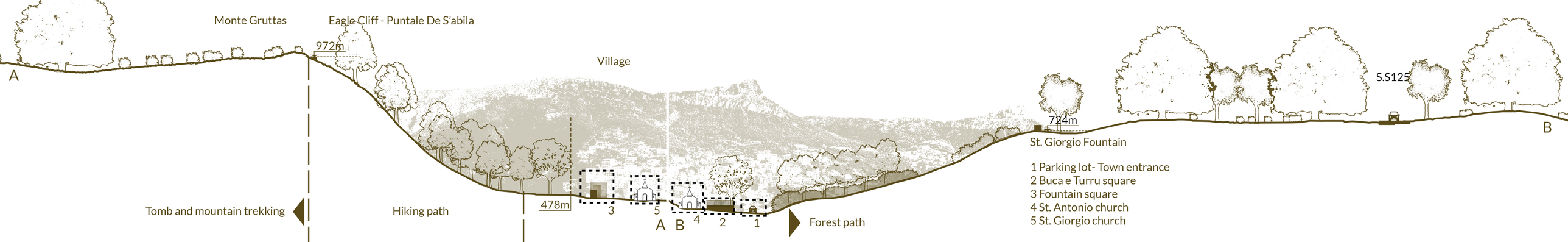

STRATEGY

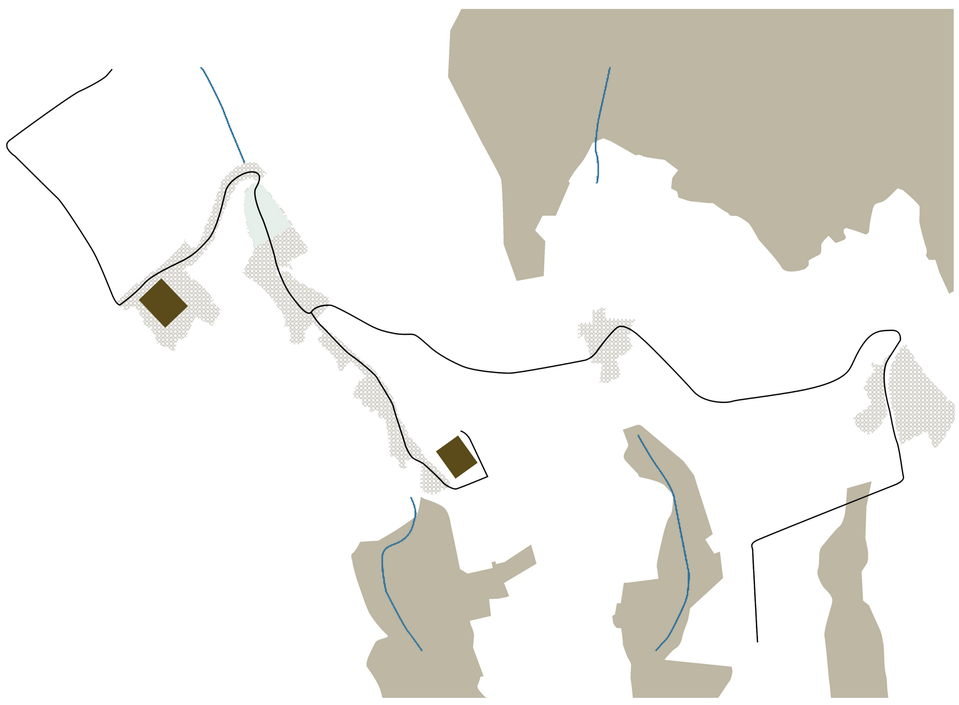

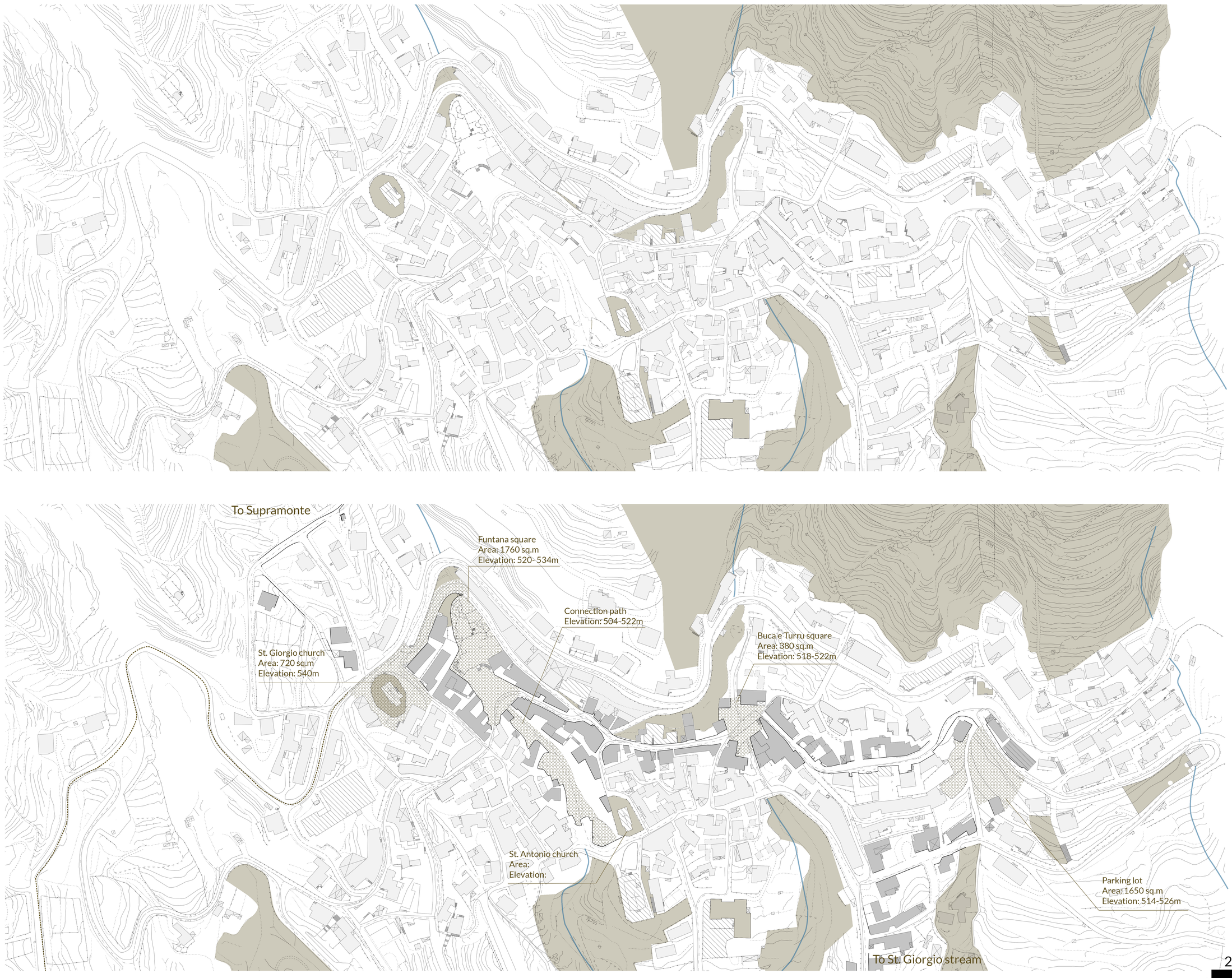

Public buildings | Protected green | Road system | In town path | Saint Giorgio path

St Giorgio Church | Fountain Square | St Antonio Church | Buca e Turru square | Town entrance parking

Conceptual sketch

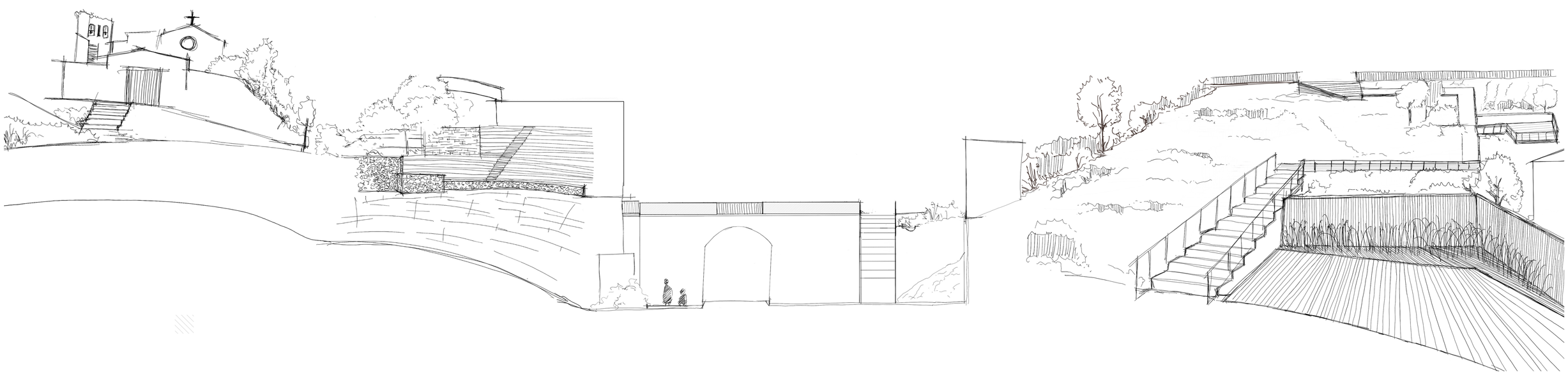

Politecnico di Milano
Landscape Architecture Land Landscape Heritage
Prof: Protasoni Sara - Student: Thien Phu Vu- 264003

Fountain square



St. Antonio church square

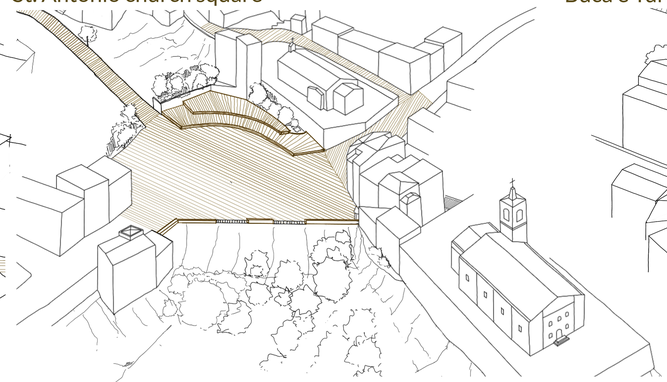

Buca e Turru square



Parking lot

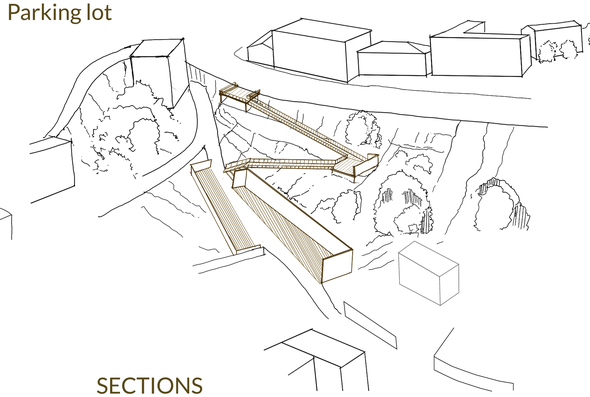

MASTERPLAN

SECTIONS

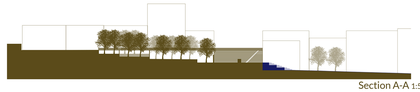

Section A-A 1:500

Section B-B 1:500

Section B'-B' 1:500

Section C-C 1:200

Current Materials

New Materials

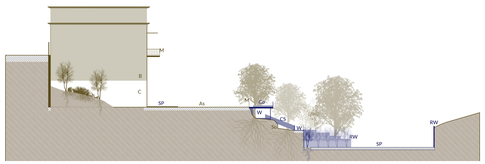

Section D-D 1:200

Current Materials

New Materials