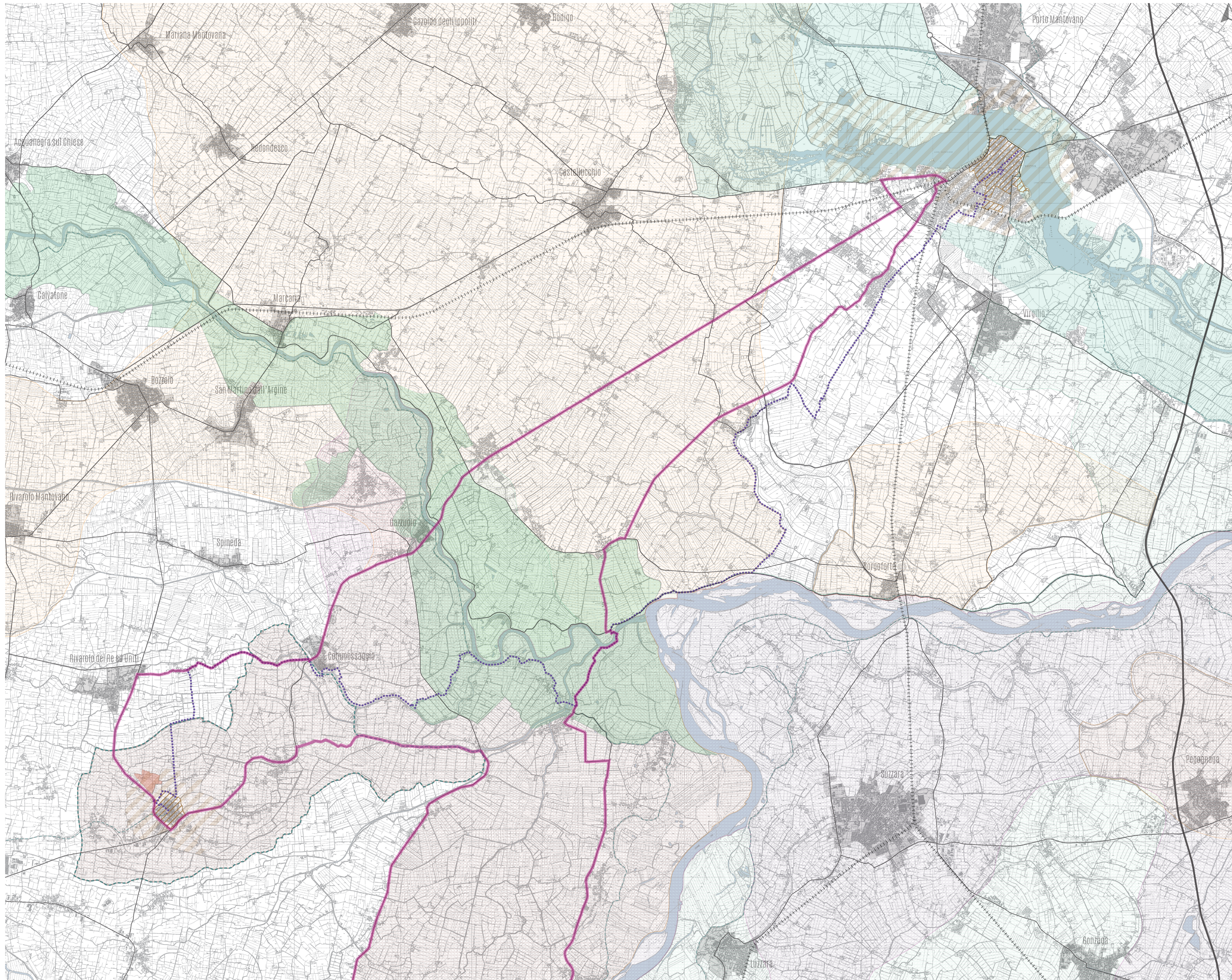


CONNECTIONS AND THEMATIC ROUTES BETWEEN MANTUA AND SABBIONETA

Sources: PTCP Mantova (2010) - Tavole di Piano; PGT Comune di Sabbioneta (2016) - Documenti di Piano



project area

urbanized areas
PTCP Mantova - IdP 1 e 2

waters
PTCP Mantova - IdP 1 e 2

railway
Indirizzi Normativi PTCP Mantova, artt. 58 e 59

highway
Indirizzi Normativi PTCP Mantova, artt. 56 e 57

provincial roads
Indirizzi Normativi PTCP Mantova, artt. 56 e 57

UNESCO protected area
D. Lgs. 42/2004, art. 10, comma 1; PGT Comune di Sabbioneta - DdP 2

UNESCO buffer zone
D. Lgs. 42/2004, art. 10, comma 1; Mantua and Sabbioneta - UNESCO World Heritage Centre

Parco del Mincio
parcodelemincio.it

Parco Oglio Sud
ogliosud.it

production area of the Mantuan melon IGP
qualigeo.eu

production area of the Mantuan pear IGP
qualigeo.eu

production area of the Mantuan Lambrusco DOC
qualigeo.eu

UNESCO cycle lane
bicitalia.org

cycle lane "degli arginelli"
PGT Comune di Sabbioneta - DdP 11

other cycle lanes
PGT Comune di Sabbioneta - DdP 11

Mantuan Wines and Foods Road itinerary
mantovastrada.it

Mantuan Wines and Foods Road

The enogastronomic itinerary of the "Mantuan Wines and Foods Road" was established in 2001. It is 300 km long through the Mantuan countryside, touching the main centres of the local agricultural production. The path is signed along the road with sign boards and it is sponsored by the Chamber of Commerce, the Province and the local Pro Locos.



UNESCO cycle lane - Bicitalia

The UNESCO cycle lane links Mantua and Sabbioneta along a 47 km long road. Completely flat, the asphalted path goes through the areas of Oglio sud Park, allowing the visitors to explore the whole landscape of the Mantuan countryside. The path is located on secondary roads with little traffic, going through the deep rural areas. The aim of the cycle lane is to valorize the artistic and natural heritage of the territory, ensuring the maximum safety.



Parco Oglio Sud

The Oglio Sud Park comprehends the flat southern area of the Oglio river, going through the provinces of Mantua and Cremona. The Park, established on April 1988, has a surface of 12722 hectares. The landscape comprised in this area is characterized by agricultural practices, where the canal system is often valorized by tree rows. Woods of poplars and willows are also very frequent in this kind of landscape.



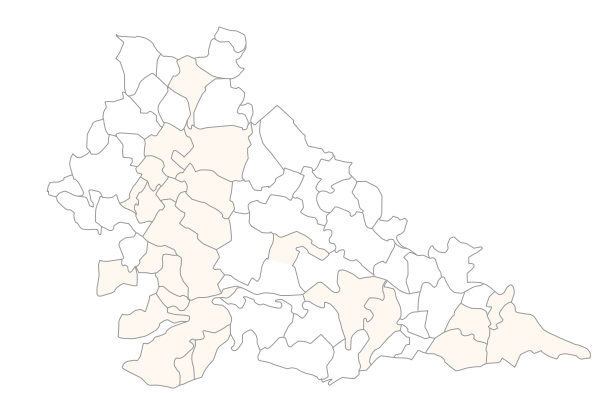
Parco Oglio Sud

Parco del Mincio

The Mincio Park is a protected area recognized by Lombardy Region since 1984. It is extended through a territory of 13 municipalities. The river Mincio is 73 km long, passing through the colline moreniche and the Pianura Padana, before flowing in the Po river. It was one of the first natural parks established in Lombardy. The management of the area is run by local municipalities and by the Province of Mantua.



Parco del Mincio



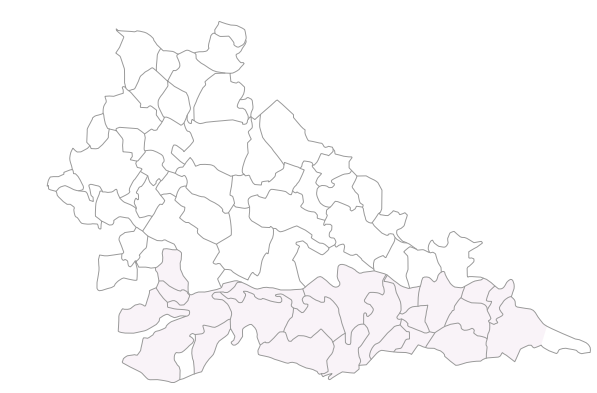
production area of the Mantuan melon IGP

The Mantuan melon Enhancement and Protection Consortium is the organization which represents the local farmers involved in the cultivation of the Mantuan melon IGP. The sign IGP withstands for Indicazione Geografica Protetta - "Protected Geographical Indication". The presence of this cultivation is attested since the XV century: historical references attest the presence of different varieties of pear tree in the orchard of a large estate near Sabbioneta already in 1475.



production area of the Mantuan pear IGP

The Mantuan pear IGP can be found in the varieties William, Max Red Bartlett, Conference, Decana del Comizio, Abate Fetel and Kaiser. The Mantuan pear IGP has ancient origins, since its presence in the territory is attested in the XV century. Its primate as one of the most important cultivations of the territory was attested already in 1475, as various historical documents confirm.



production area of the Mantuan Lambrusco DOC

The cultivation of the vine for the production of the Mantuan Lambrusco DOC is divided in two sub-areas: the Mantuan Oltre Po and the Viadanese-Sabbionetano. Also in this case, the cultivation of this type of vine has ancient origins: the vitis lambrusca is attested by the poet Virgil within the 5th Bucolica.



POLITECNICO DI MILANO
Polo Territoriale di Mantova
MoS in Architectural Design and History
The rural landscape around Sabbioneta (MN), UNESCO heritage. Management and enhancement proposals.

Final project - Silvia Onori, 017.652
Relatrice Prof.ssa Cazzani Alberta
A.Y. 2020-2021

TAV - 10 Connections and thematic routes between Mantua and Sabbioneta
Scale 1:50000