








SWOT analysis

S

-  Since 2016, UNESCO has been protecting the venetian walls by inscribing them in the world heritage site.
-  Remains of the knight of the fortress and the Roman tower(Rocca)
-  Archeology site
-  Cycling path from Mantova-peschier
-  Strategic location of the city in the north of Italy (a connection node between important cities in north of italy)
-  Presence of different period of history: Roman and Scaliger and Austrian
-  Pedestrian roads in the historical context
-  Pedestrian roads to reach the top of Bastions (Forte San Marco, Bastion Tognon)
-  Green areas and parks on the Bastion
-  Sight view from different part of historical context






W



-  Abounded historical buildings in the center of historical context
-  Massive number of parking lots in histocal core and in new context
-  Narrow sild walk from Porta verona to new context
-  Abounded historical elements in new urban context (Forte Salvi-Forte Papa)



O

-  Redesigning the parking lots and create multifunctional urban hubs
-  Expanding the bicycle path in the new context of the city with the aim of connecting the historical elements.
-  Refurbish the aboundand historical buildings to revitalize the square
-  Preserving, renovating the historical elements in the new context.
-  Improvemet of the connection of hitoric and new context
-  Creation of an equipped green area
-  Information stops in different part of the city for improving the awareness of people about the history of city.

T

-  Restricted building premises that are difficult to change.
-  The limitation for preserving the historical context due to the muddy ground



POLITECNICO
MILANO 1863

Polo Territoriale di Mantova
Scuola di Architettura Urbanistica
Ingegneria delle Costruzioni

Academic year
2022_2023

Supervisor
Prof. Carlo Peraboni

Student
Iren Arabzadegan

06 SWOT analysis



The role of public space in
connecting historical context with
contemporary city