


CICLE PATH PERCEPTION

higt Valley






Edolo - High Valley

mid Valley



Malegno - Mid Valley


low Valley




Working on the Edolo-Pisogne stretch of the cycle path, it is possible to identify the new routes described above. With these sections the conformation of the valley is clear - you can see how the valley changes, shrinking with the raising the slopes, towards the North East - and how up to the lower-middle valley the cycle path has a slight difference in height, while the difference begins to increase the slope moving towards the upper valley and the town of Edolo.



- water sistem
- ciclepath
- Capo di Ponte
- end/start point of cycle path



Pisogne - Sebino



TAV. 8

FINAL EXAMINATION - SUSTAINABLE ARCHITECTURE AND LANDSCAPE DESIGN

SUPERVISOR: PESSOA PEREIRA ALVES HENRIQUE

STUDENT: CONTESSI NICOLA MAT. 926214

ACADEMIC YEAR 2020-2021