



















II SETTLEMENT, PRODUCTION AND INFRASTRUCTURE SYSTEM

Sources: PIGP Mantova - Favole di Prato; PGT Comune di Sabbioneta - Documenti di Piano

-  **strategic agricultural areas with high productive characterization**
Indirizzi Normativi PIGP Mantova art. 68.1
-  **areas of interaction between settlement and agricultural system**
Indirizzi Normativi PIGP Mantova art. 68.3
-  **transition areas**
Indirizzi Normativi PIGP Mantova art. 68.4
-  **consolidated agricultural areas**
PGT Comune di Sabbioneta - DdP 3
-  **available agricultural areas**
PIGP Mantova - IdP 2
-  **consolidated urban settlement**
PIGP Mantova - IdP 1
-  **consolidated residential areas**
PIGP Mantova - IdP 2
-  **available residential areas**
PIGP Mantova - IdP 2
-  **residential green areas**
PIGP Mantova - IdP 2
-  **consolidated industrial and artisan production areas**
PIGP Mantova - IdP 2
-  **available industrial and artisan production areas**
PIGP Mantova - IdP 2
-  **consolidated service areas**
PIGP Mantova - IdP 2
-  **available service areas**
PIGP Mantova - IdP 2
-  **waters**
PIGP Mantova - IdP 1 e 2
-  **provincial roads**
Indirizzi Normativi PIGP Mantova artt. 56 e 57
-  **suburban roads**
Indirizzi Normativi PIGP Mantova artt. 56 e 57
-  **main urban roads**
Indirizzi Normativi PIGP Mantova artt. 56 e 57
-  **local roads**
PGT Comune di Sabbioneta - DdP 10



POLITECNICO DI MILANO
Polo Territoriale di Mantova
MoS in Architectural Design and History

The rural landscape around Sabbioneta (MN), UNESCO
heritage. Management and enhancement proposals.

Final project - Silvia Onori, 017.652
Relatrice Prof.ssa Cazzani Alberta
A.Y. 2020-2021

TAV_06 Settlement, production and
infrastructure system
Scale 1:10000