

THE NEW ECOLOGICAL NETWORK OF LOWER MARESME

A green infrastructure to integrate the selected current routes and points of interest in a system of interdependent "rings"

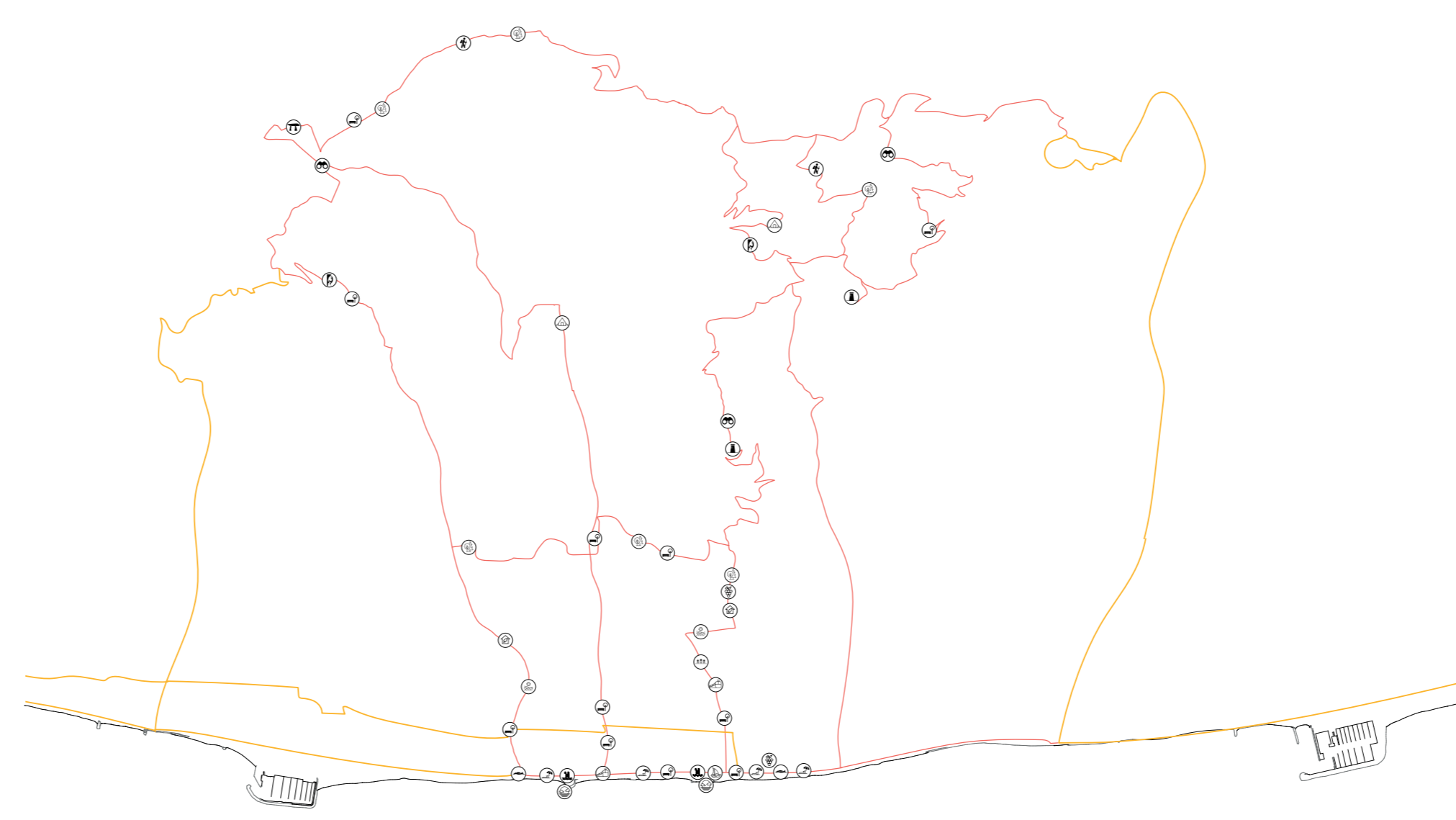
The maps offer a detailed description of the strategy underlying the project: defining a green corridor in the context of interest, which crosses the different landscape thresholds of the Lower Maresme, connecting the city centers. It is a ring system that traces the existing agricultural and mountain paths, to which the waterfront path is connected, and which incorporates another network of secondary natural paths.

These then branch off into the agricultural-mountain landscape and intersect cities and places of great landscape value (such as the Serralada Litoral Marina Park, the archaeological area of Can Boquet and Castell de Burriac) and residual agricultural spaces with a great potential for the future leisure, cultural, productive areas and nodes of biodiversity. Once the main route has been defined, a system of sub-routes is also presented (into which it is divided) so that the ecological network can interact at different scales and serve all the cities of this area of the Maresme: Vilassar de Mar, Cabrera, Cabrls, Vilassar de Dalt, Premia de Mar and Matarò.

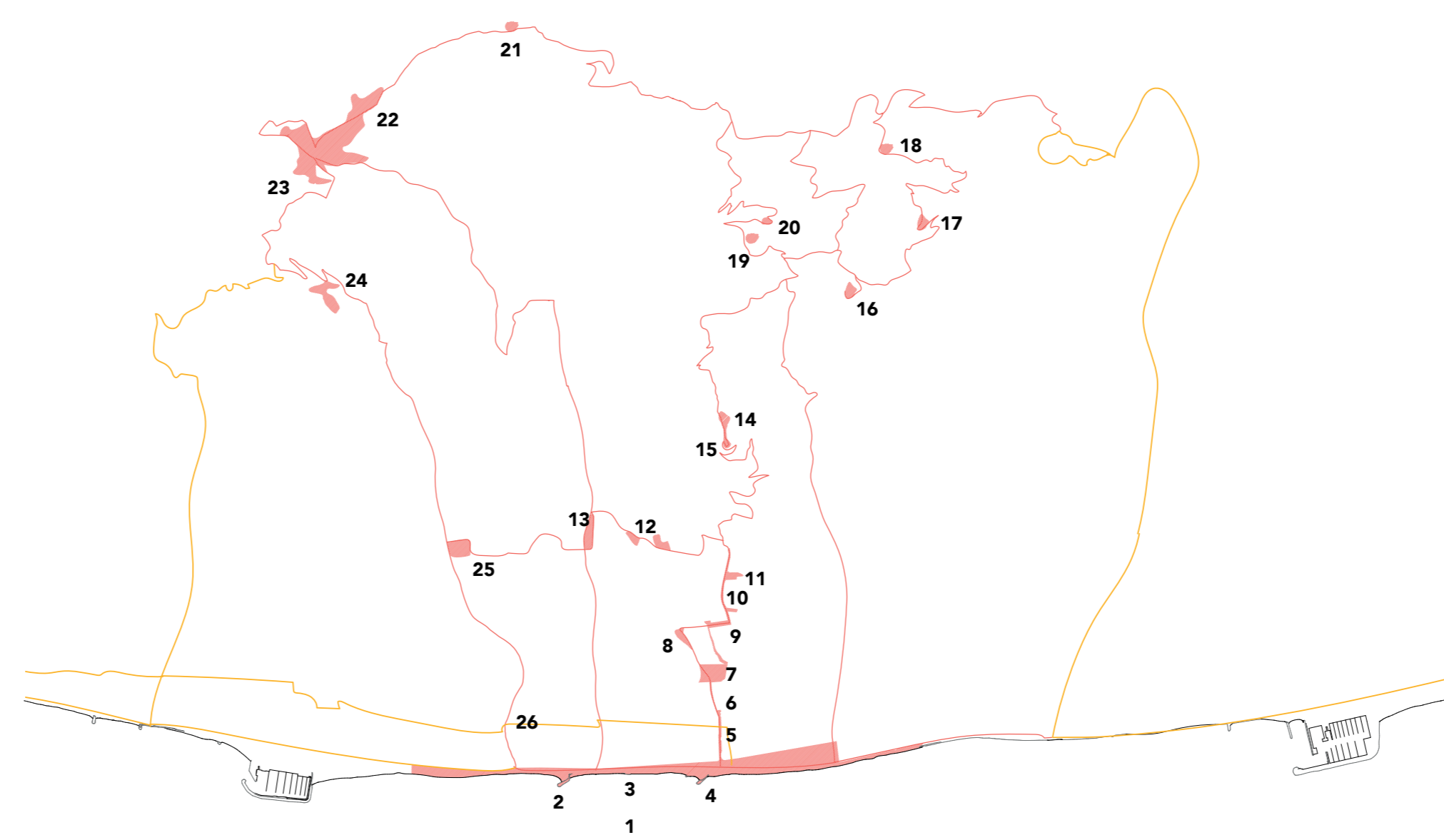
Furthermore, this new green infrastructure will connect to the existing ecological corridors of Premia de Mar and the Riera d'Argentona (Matarò), acting as a future connecting element between already consolidated ecological systems, to unite them in a system in continuous relationship and interdependence.

Points of interest

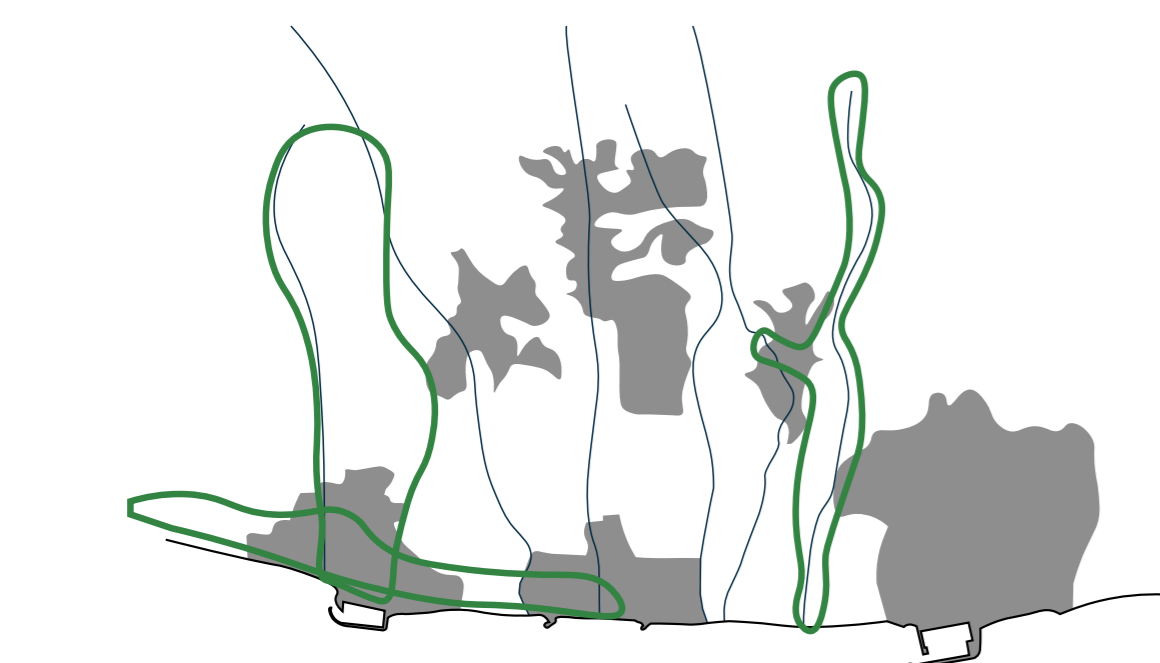
- | | |
|--------------------------|------------------------------------|
| 1. Waterfront | 14. Mirador de Montcabrer |
| 2. Tide pool | 15. Cava de les Encantadores |
| 3. Green terraces | 16. Castell del Burriac |
| 4. Nautic club | 17. Font del Ferro |
| 5. Green way | 18. Roca de l'Angel |
| 6. Urban Gardens | 19. Roques d'en Vivò |
| 7. Square of the station | 20. Turó del Cires |
| 8. Sport fields | 21. Parque de la Serralada Litoral |
| 9. Canal | 22. Dolment Can Boquet |
| 10. Agricultural fields | 23. Creu den Boquet |
| 11. Pinewood | 24. Cova de Granota |
| 12. Urban park | 25. Agricultural fields |
| 13. Canal | 26. Urban park |



1. Activities in the planned green infrastructure

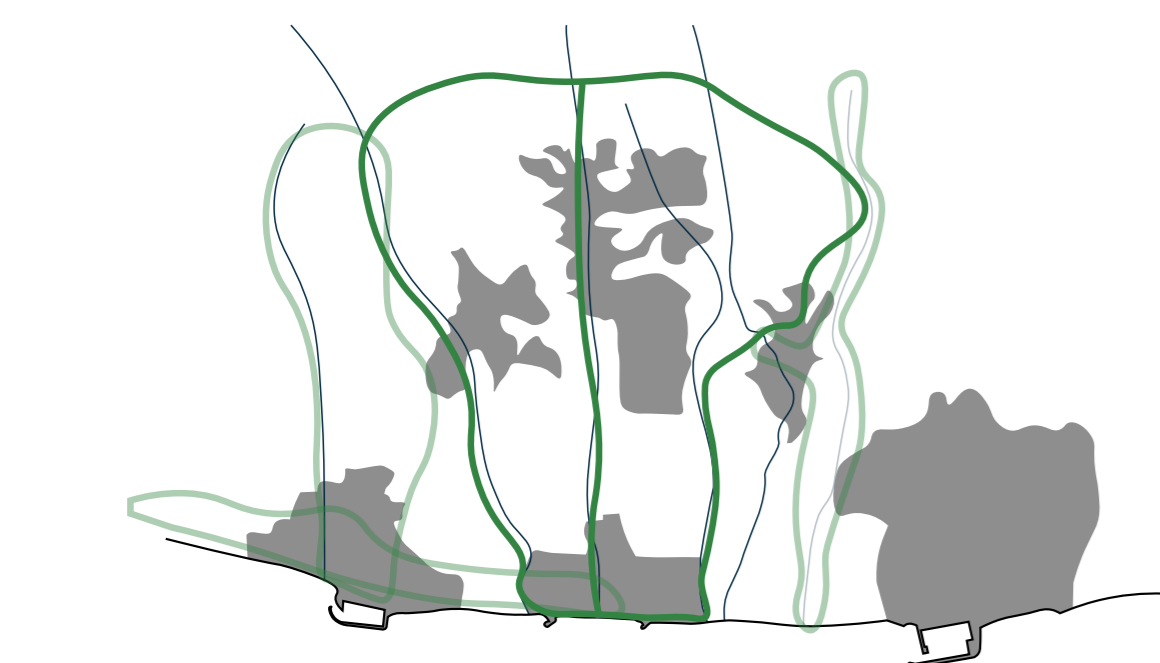


2. Paths and places of interest in the planned green infrastructure

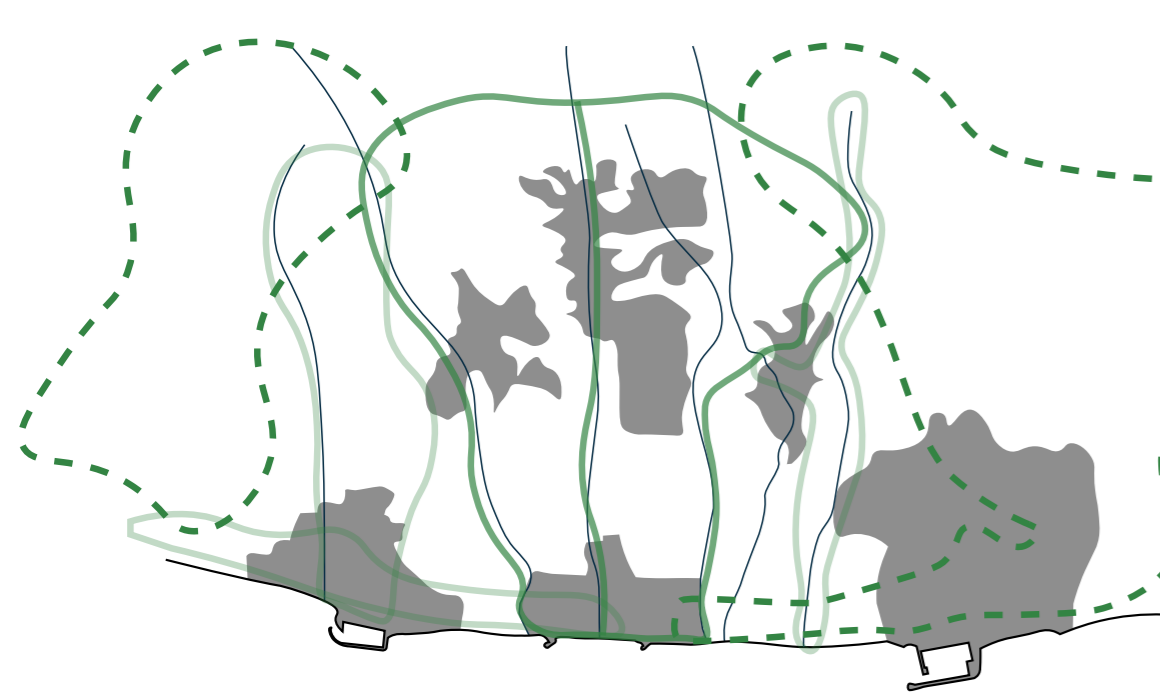


Time 0 - Current situation of the ecological rings:

- Premià de Mar-Premià de Dalt
- River of Matarò
- Premià de Mar coast



Time 1 - Implementation of the consolidated ring system with the addition of a green connecting ring



Time 2 - Future forecast for a large-scale development of ecological rings that work on several areas of the Maresme area

