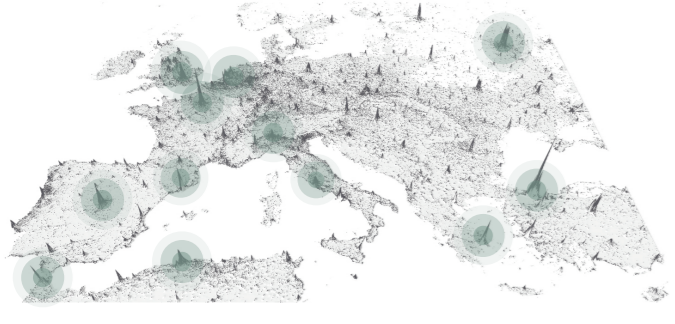


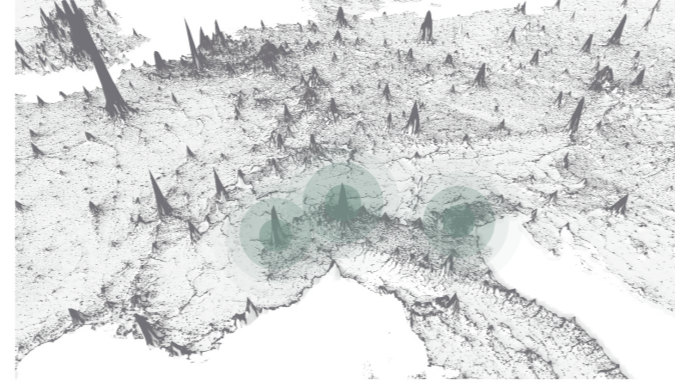
THE CONCEPT OF THE " ENDLESS CITY "

Two Dimensions: Urban and Rural

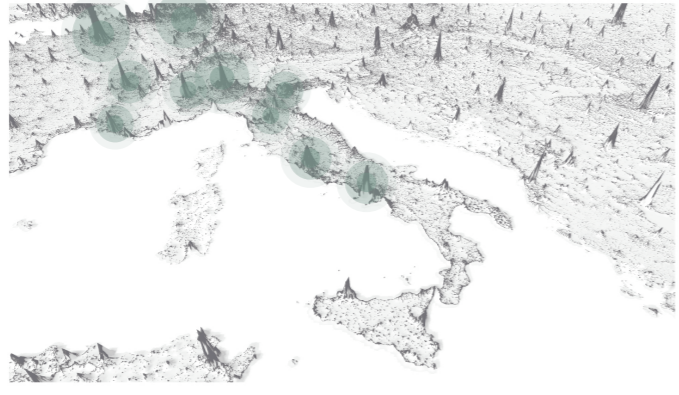
Europe



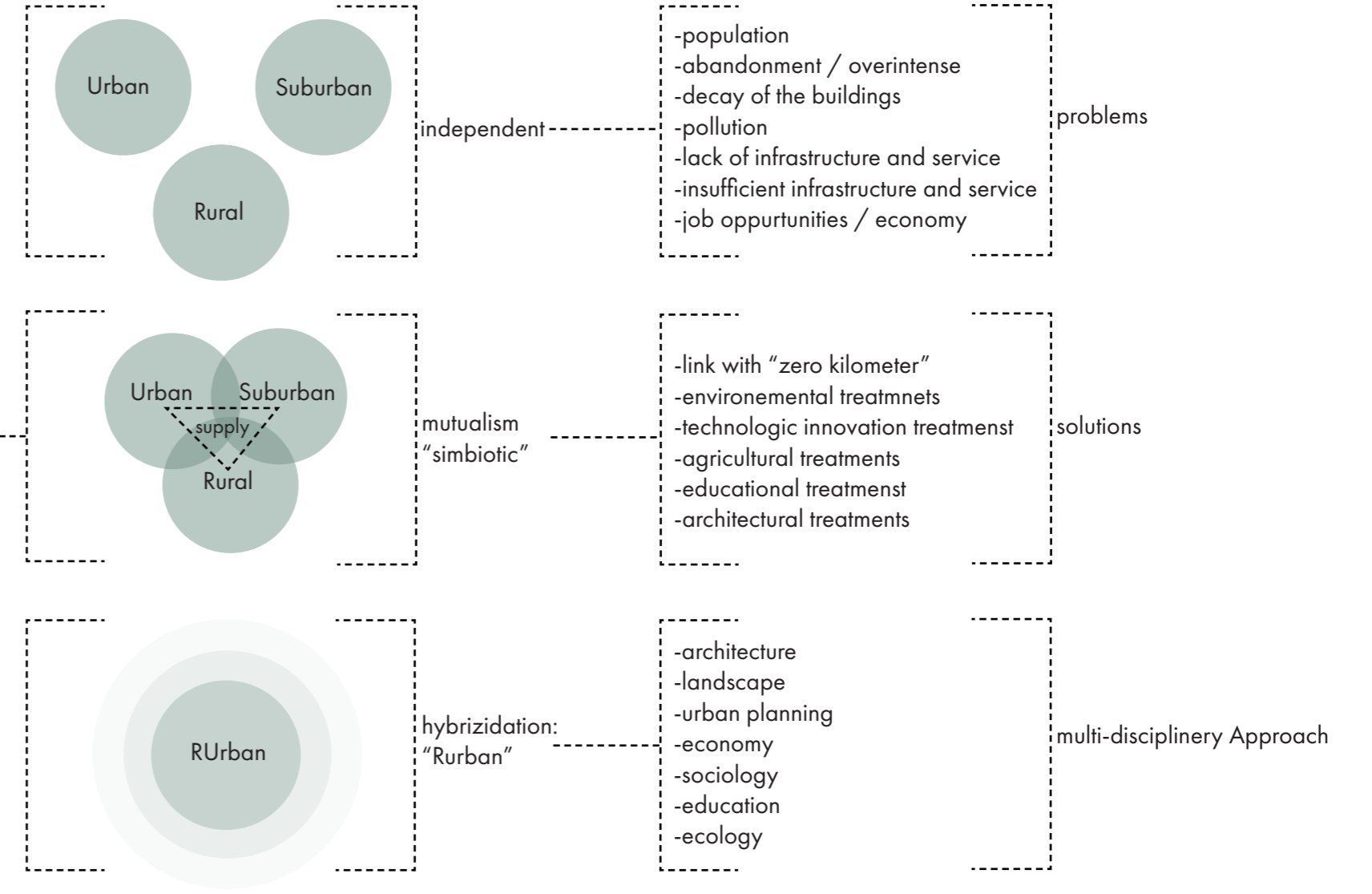
Milan



Italy



"Endless City"



" CITY IN BETWEEN : MILAN "

Connection Strategy PGT_2030

Urban Barrier: extensions of the railway yards to make a connection between center and periferia



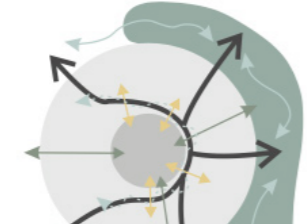
First Urban Belts: using the path of the railway as a green corridor



Multifunction Spaces: reusing the abandoned railways by giving new function and creating new spots

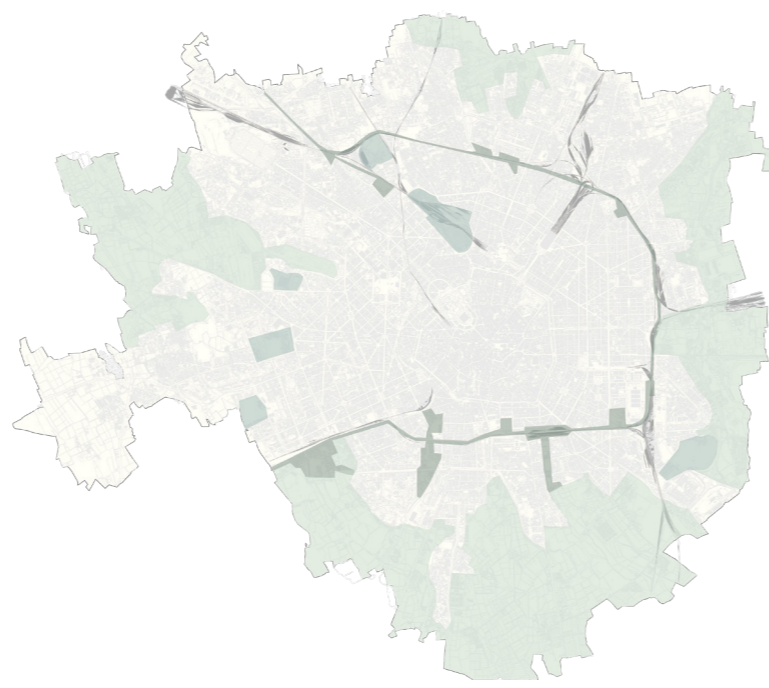


Inclusive City: there are four levels which are derived from strategy of the PGT to achieve a more inclusive city



- Historic Center/ Preferia
- Historic Center/ Metropolitan Park
- Green Space Connections
- Urban / Rural /Neighborhoods

Urban Belts Plan

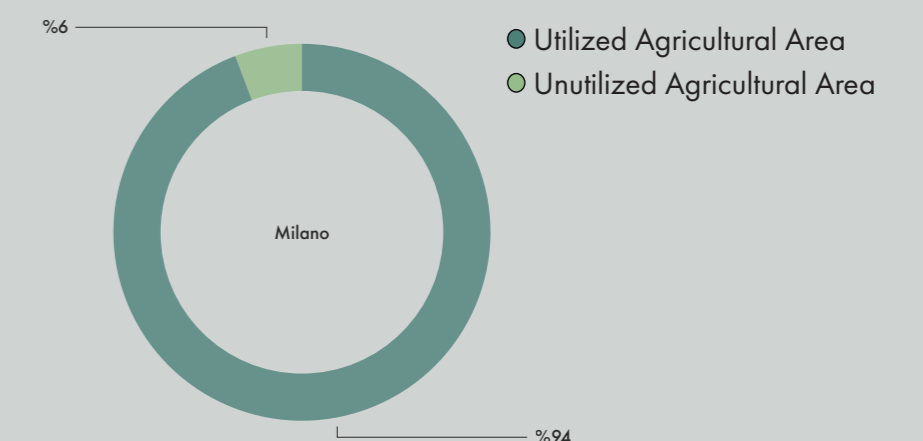


First Urban Belt: the railway yard, which surrounds the core of Milan, forms a border for the city core. In line with the objectives of the strategic plan of PGT 2030, it has been transformed into a green corridor, enabling users to be active on this axis, and it is aimed to eliminate such a threshold effect.

Second Urban Belt: agricultural lands located within the borders of Milan Municipality and surrounding the borders were requested to be integrated into the city, and for this reason, the idea of connecting this belt to the first belt was put forward, for this purpose it was aimed to establish a connection between the city and rural areas.

Agricultural Land

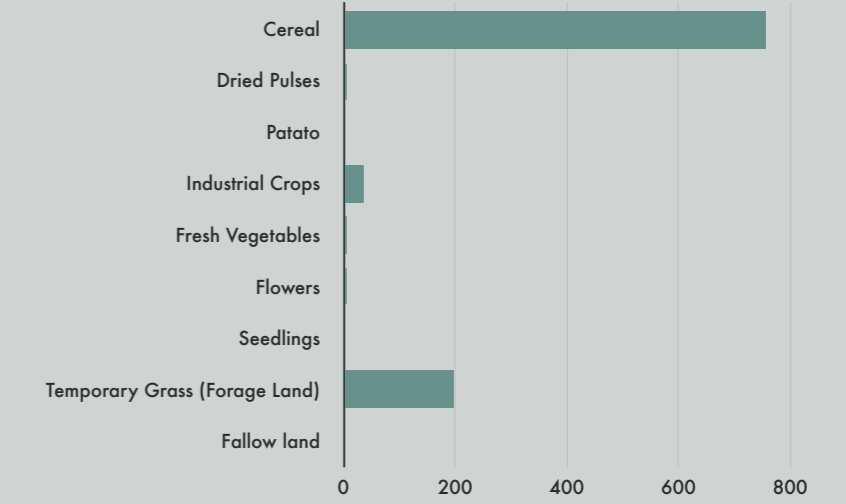
The Character of the Agricultural Land



The Character of the Utilized Agricultural Lands

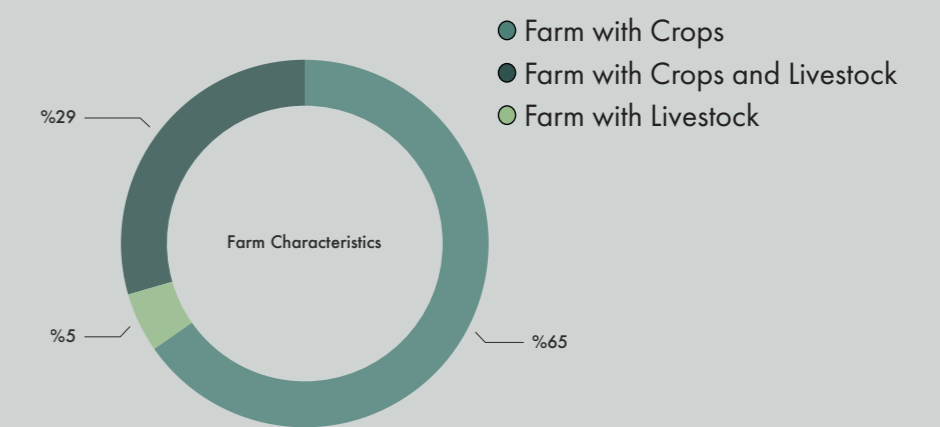


The Character of the Arable Lands



Farmhouse

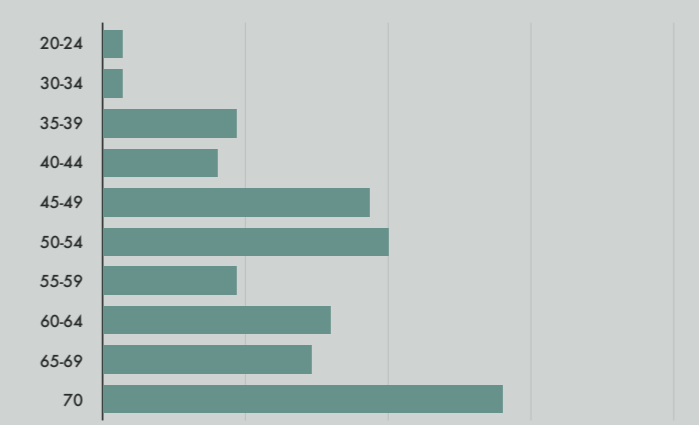
The Character of the Farmhouses



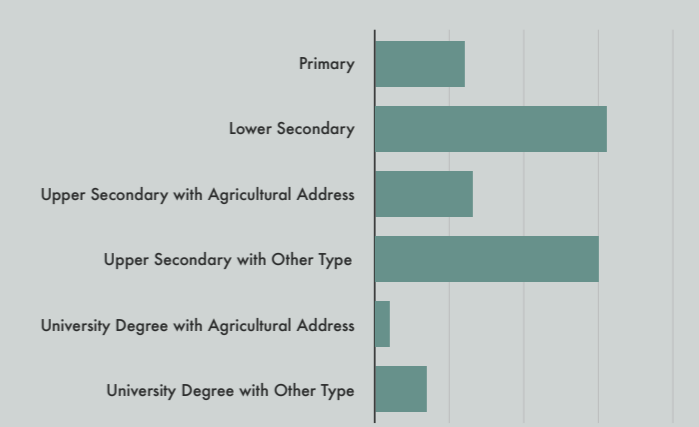
Farmer

The Character of the Farmers

Age of the Farmers

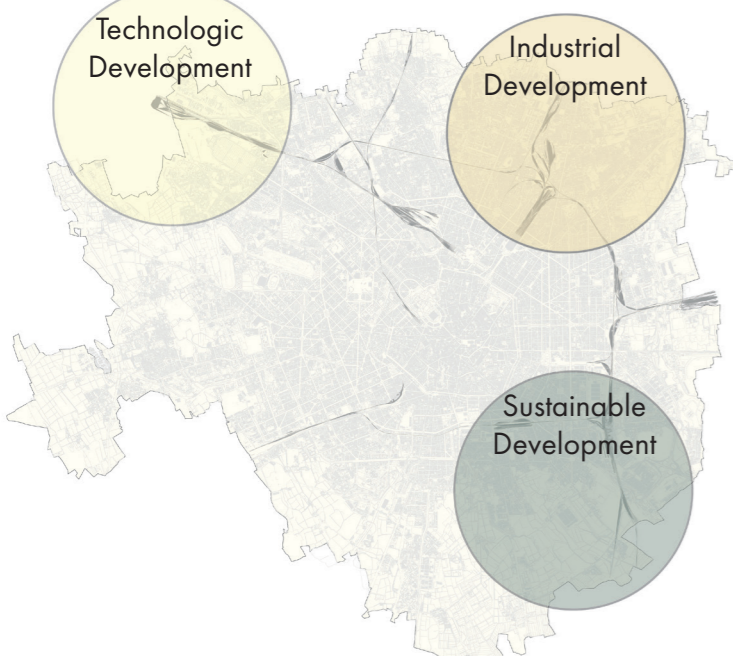


Education Level of the Farmers



Expansion of Milan

The Development Districts of Milan

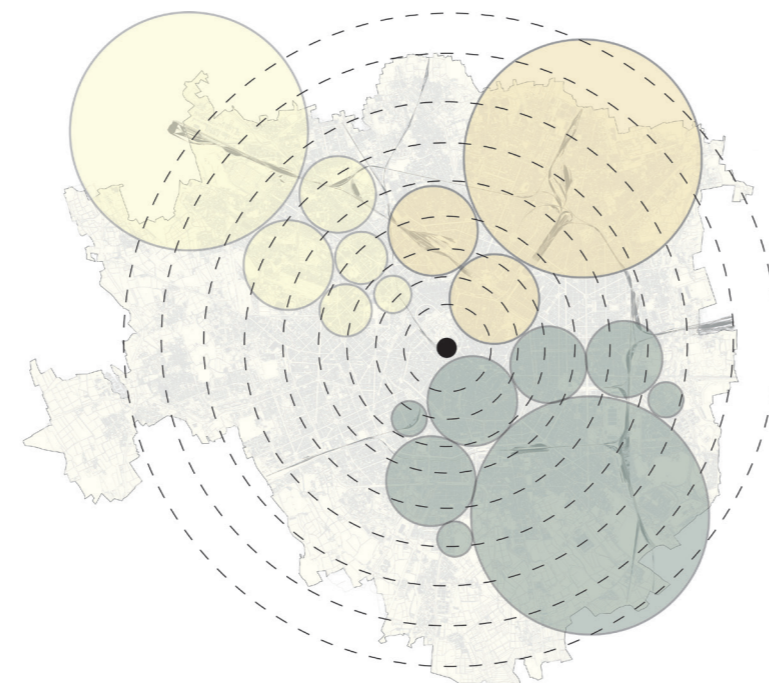


Technologic Development: - North - West of Milan: growth for technological advancement with fair shows, EXPO, and more recently the scientific technopolis MIND.

Industrial Development: - North - East of Milan: industrial growth as well as growth to meet the growing population needs of nearby municipalities.

Sustainable Development: - South - East of Milan: growth concerning its rural and natural environment which can be key points of its future urban vision.

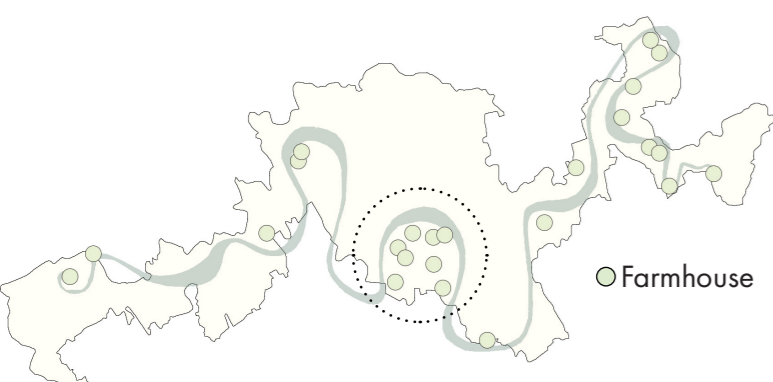
The Main Elements for Inclusive City



- Agriculture
- Landscape
- Energy Sustainability
- Mobility Sustainability
- Environment
- Nature
- Periphery
- Job Opportunity
- Economy
- Research
- Innovation
- Culture
- Education
- Tourism

Sustainable Development District South-East Milan

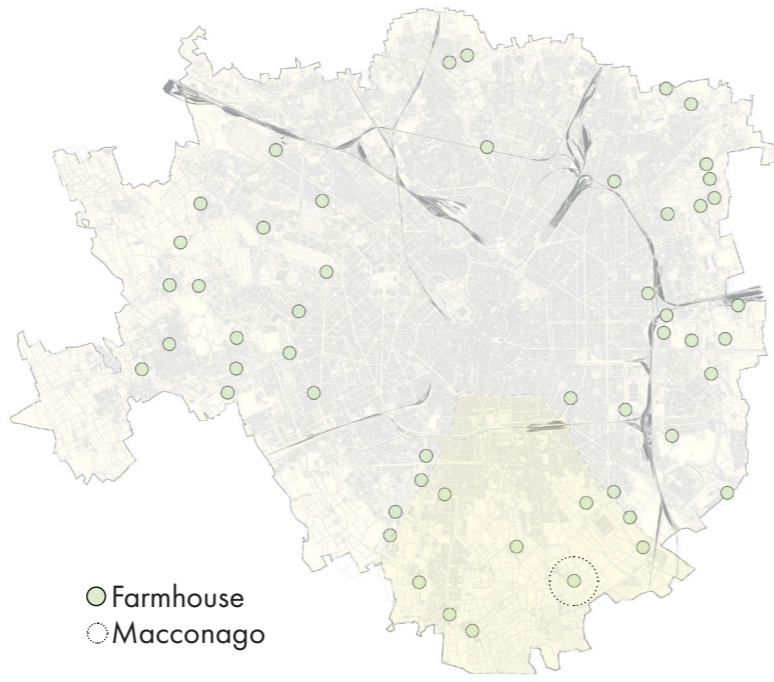
Expansion of Urban and Peri-Urban Agricultural District



Municipality 5: Macconago

Agricultural lands on the Milan municipal border and active or projected farmhouses on these lands are marked. It was understood that most of them were within the scope of municipality 5.

Composition of the Farmhouses in the Municipality of Milan



Composition of the Farmhouses Along to Waterways

