

# VISION and APPROACH

## VISION

What kind of life is desired?

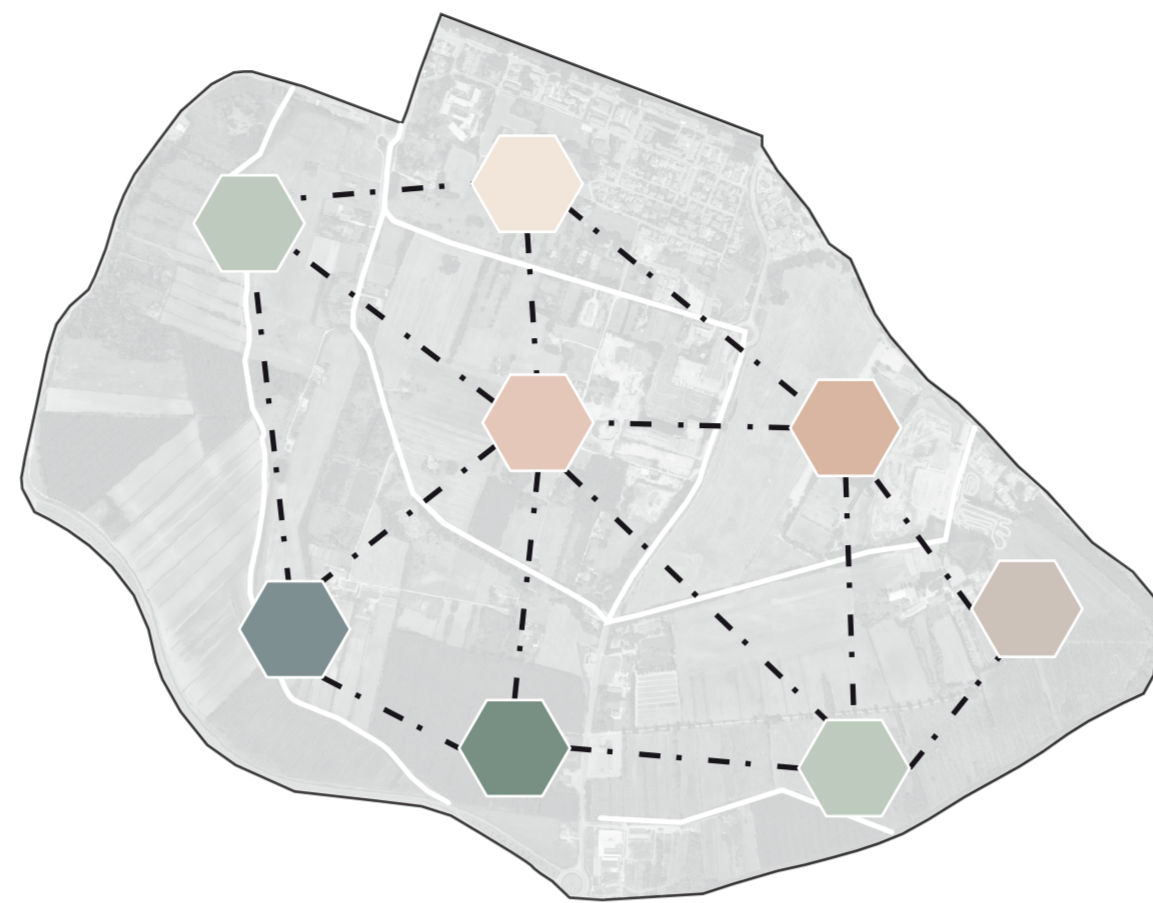
Before deciding how to implement the initial criteria, question has been asked. Unique to the site; It is aimed to create a city life where agriculture is integrated with it and the importance of the urban history, natural richness and landscape is emphasized.

A city emphasized with:  
**Urban History - Gastronomy - Agriculture**

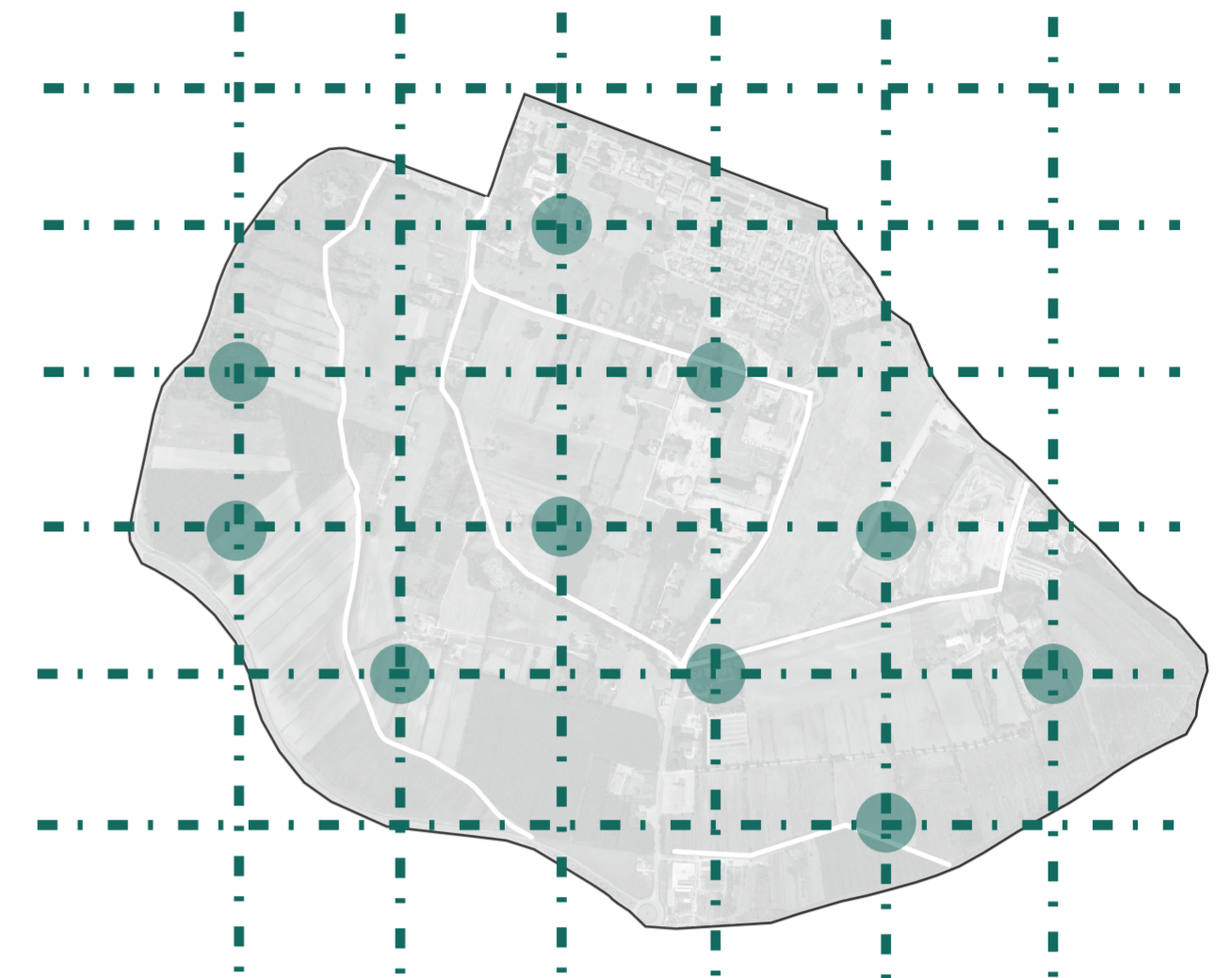
Direct physical connection with the historic city center was the first key decision to start the design. It is essential that the city does not fall into monotony, that it presents different urban landscapes, the diversity and homogeneous and continuous distribution of functions. While applying the vision and criteria, the whole area is connected to each other without interruption thanks to the green lines and shapes.



**CONNECT with OLD CITY**



**CREATE DIVERSITY in HOMOGENITY**



**INTEGRATE ALL with GREEN ENTITY**

## APPROACH - ES

Palazzo Te and Bosco Virgiliano serve as a reference for the **urban extension approach**. The areas where the urban extension approach is seen are Te Brunetti and the east side of Via Parma, which divides the area into two in the north-south direction.

While continuing the residential settlement in Te Brunetti, an urban park was designed in Migliaretto, which is located east of Via Parma and south of Bosco Virgiliano. In the band where the sports fields are located, the function has been preserved. In the area immediately to the right, an agriculture-botany training center has been designed as a continuation of the environmental education center (Parcobaletto) in Bosco Virgiliano.

The **intersection approach** is seen in the former Trincerato area. The reason for this is accepted as the intersection of all functions due to the presence of agricultural lands, private houses and production facilities in the area. This area is a transition between the city and agriculture, so the Gastronomy Center is positioned in here by following the traces from the past.

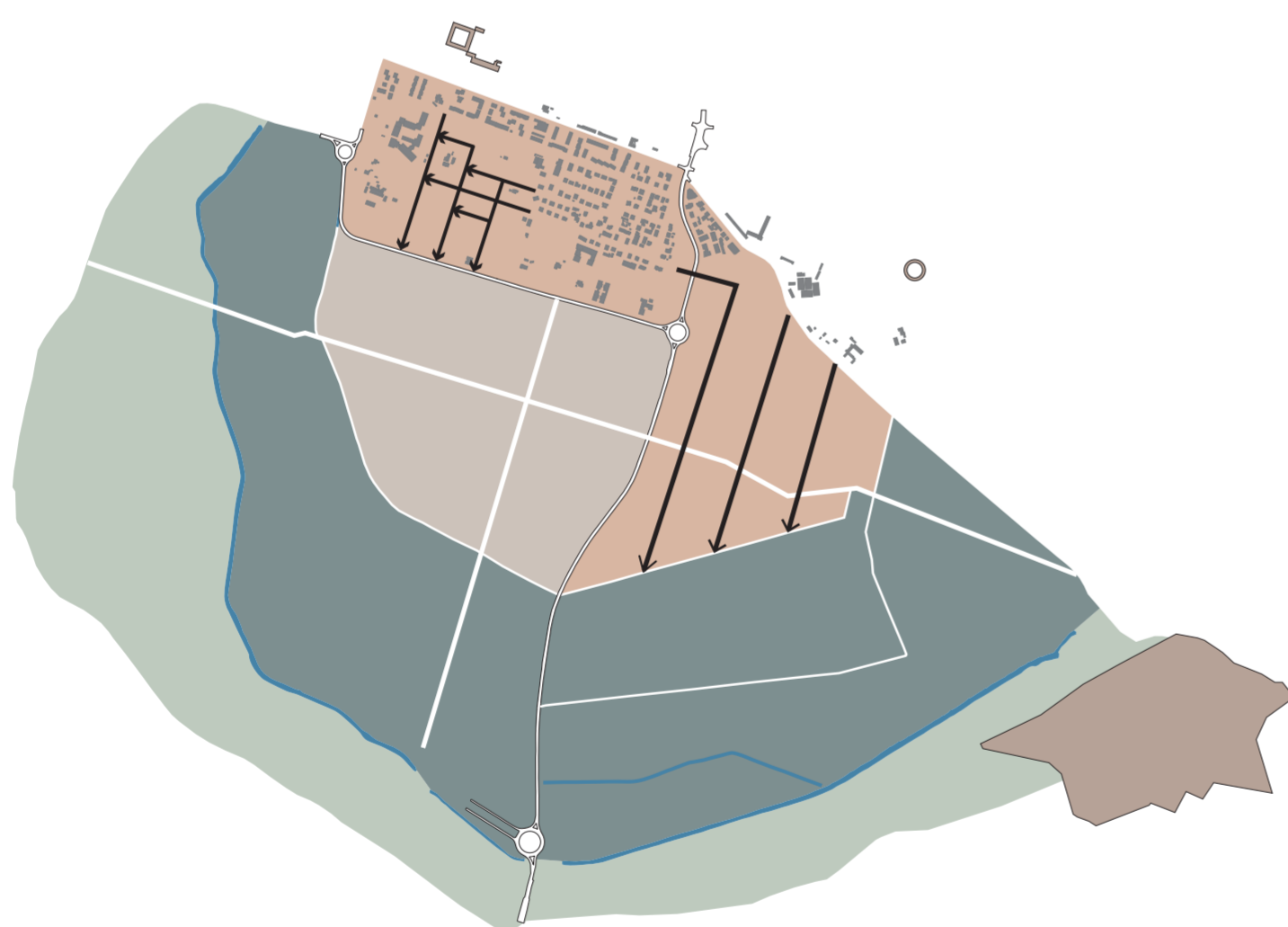
The direct physical connection with the old city, the green path, is starting from the urban extension approach and passes through the intersection part and connects the urban park which is also in the urban extension area.

**Landscape connection approach** covers the area outside the urban extension and intersection, up to the Paiolo canals. The purpose of this approach is for people to connect directly with the landscape. Observation towers, decks and panoramic deck are built in this area. A natural park with a different approach from the urban park was also designed in this area.

In the area after the Paiolo channel, there is a **preservation approach**. In these areas, pedestrian-bicycle paths were constructed from place to place, and any other intervention was avoided.

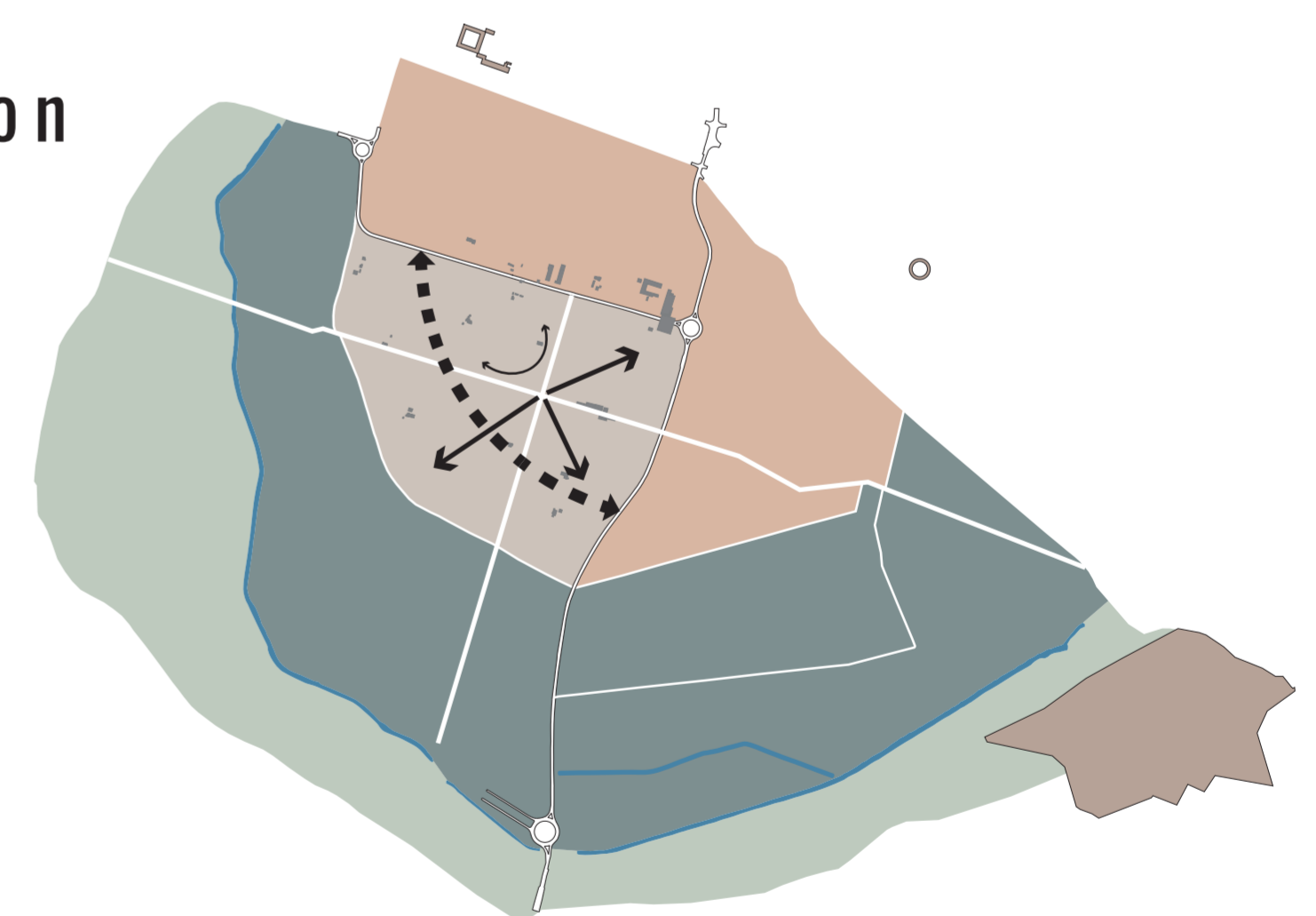
1

**Urban  
Extension**



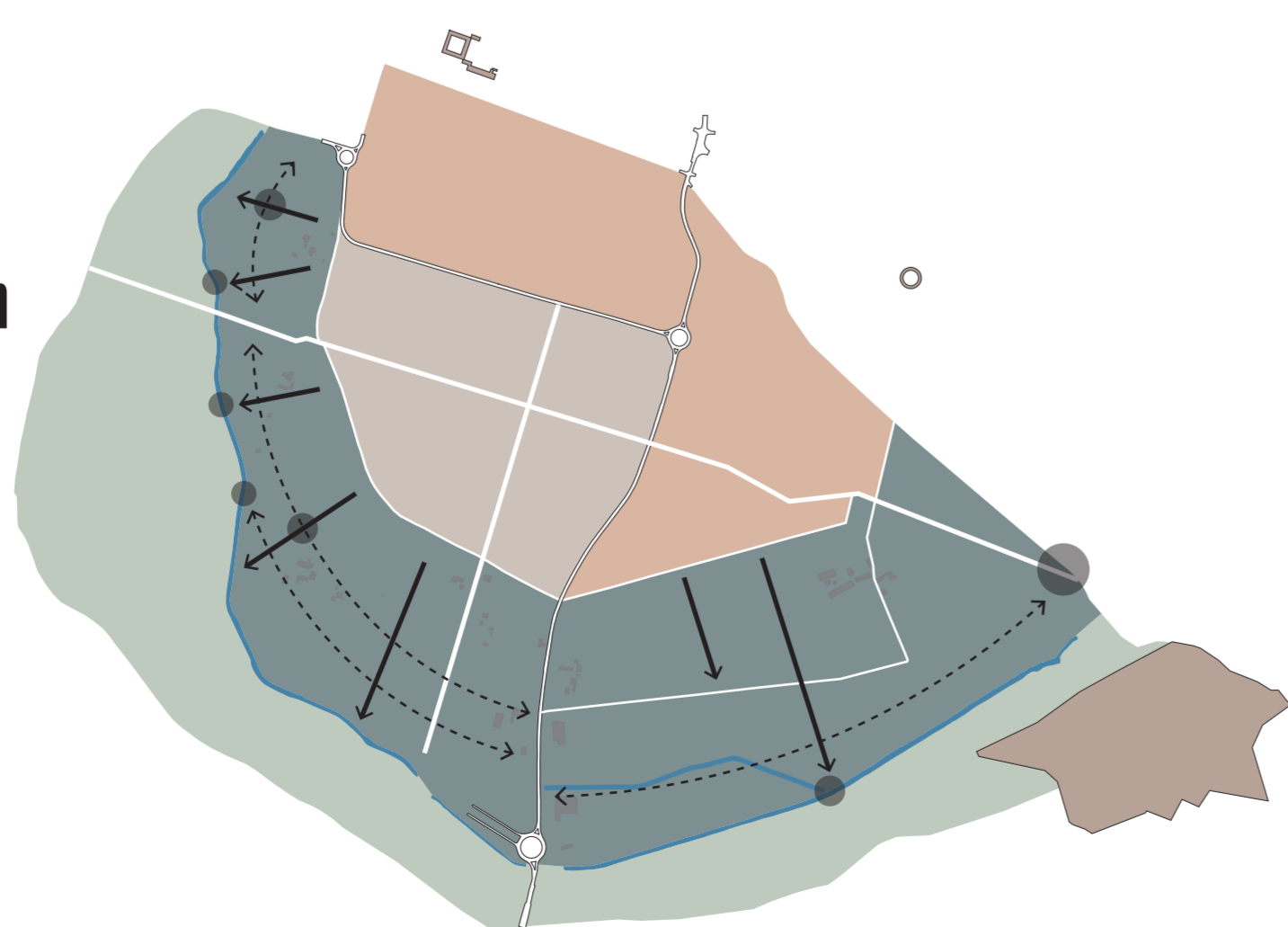
2

**Intersection**



3

**Landscape  
Connection**



4

**Preservation**

