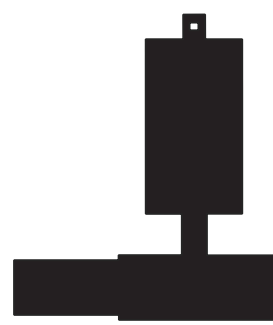





Istituto Comprensivo Statale

The Integrated Institute of San Martino is located in an area bordering the city of Verona. In addition to an increase in population, the development of the new master plan has also resulted in significant movement of people over the past decade. The above two factors lead to an increase in complexity due to heterogeneous factors. School staff see the complexity of the environment as an opportunity.



Plesso scuola primaria Montessori

Montessori pedagogy aims to cultivate free individuals who can continue to learn from life. In a Montessori school, the environment is prepared to allow for spontaneous activity, leading to positive and constructive development through the process of self-education.



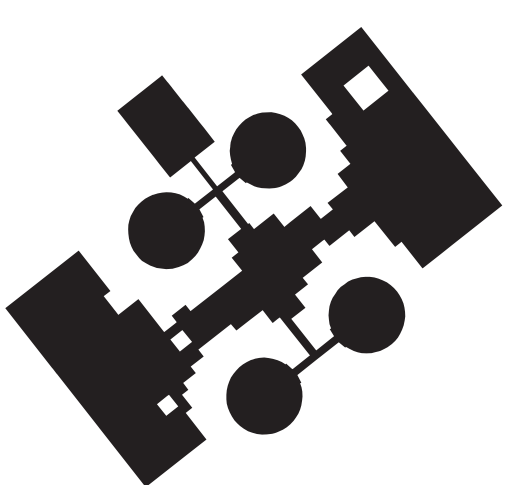
Istituto Comprensivo Riccardo Massa

A comprehensive school, not as a simple amalgamation of primary and secondary schools, but as a strong proposition around the idea of pedagogical, curricular and organizational continuity that accompanies students' transition from different school levels to upper secondary school.



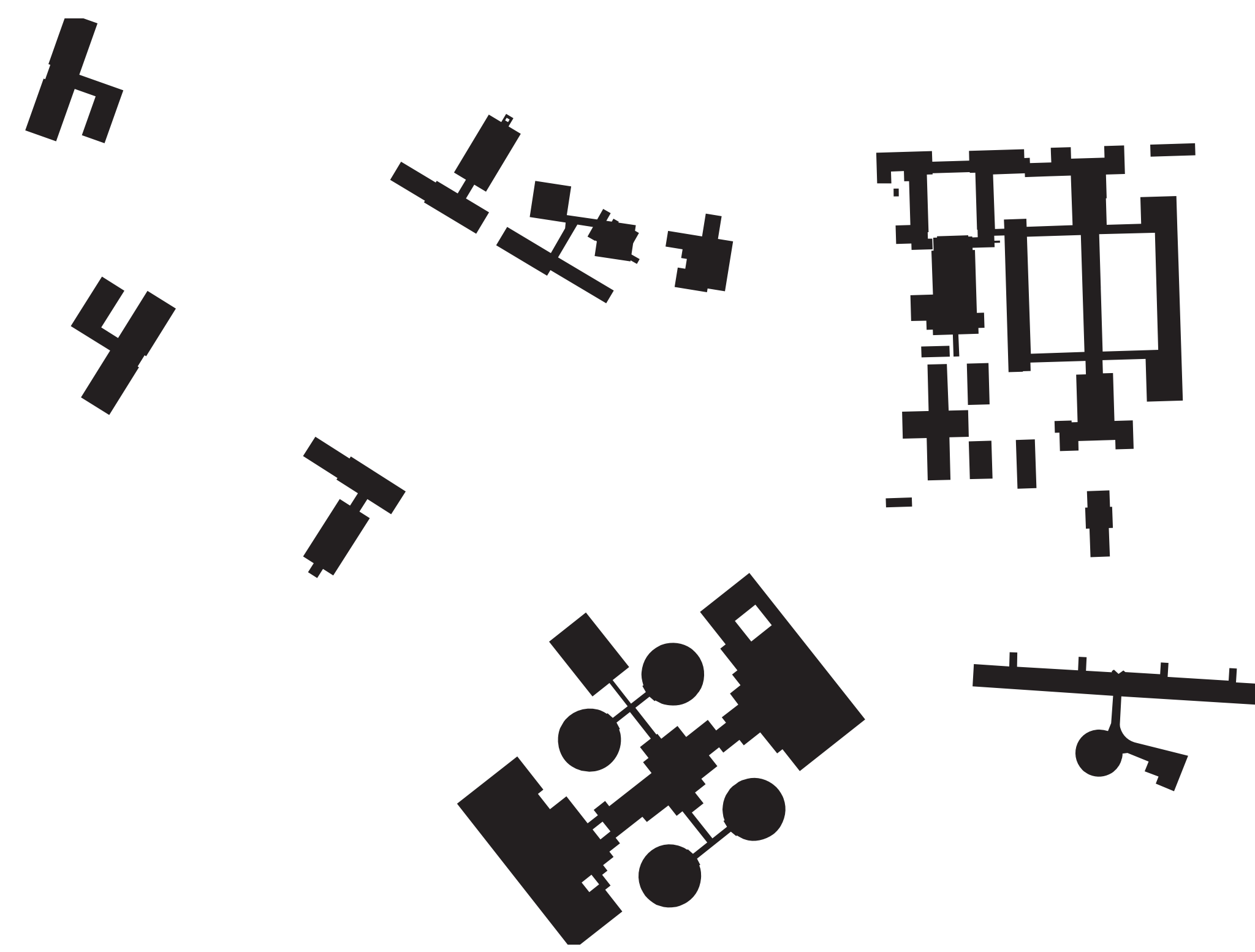

ITT e LICEO LINGUISTICO Artemisia Gentileschi

Located in Milan, Italy, ITT e Liceo Linguistico Artemisia Gentileschi is a public secondary school that combines a Tourism Technical Institute and a Linguistic High School in one institution. As a leading institution for language and cultural education in Milan, it actively promotes internationalization and serves as a key "Center for Internationalization."



E.C.Fo.P. - Ente Cattolico Formazione Professionale - Sede di Milano

located in the Istituto della Riparazione campus in the Lampugnano district of Milan. The center is part of the E.C.Fo.P. vocational training system and is a Catholic vocational training institution dedicated to personal growth and professional skills development. Since 1955, its headquarters has been an important educational entity in the Lombardy region of Italy.

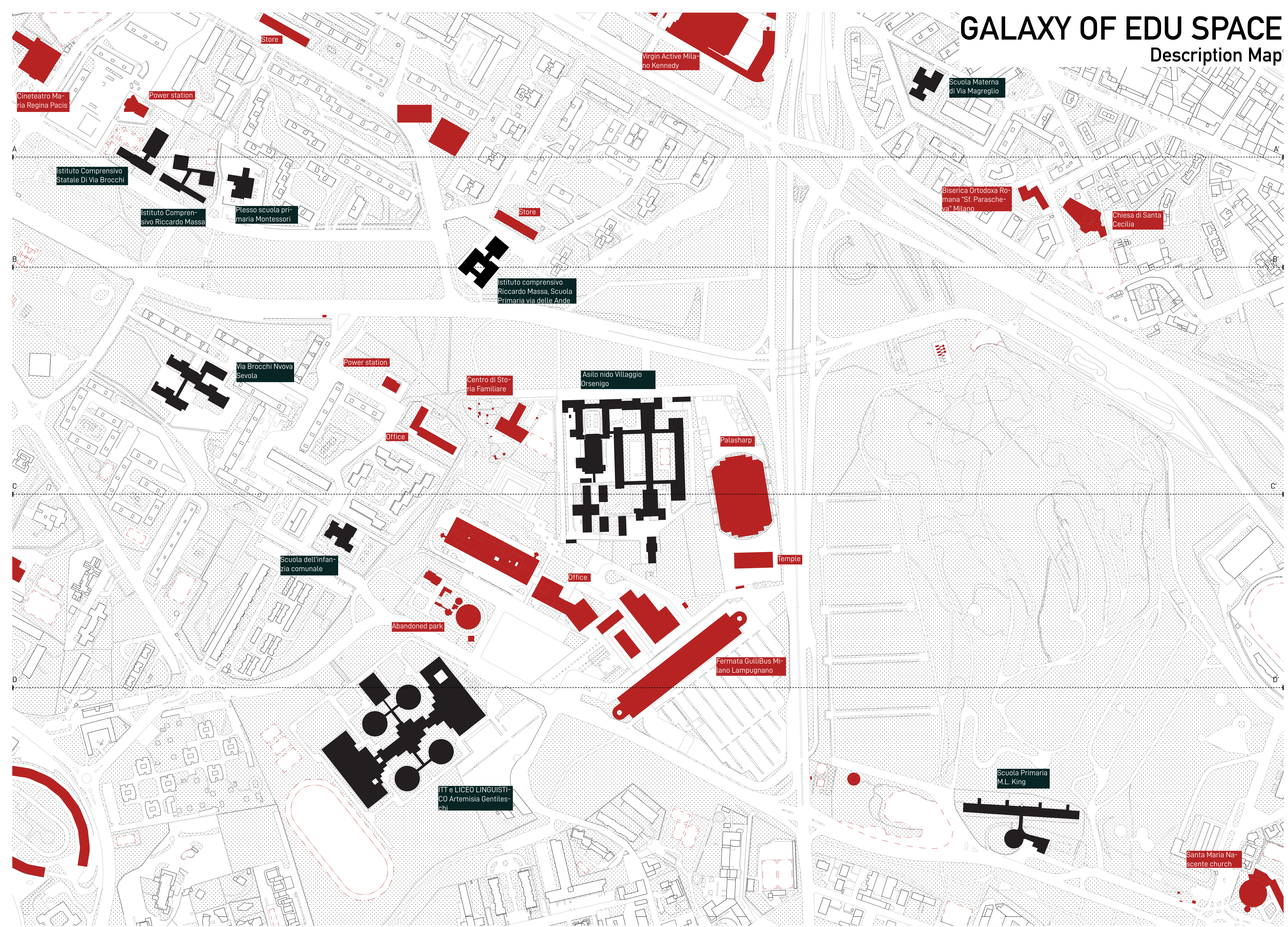


GALAXY OF EDU SPACE

General Map

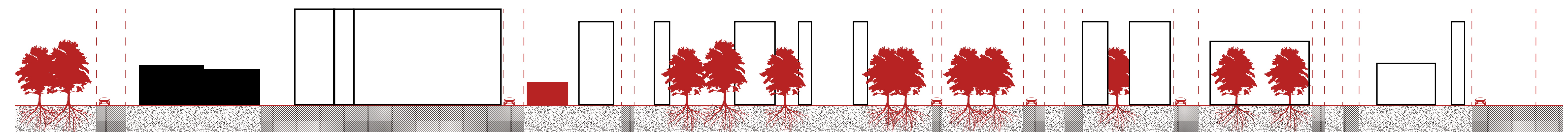
GALAXY OF EDU SPACE

Description Map



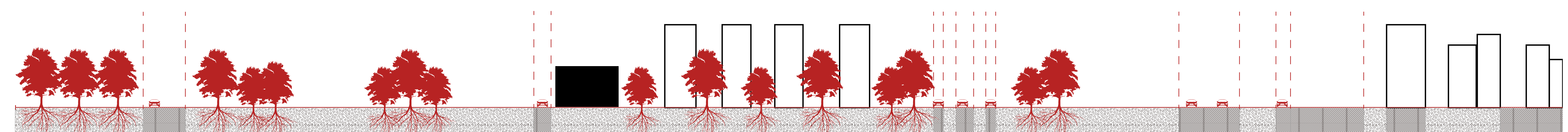
Scale: 1:2500

Giardino Pierangelo Bertoli | Via Giacomo Quarenghi | Istituto Comprensivo Riccardo Massa | Neighbour Hoods | Via Uruguay | Carrefour Contact | Via Venezuela | Neighbour Hoods | Via Fabrizio Quattrocchi | Via Antonio Sant'Elia | Via Fabrizio Quattrocchi | Via Inverigo | Neighbour Hoods | Via Pico della Mirandola | Via Giovanni della Casa | Neighbour Hoods | Via Gallarate



Section A-A'

Giardini Vieira de Mello | Via Benedetto Croce | Parco pubblico - Quarenghi/Croce | Via Uruguay | Istituto comprensivo Riccardo Massa, Scuola Primaria via delle Ande | Neighbour Hoods | Via Fabrizio Quattrocchi | Via Antonio Sant'Elia | Parcheggio | Viale Alcide de Gasperi | Via Inverigo | Neighbour Hoods



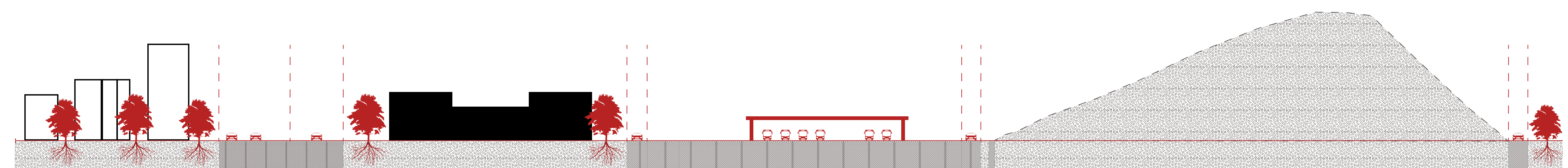
Section B-B'

Neighbour Hoods | Via Antonio Cechov | Via Eugenio Donadoni | Neighbour Hoods | Via Luigi Chiarelli | Neighbour Hoods | Asilo nido Villaggio Orsenigo | Palasharp | Via Antonio Sant'Elia | Parco Monte Stella | Viale Alcide de Gasperi



Section C-C'

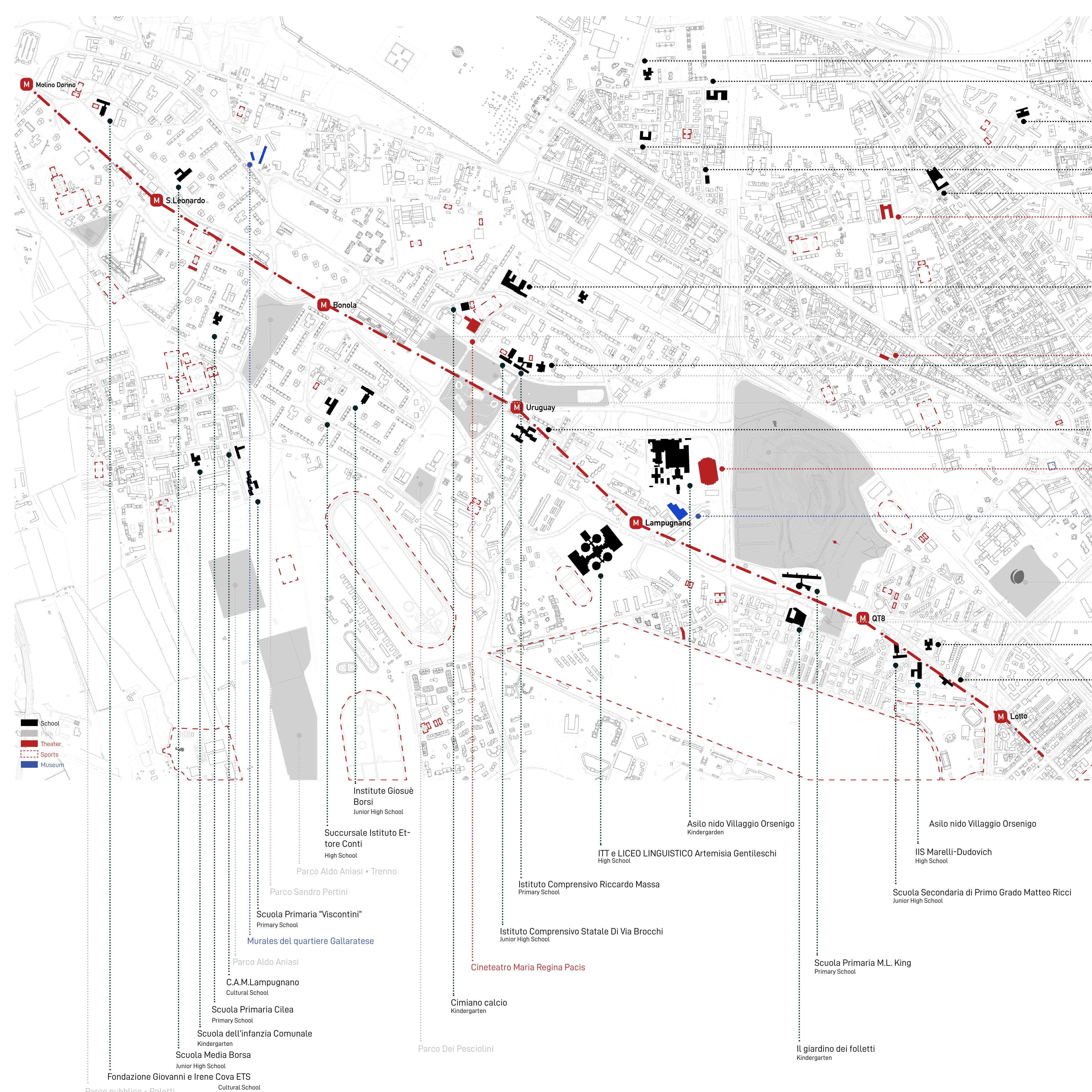
Neighbour Hoods | Via Eugenio Montale | Via Giulio Natta | ITT e LICEO LINGUISTICO Artemisia Gentileschi | Via Giulio Natta | Fermata Gullibus Milano Lampugnano | Via Antonio Sant'Elia | Parco Monte Stella | Viale Alcide de Gasperi



Section D-D'

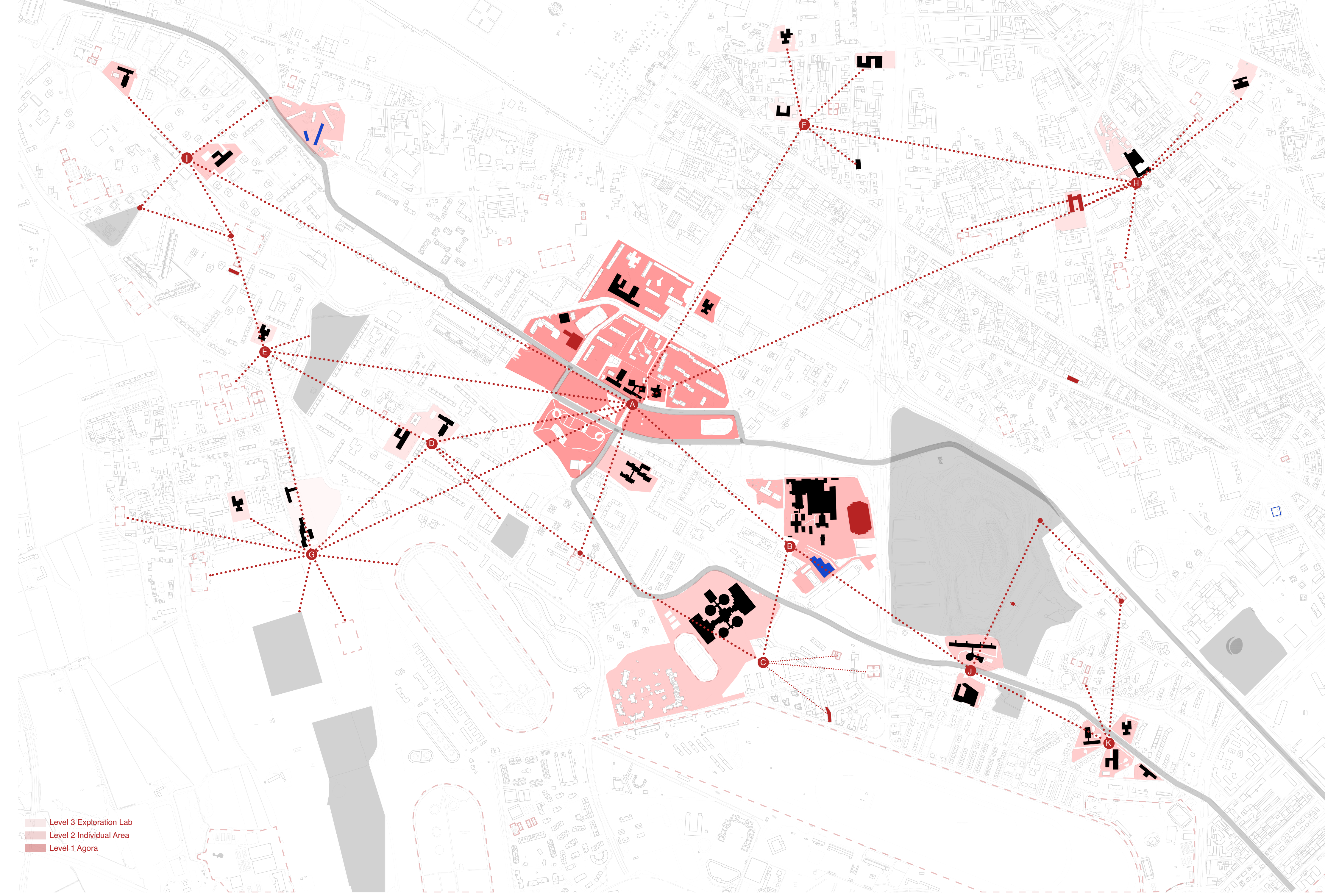
GALAXY OF EDU SPACE

Sections



- ICS Alda Merini - Scuola dell'infanzia Junior High School
- Scuola Media Statale Emilio Alessandrini Junior High School
- Scuola dell'infanzia Brivio 8 Kindergarten
- Scuola Primaria Statale di Via Pareto Primary School
- Istituto Suore Francescane Certosa di Garegnano Kindergarten
- Istituto Comprensivo Milano Console Marcello Junior High School
- Theater of Glass
- Istituto Professionale Carlo Porta High School
- Scuole Pubbliche - Scuole Materne - Direzione Primary School
- Giardino Pierangelo Bertoli
- SDM - La Scuola Del Musical Junior High School
- Plesso scuola primaria Montessori Primary School
- Parco pubblico - Quarenghi/Croce
- Giardini Vieira de Mello
- Via Brocchi Nvova Sevola Primary School
- Parco Monte Stella
- Palasharp
- Grand place
- Parco Industria Alfa Romeo
- Pattinaggio
- Scuola dell'Infanzia Montichiari Primary School
- Ostello che danza Dance School
- Institute Giosuè Borsi Junior High School
- Succursale Istituto Ettore Conti High School
- Parco Aldo Aniasi - Trenno
- Parco Sandro Pertini
- Scuola Primaria "viscontini" Primary School
- Murates del quartiere Gallaratese
- Parco Aldo Aniasi
- C.A.M.Lampugnano Cultural School
- Scuola Primaria Cilea Primary School
- Scuola dell'infanzia Comunale Kindergarten
- Scuola Media Borsa Junior High School
- Fondazione Giovanni e Irene Cova ETS Cultural School
- Parco pubblico - Poletti
- Asilo nido Villaggio Orsenigo Kindergarten
- ITT e LICEO LINGUISTICO Artemisia Gentileschi High School
- Istituto Comprensivo Riccardo Massa Primary School
- Istituto Comprensivo Statale Di Via Brocchi Junior High School
- Cineteatro Maria Regina Pacis
- Cimiano calcio Kindergarten
- Parco Dei Pesciolini
- Il giardino dei folletti Kindergarten
- Asilo nido Villaggio Orsenigo Kindergarten
- IIS Marelli-Dudovich High School
- Scuola Secondaria di Primo Grado Matteo Ricci Junior High School
- Scuola Primaria M.L. King Primary School

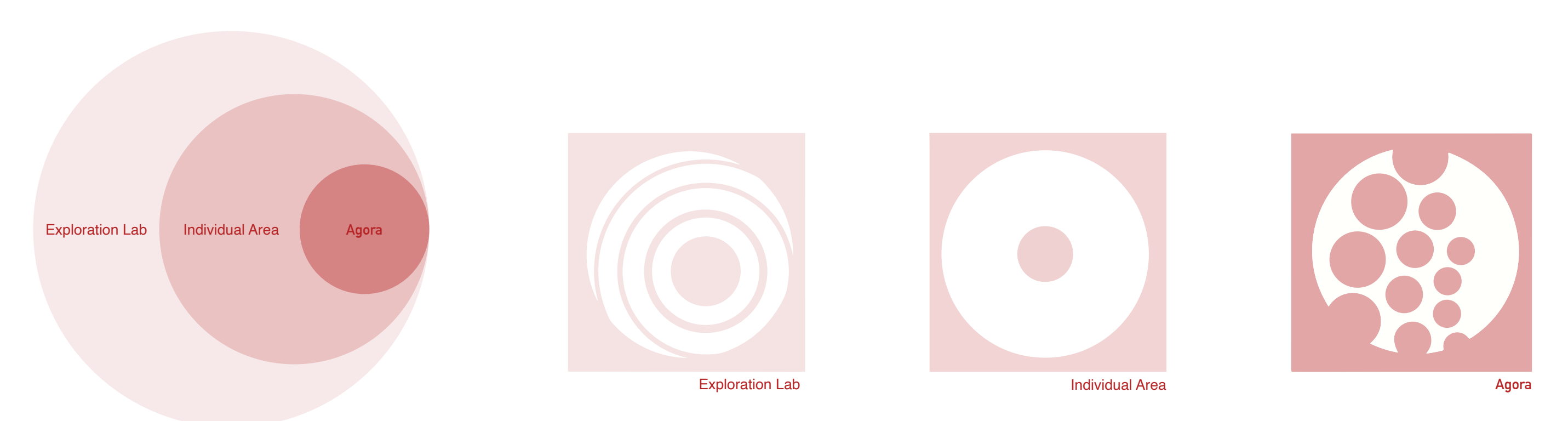
Learning Spaces



- A AGROA**
 - SCHOOL
 - Plesso scuola primaria Montessori
 - Istituto Comprensivo Statale Di Via Brocchi
 - Via Brocchi Nvova Sevola
 - PARK
 - Parco pubblico - Quarenghi/Croce
 - THEATER
 - Cineteatro Maria Regina Pacis
- B INDIVIDUAL AREA**
 - SCHOOL
 - Asilo nido Villaggio Orsenigo
 - THEATER
 - Palasharp
 - MUSEUM
 - Grand place
- C INDIVIDUAL AREA**
 - SCHOOL
 - ITT e LICEO LINGUISTICO Artemisia Gentileschi
- D INDIVIDUAL AREA**
 - SCHOOL
 - Institute Giosuè Borsi
 - Succursale Istituto Ettore Conti
 - SPORTS
 - Parco Dei Pesciolini
- E EXPLORATION LAB**
 - SCHOOL
 - Scuola Primaria Cilea
 - SPORTS
 - Parco Sandro Pertini
- F EXPLORATION LAB**
 - SCHOOL
 - ICS Alda Merini - Scuola dell'infanzia
 - Scuola Media Statale Emilio Alessandrini
 - Scuola Primaria Statale di Via Pareto
 - Istituto Suore Francescane Certosa di Garegnano
 - SPORTS
 - Parco Aldo Aniasi
- G EXPLORATION LAB**
 - SCHOOL
 - Scuola Primaria "viscontini"
 - C.A.M.Lampugnano
 - Scuola dell'infanzia Comunale
 - SPORTS
 - Parco Aldo Aniasi
- H EXPLORATION LAB**
 - SCHOOL
 - Scuola dell'infanzia Brivio 8
 - Istituto Comprensivo Milano Console
 - THEATER
 - Theater of Glass
- I INDIVIDUAL AREA**
 - SCHOOL
 - Scuola Media Borsa
 - Fondazione Giovanni e Irene Cova ETS
 - PARK
 - Parco pubblico - Poletti
- J INDIVIDUAL AREA**
 - SCHOOL
 - Scuola Primaria M.L. King
 - Il giardino dei folletti
 - PARK
 - Parco Monte Stella
- K INDIVIDUAL AREA**
 - SCHOOL
 - Scuola dell'infanzia Montichiari
 - Ostello che danza
 - IIS Marelli-Dudovich
 - Scuola Secondaria di Primo Grado Matteo Ricci

Scale: 1:10000

The learning space model is based on multiple theoretical levels which are focused on different nested strands of the learning context (Bronfenbrenner, 1989). The school is not regarded as the sum of classrooms (Airoldi, 1978) but as a place that includes the teaching dimension, the social context and the social relationships.



| Accessibility | Day | Month | Semester |
|---------------|-----------|-----------|-----------|
| 1 Level | [Red bar] | | |
| 2 Level | | [Red bar] | |
| 3 Level | | | [Red bar] |

GALAXY OF EDU SPACE Strategy

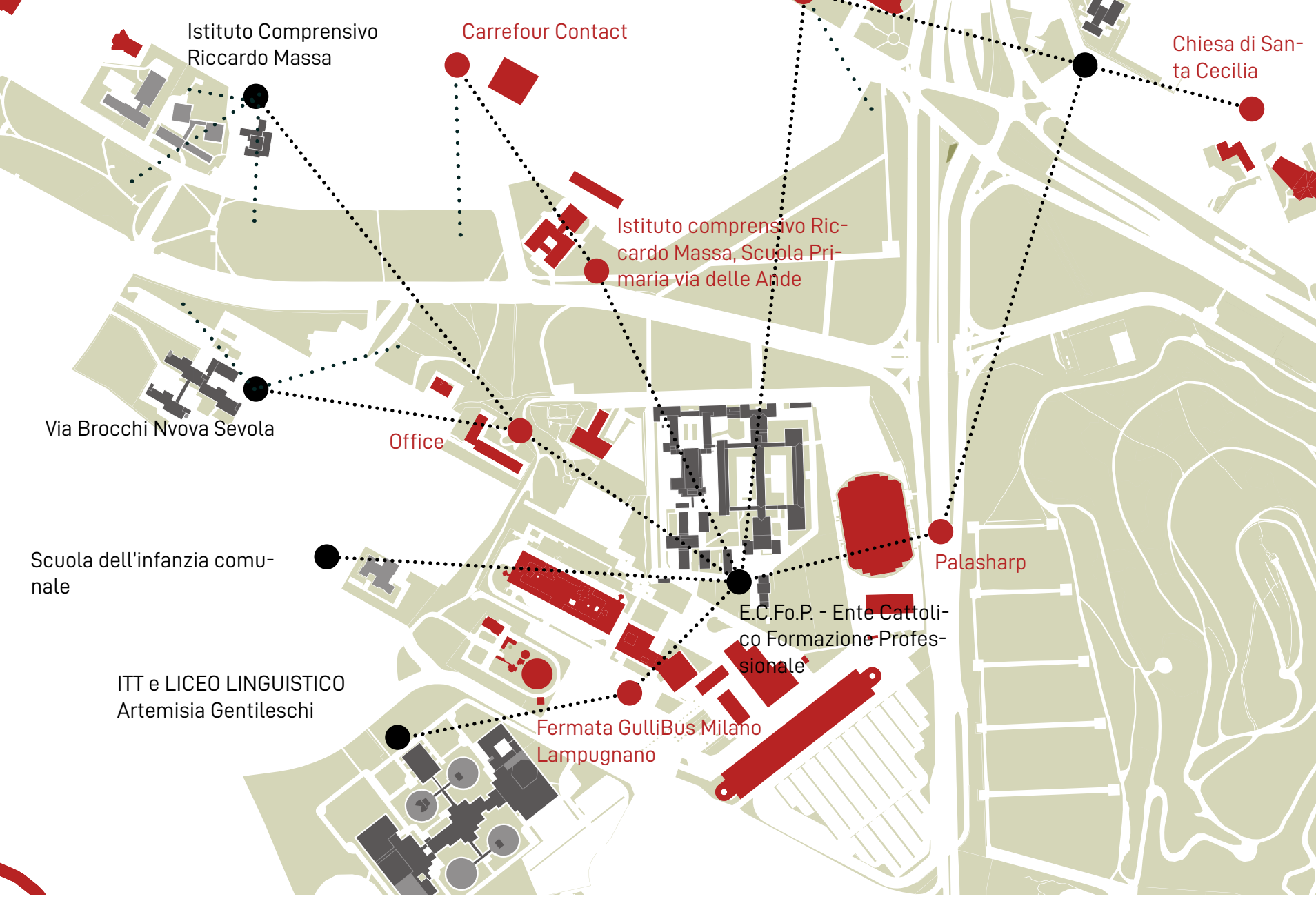


URBAN EDU SYSTEM

Ecology network&Green systems



Buildings As Galaxy

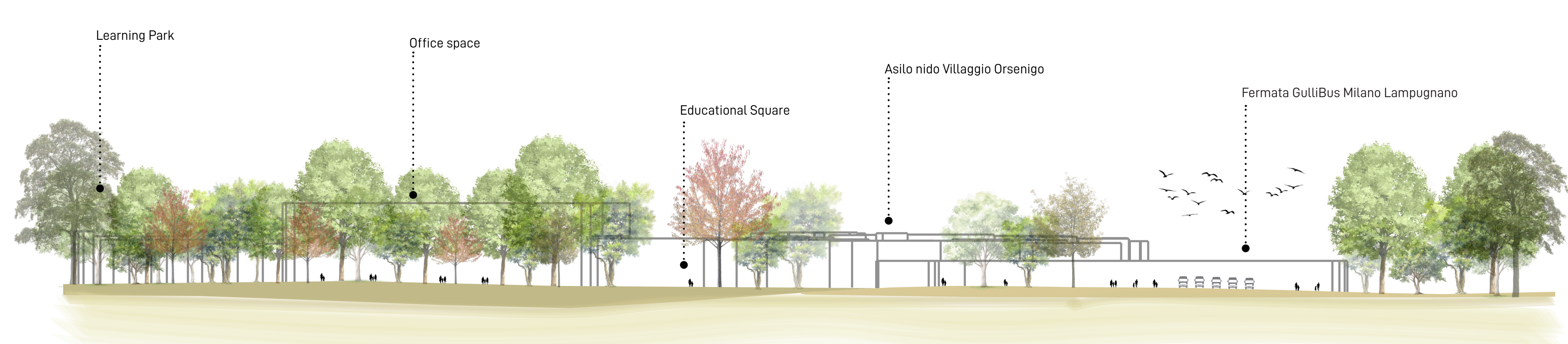


Urban Connections



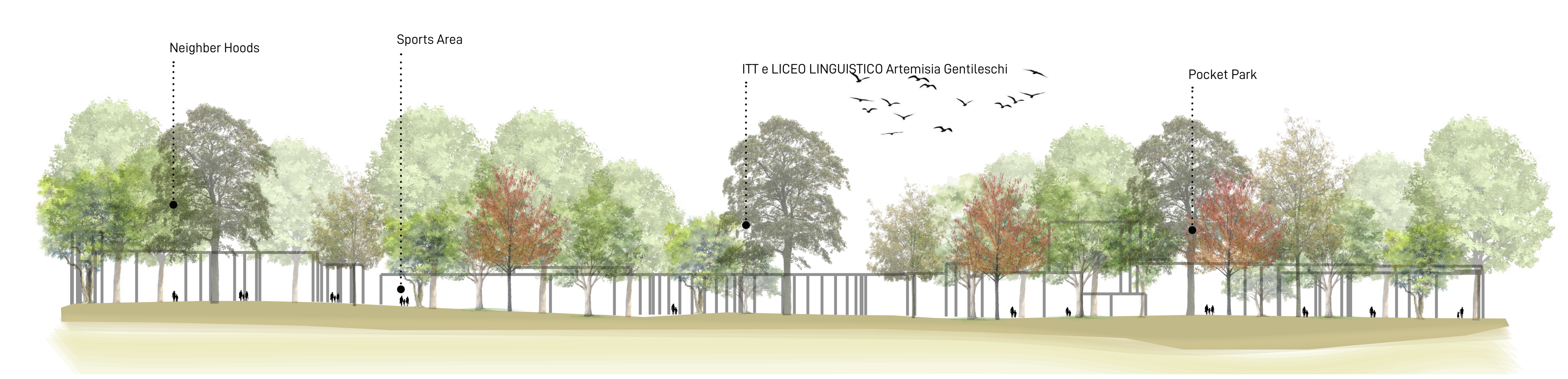
Individual Area
One of the core areas in this widespread school system plan, which includes three schools and surrounding rich landscape resources. The area features a diverse range of functions, including bus stops, pocket parks, and theater, providing students with independent spaces for thinking and exploration.

Section A-A'



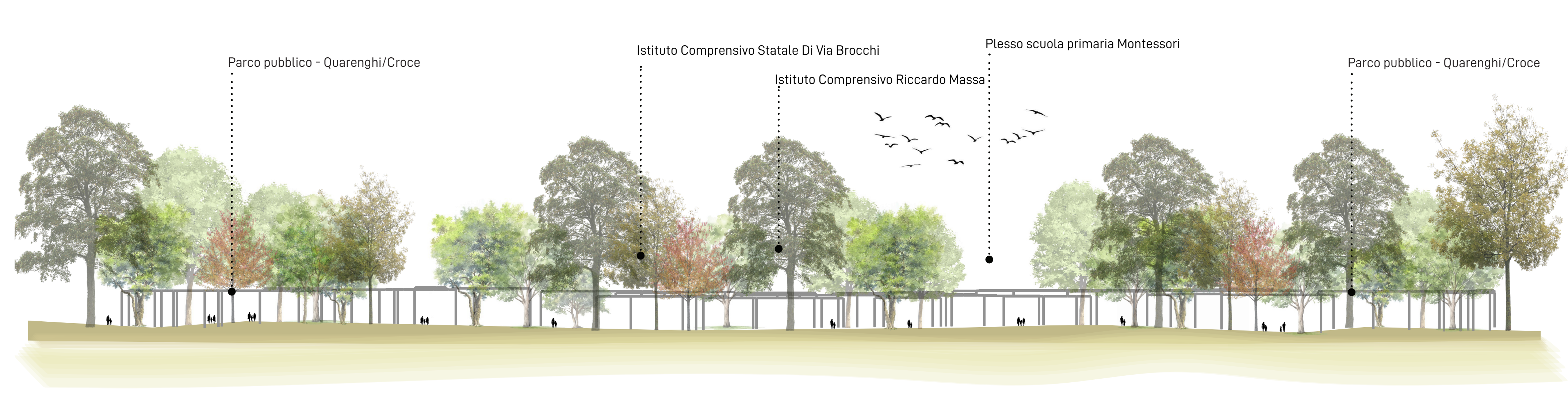
Neighbour Hoods
The neighbour hoods can form an organic connection while ensuring the privacy and comfort of the residents. The surrounding pedestrian paths, leisure squares, community garden not only enhance the quality of the living environment but also promote social interaction within the school community.

Section B-B'



Agora
An open learning space for the entire school community, including three existing schools and a nearby park, provides convenient areas for activities. Equipped with outdoor sports and entertainment facilities, it facilitates outdoor teaching and exploration experiences.

Section C-C'



GALAXY OF EDU SPACE Master Plan

Scale: 1:2500

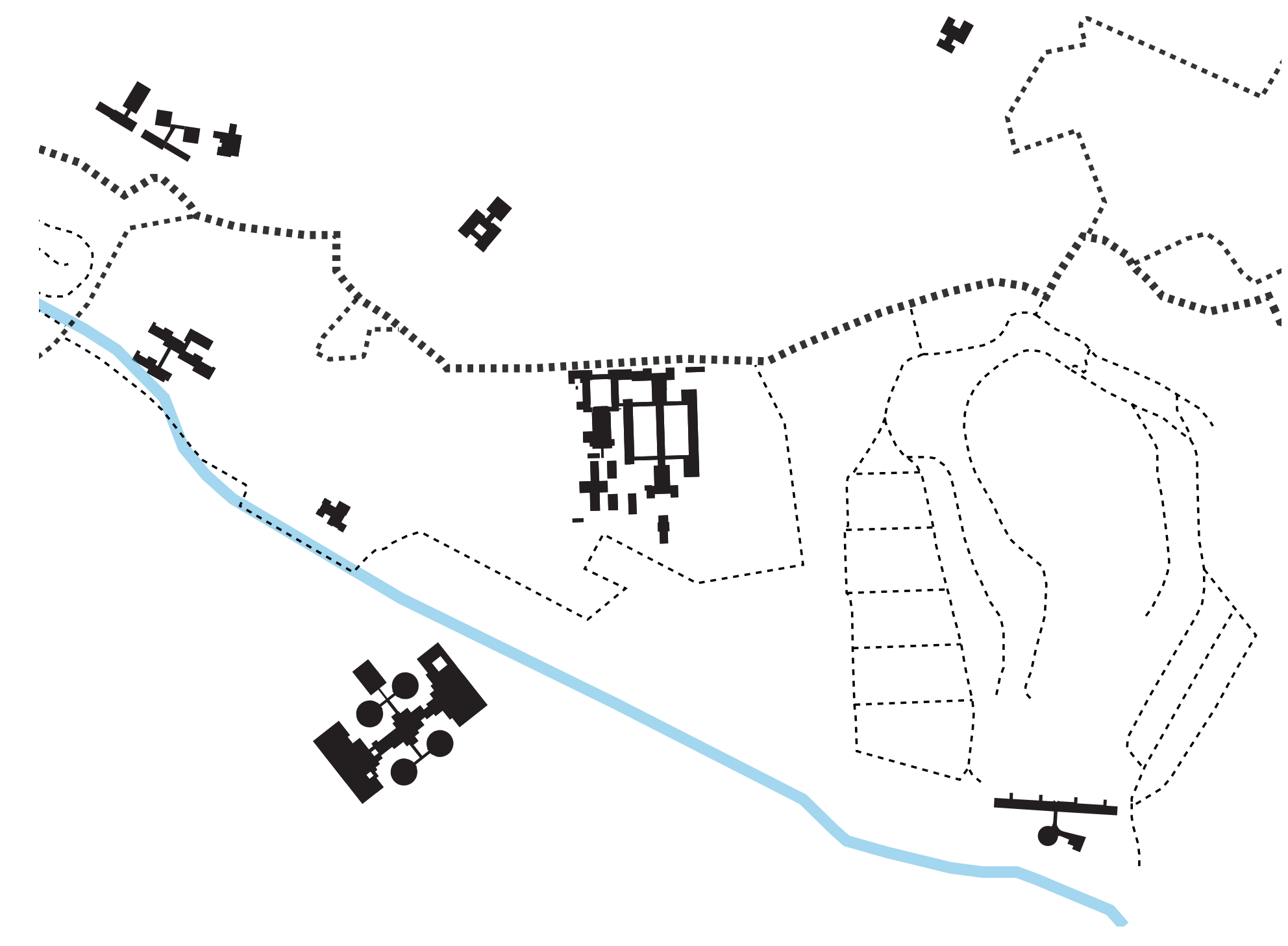


- National Cycling Path
- Local Cycling Path
- Cycling Path
- Lake Reservoir

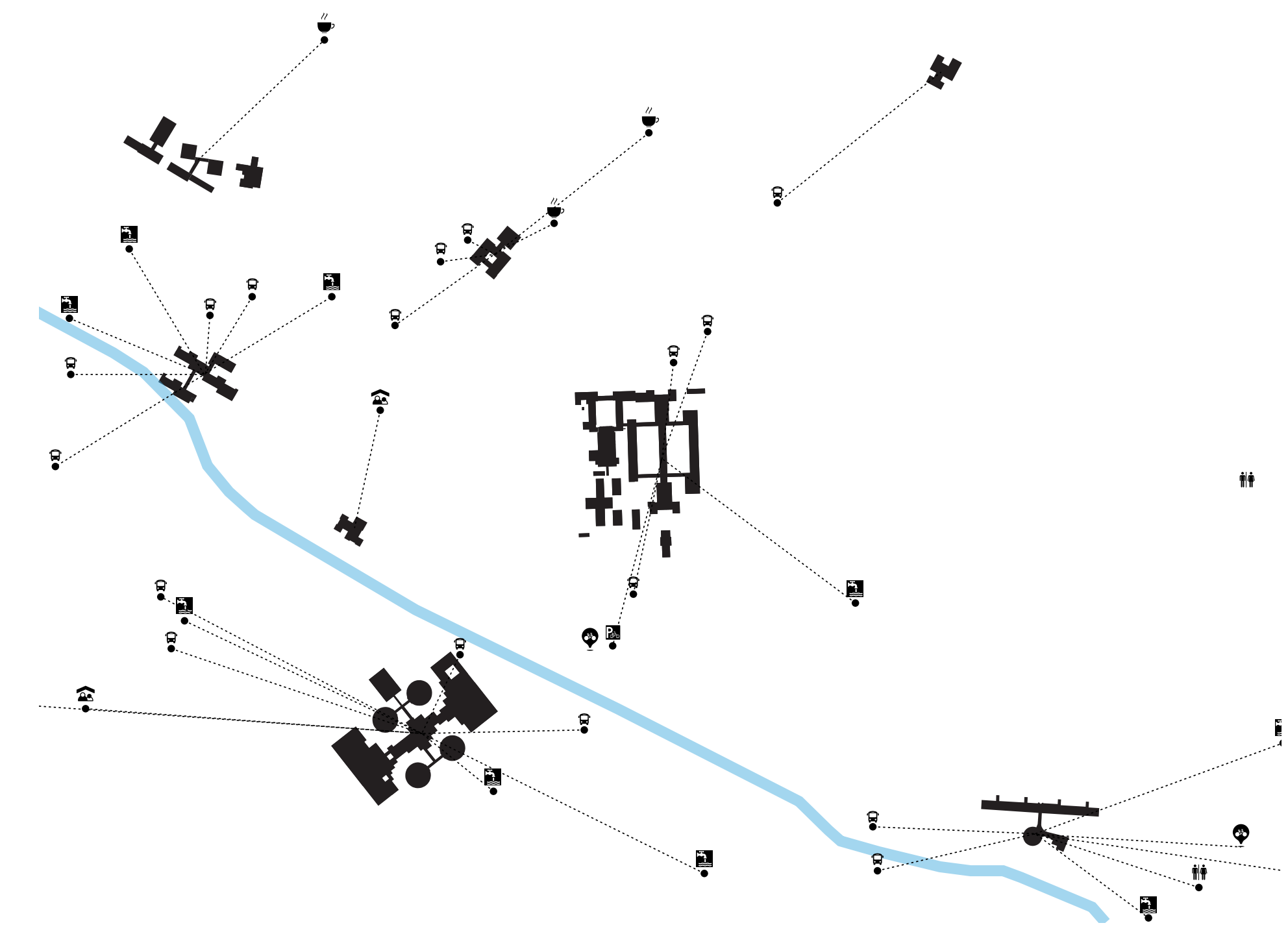
Scale: 1:2500

URBAN EDU SYSTEM

Cycling & Facilities systems

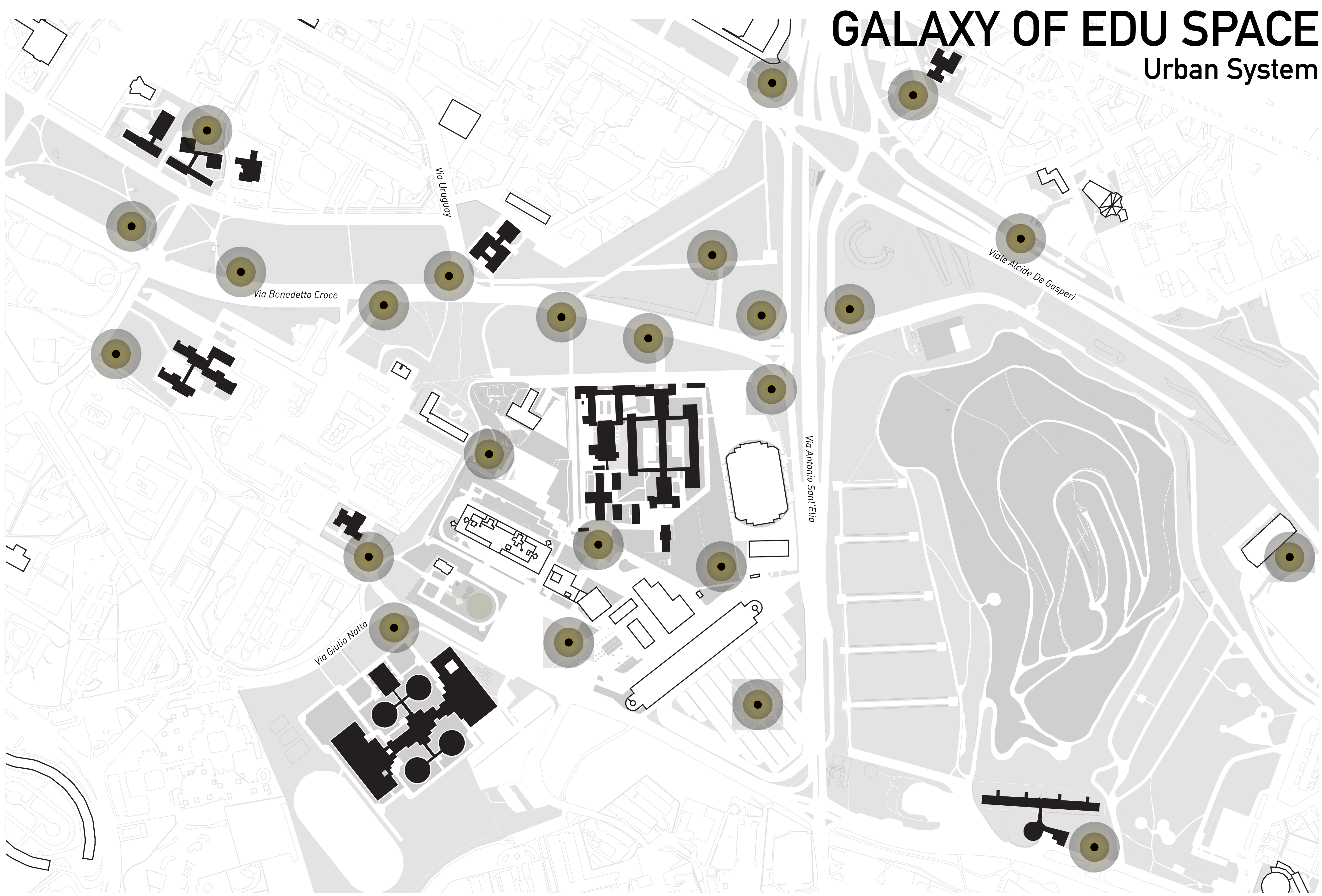


| Cycling Path | Day | Month | Semester |
|--------------|-----|-------|----------|
| 1 Level | — | — | — |
| 2 Level | — | — | — |
| 3 Level | — | — | — |



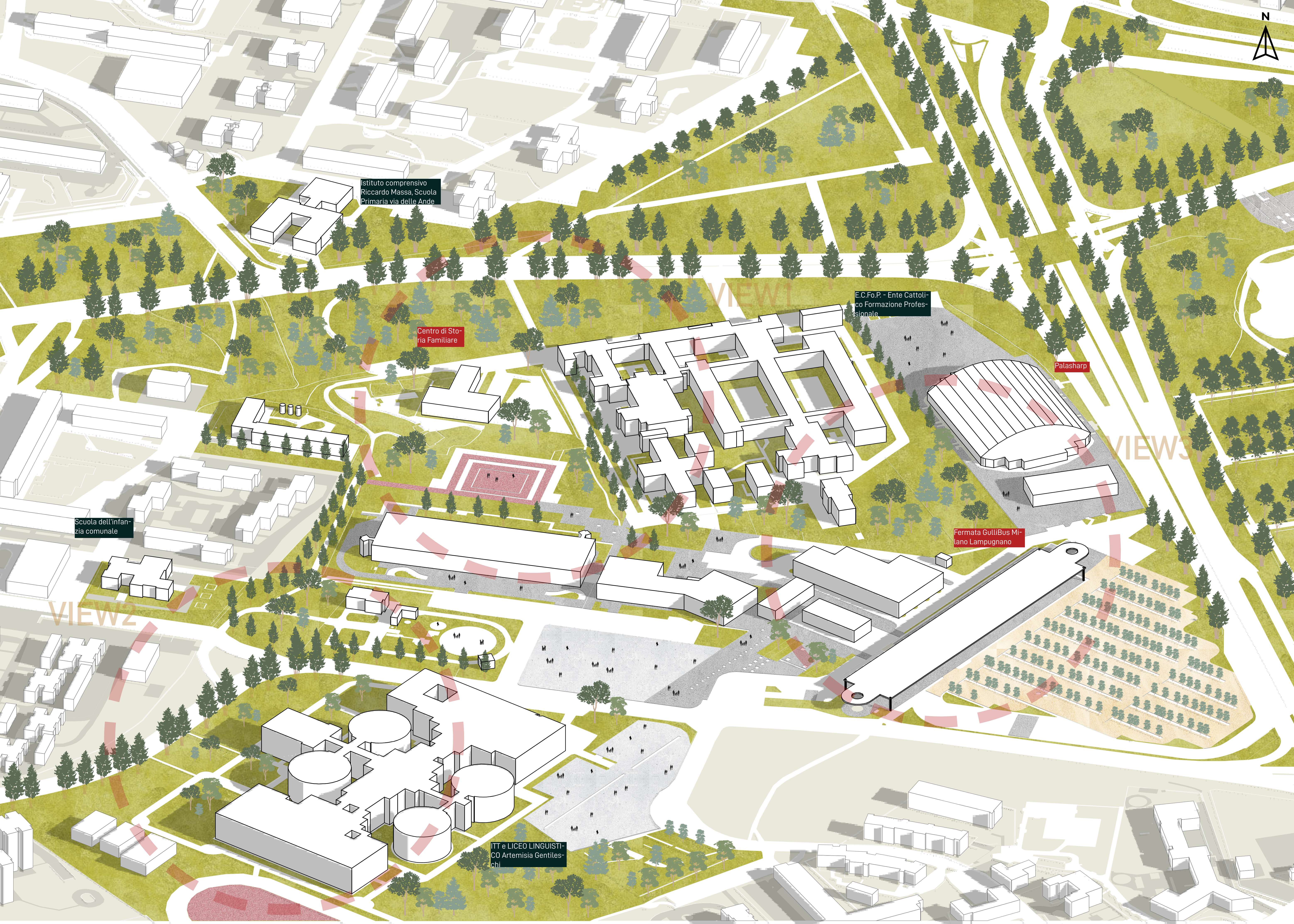

- | | | | | | | | |
|------------|-------------|---------------|------|---------|-----------------|-----------------|--------|
| | | | | | | | |
| Facilities | Bus Station | Water Service | Cafe | Shelter | Bicycle Renting | Bicycle Parking | Toilet |

GALAXY OF EDU SPACE
Urban System



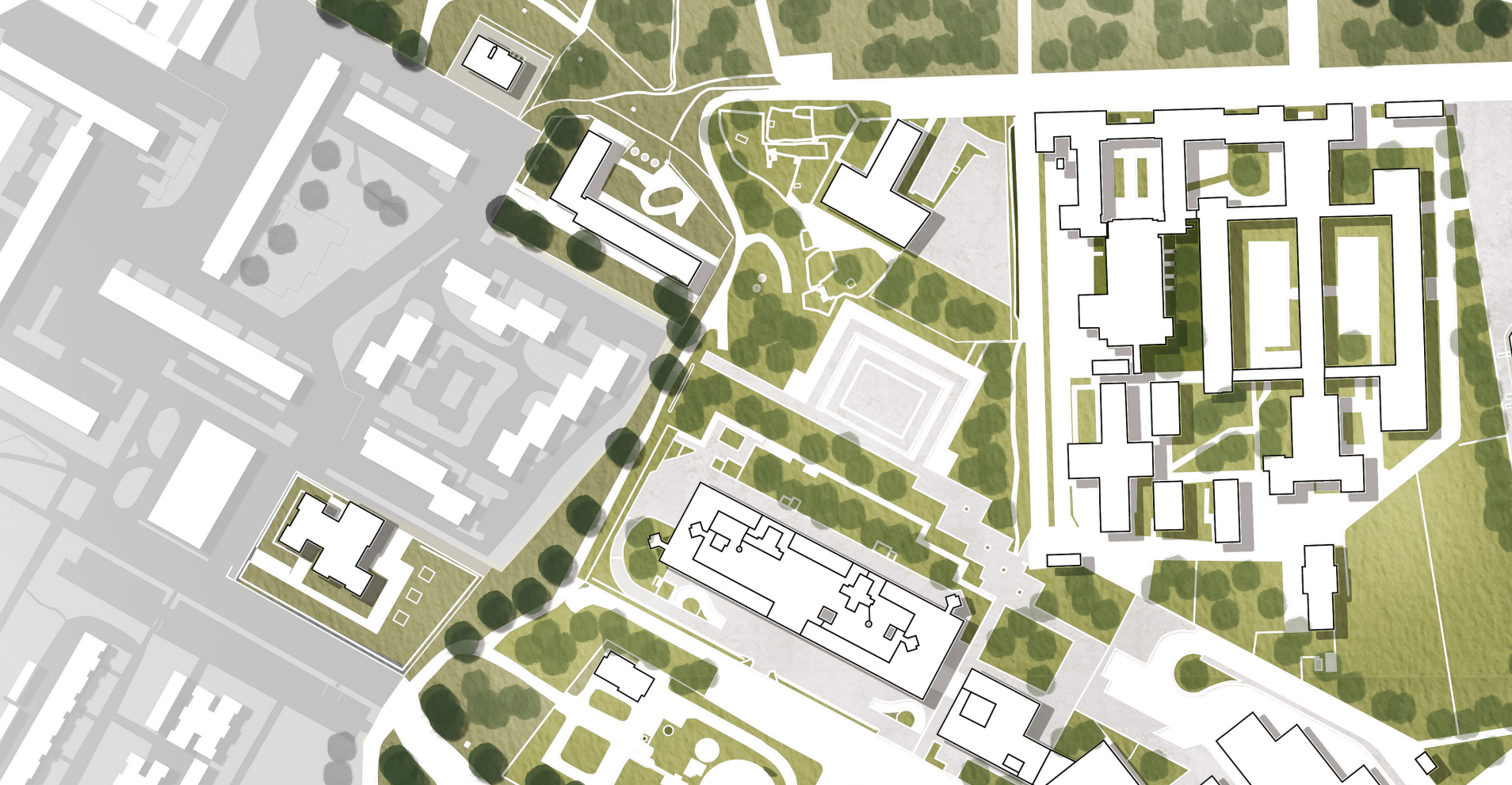
Lighting system
The lighting system is not only a functional facility for the nighttime environment but also an important medium for shaping the spatial character and emotional experience of the city. Safety design plays a fundamental supporting role, ensuring a balance between aesthetic expression and public safety within the lighting environment.



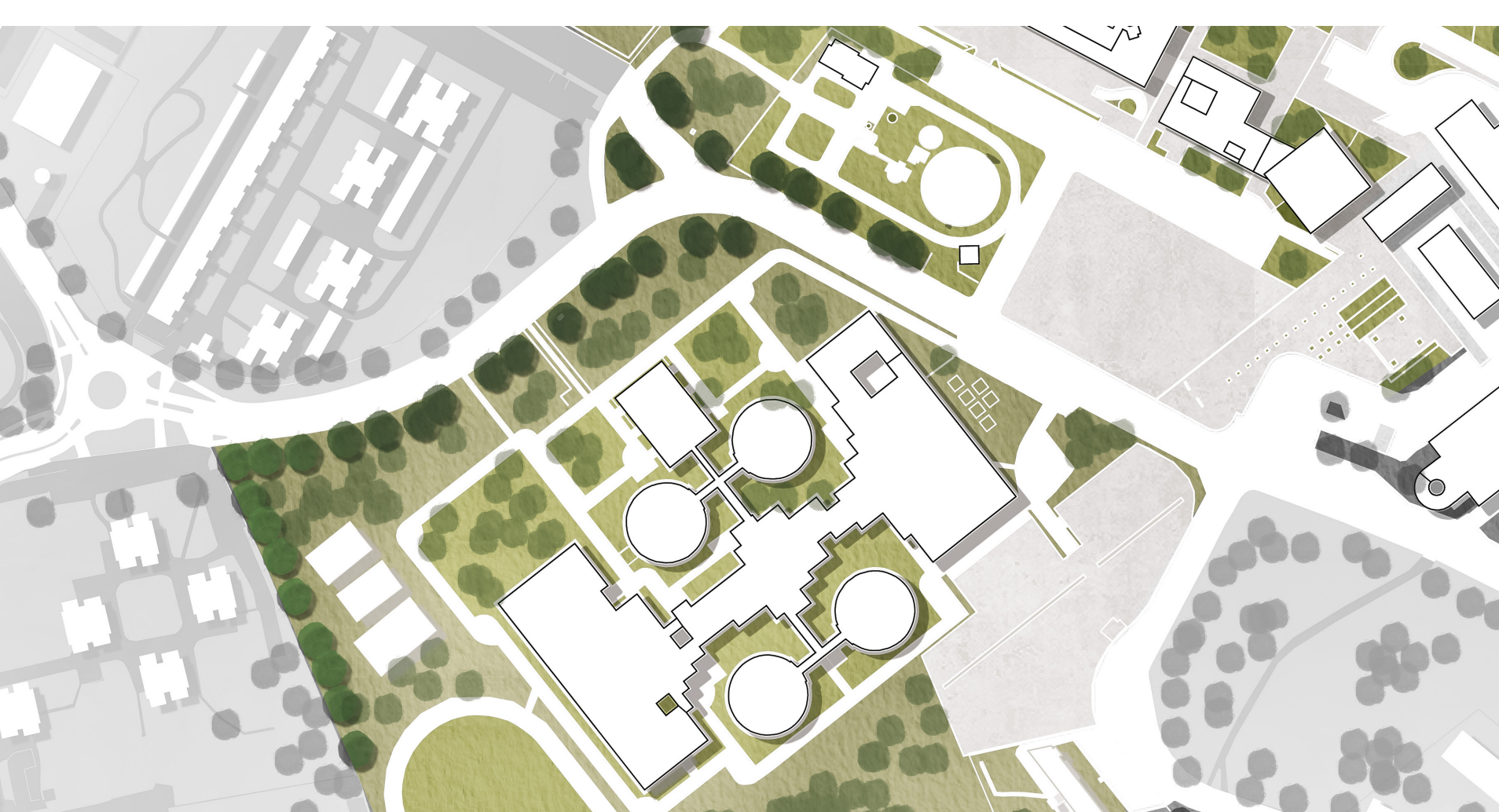


GALAXY OF EDU SPACE

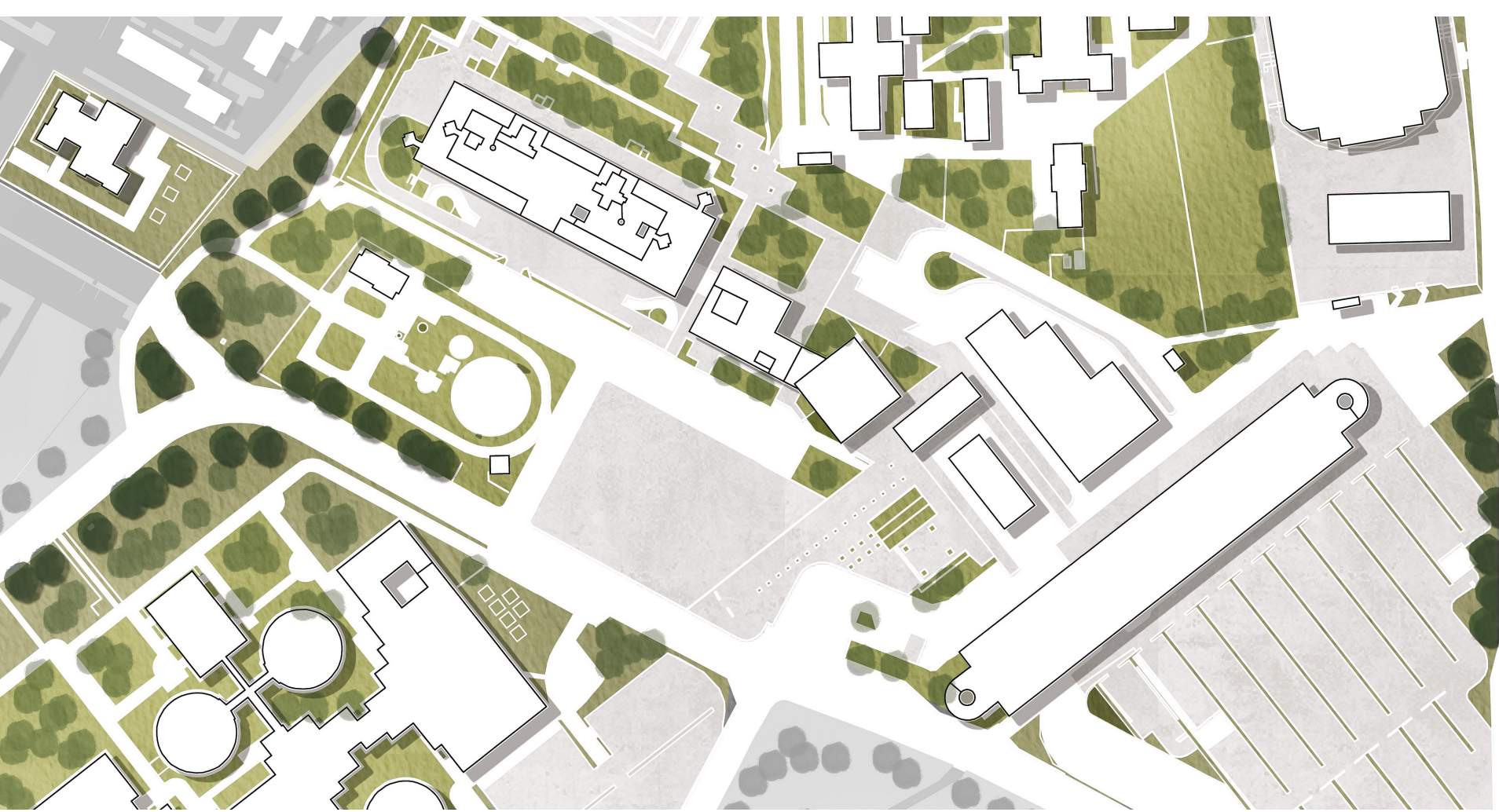
Collage



The surrounding zone is composed of ecological green spaces, sports fields, and leisure plazas, creating areas for teachers and students to relax physically and mentally while supporting informal learning activities.



The extension zone connects with the urban fabric through landscaped pathways and community green corridors, extending the educational functions outward and creating a shared cultural and ecological interface between the campus and the city.



The central zone is organized around teaching, experimental, and communication spaces, serving as the convergence point of knowledge and ideas within the campus. It emphasizes the openness and integration of learning functions and academic exchange.

