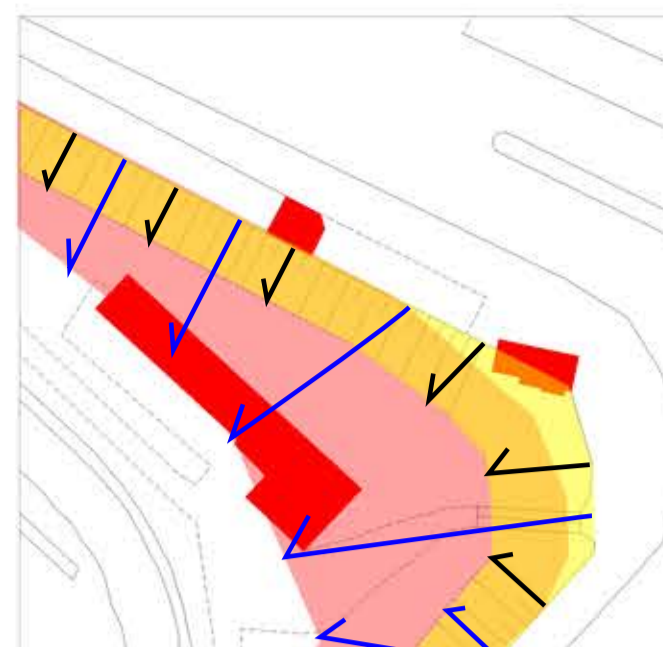


Restoration and transformation of existing buildings and assets.

PIAZZALE MILANO



Existing satellite imagery of the south west corner of Piazzale Milano showing a construction on the lower level housing some organizations, as well as some small bars on the upper level.



Extend the slope angle of the greenery to make the visual connection between the upper level and the lower level smoother. Three construction need to be demolished during the process.




Green and vegetated soft slopes connecting piazzale Milano to the lower level of the park. Perennial garden are designed with pathways in between. A pedestrian ramp, serving handicap as well, is designed on the slopes.

PIAZZA CITTADELLA/BUS STATION



Existing satellite imagery of the abandoned bus station built in 1955.



the bus station became a cultural heritage, an element marking Piazza Cittadella. The building is to be rehabilitated and preserved.

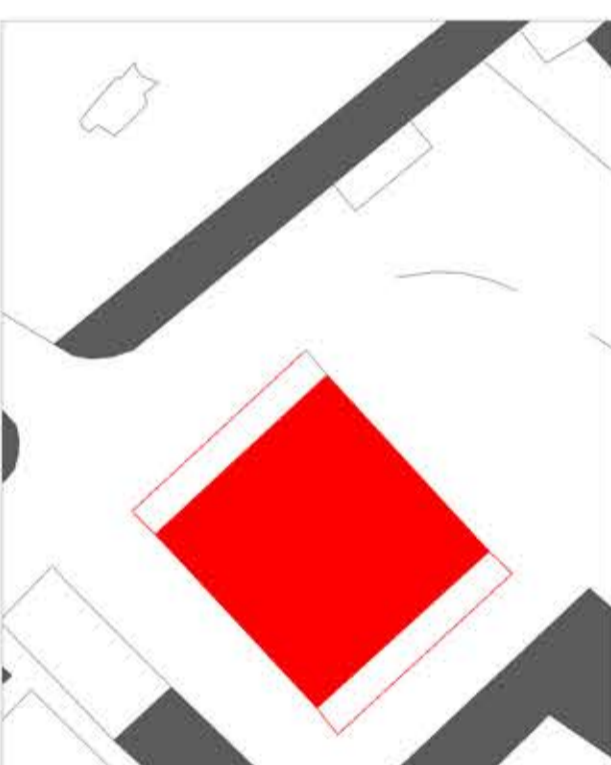


The bus station became a cultural center, working in harmony with its high value surrounding: Palazzo Farnese, San Sisto Monastery, chiesa del Carmine,... The former bus station became the heart of the new Piazza Cittadella.

PIAZZA CASALI/COVERED MARKET



Existing satellite imagery of the covered market built in 1954 in the center of piazza Casali. The Market is a low quality building, and blocking the cloisters of chiesa del carmine.




The covered market building needs to be demolished, and Piazza Casali is to be cleared from any constructions.



Piazza Casali became is true piazza, serving the important surrounding: Carmine church and cloisters, San sisto monastery, the old stables of the Palace... The market is relocated to the abandoned stables building of Palazzo Farnese.

SAN SISTO MONASTERY / CASERMA FILIPPO



Satellite imagery of the San Sisto monastery and the Filippo Nicolai barracks. The barracks are to become abandoned soon.



The San Sisto Monastery is to become a University of fine arts. Two buildings in bad conditions are to be demolished to pace the way for a green parking serving the area and the university.

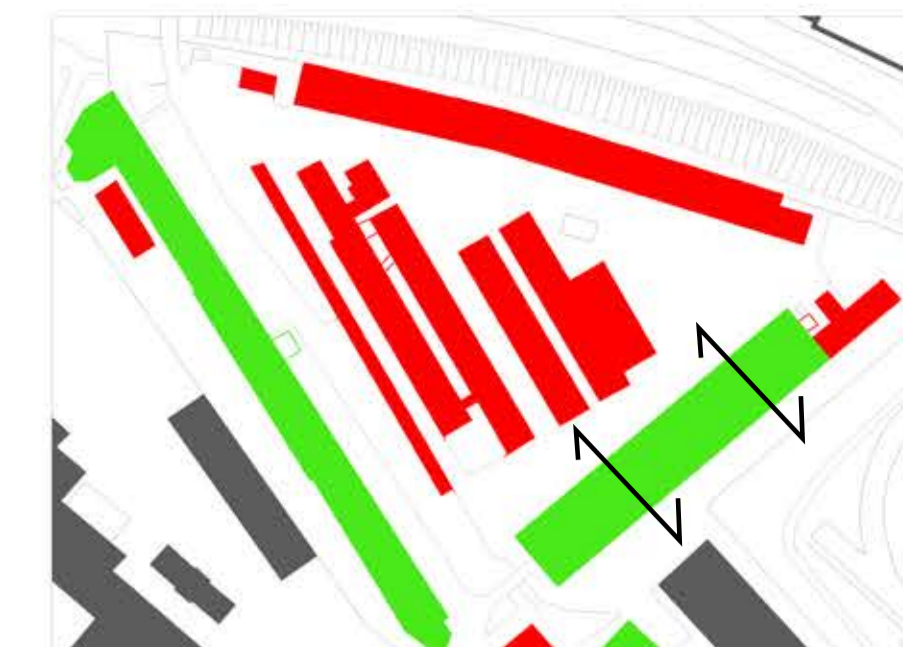


The new university is to become a place that attracts international and local students, interested in fine arts. The University will be a perfect fit in its surrounding of cultural heritage: Palazzo Farnese, Carmine church, Bus station, Old stables,....

GENIO PONTIERE



Satellite imagery of the abandoned military area of Genio Pontiere. The South East part of the military base is demolished, and a new gym was erected. The majority of the remaining are ranging between medium to low quality.



With the idea of having a park, bad quality buildings are demolished to make place for greenery and open spaces. Good quality buildings are rehabilitated to accommodate new functions.



Open space park, with paved and green area, open air theater, mega kids playground, seating and gathering places took place in the place of the abandoned military area. The main hangar building is reconvered and assigned with different functions. Openings inside the buildings are designed for better circulations.

NEW GYM



Satellite imagery of the new gym built on the South-East part of Genio Pontiere.



The new gym is to be considered a part of the new park project. A abandoned pavilion next to it is converted into a cultural or sport center that can work in harmony with the surrounding.

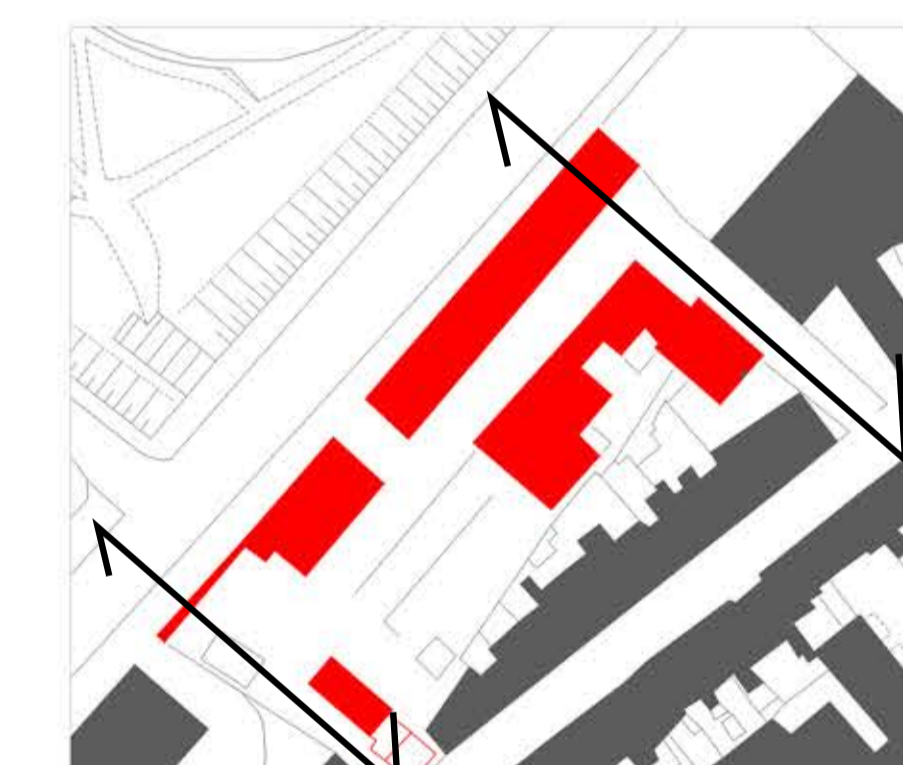


The area around the gym is to be assigned for sport activities. A skate park and free style arena is planned in direct proximity. On the higher ground, a pathway; where used to be the entrance gate of Caserma Genio Pontiere, is connecting the palace with the historic wall and the green parking

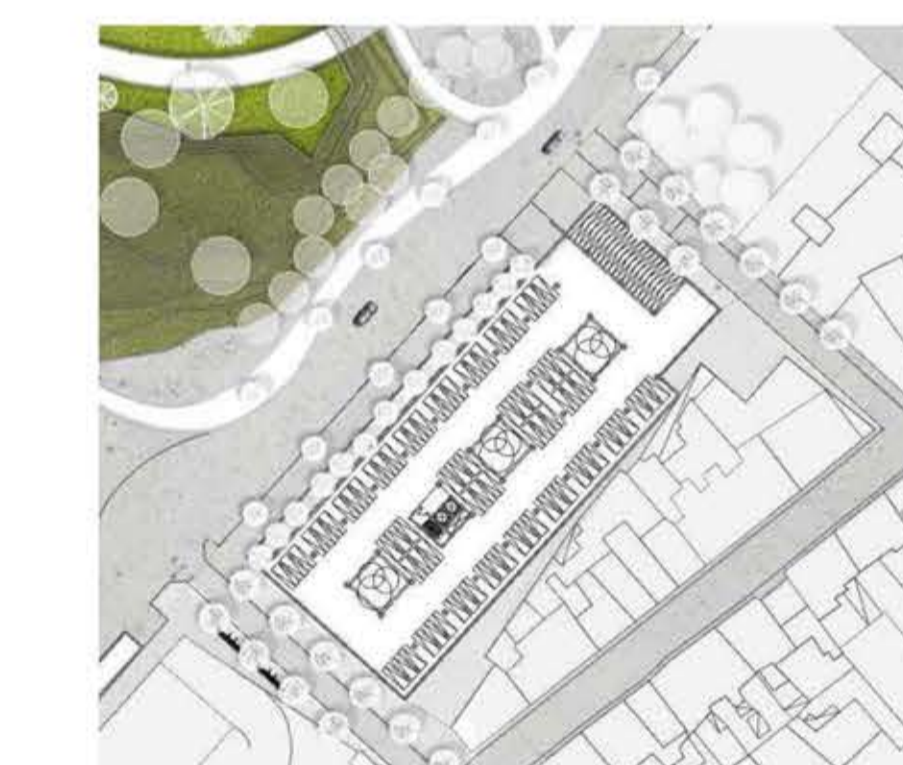
VIALE RISORGIMENTO



Satellite imagery of the plot between Viale Risorgimento e Via X Giugno. Some abandoned buildings exist in this plot. The plot is lower than the main road Via Risorgimento by 3.00 meters.




Abandoned buildings are to be demolished. Two new streets are to be added from Via X Giugno to Viale Risorgimento. A two floors parking building is to be added, without the need to excavate.



The new parking building is to serve the surrounding area and the AUSL building nearby.

OLD STABLES OF THE PALACE



Satellite imagery of the existing old Stables of Palazzo Farnese, now abandoned or to be abandoned soon. Currently the building is a part of Caserma Nino Bixio, restricted for public.



The building of the old stables, previously the old theater, is a very important building, and a part of the cultural heritage. After the building submittal to the municipality, the covered market is to be transferred to this building.



The new market building becomes an attraction because of the cultural value of the building accomodating it. Further on, the new building has larger outdoor foodcourt area, that works perfectly with the surrounding and the new to be university in the San Sisto Monastery.