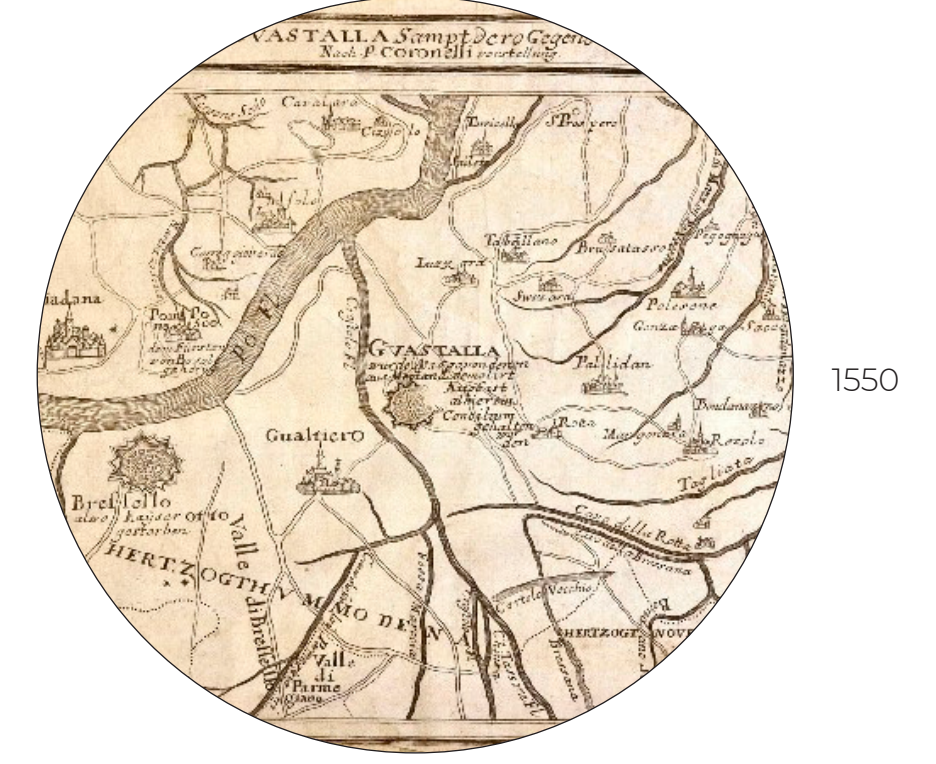


- POPULAR CULTIVATION
- RESIDENTIAL BUILDINGS ABOVE SERVICE FUNCTIONS
- AGRICULTURAL LAND
- SCHOOLS
- RIPARIAL VEGETATION
- OTHER SERVICES
- SPONTANEOUS VEGETATION
- MONUMENTS
- WOODED AREAS
- PARKINGS
- RESIDENTIAL BUILDINGS
- PROJECT AREA
- BUS ROUTE
- RAILWAYS



1550



1687



1689



1800



1821



1843



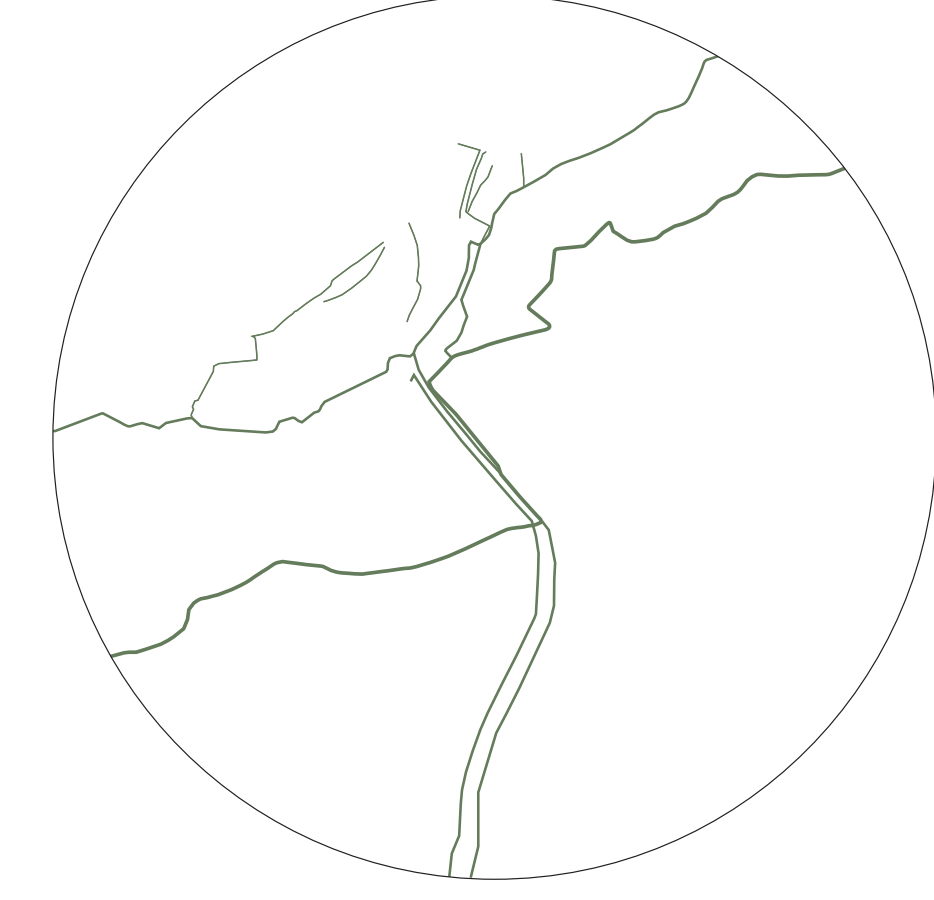
RIVERS AND CANALS



CULTIVATED FIELDS



GREEN AREAS



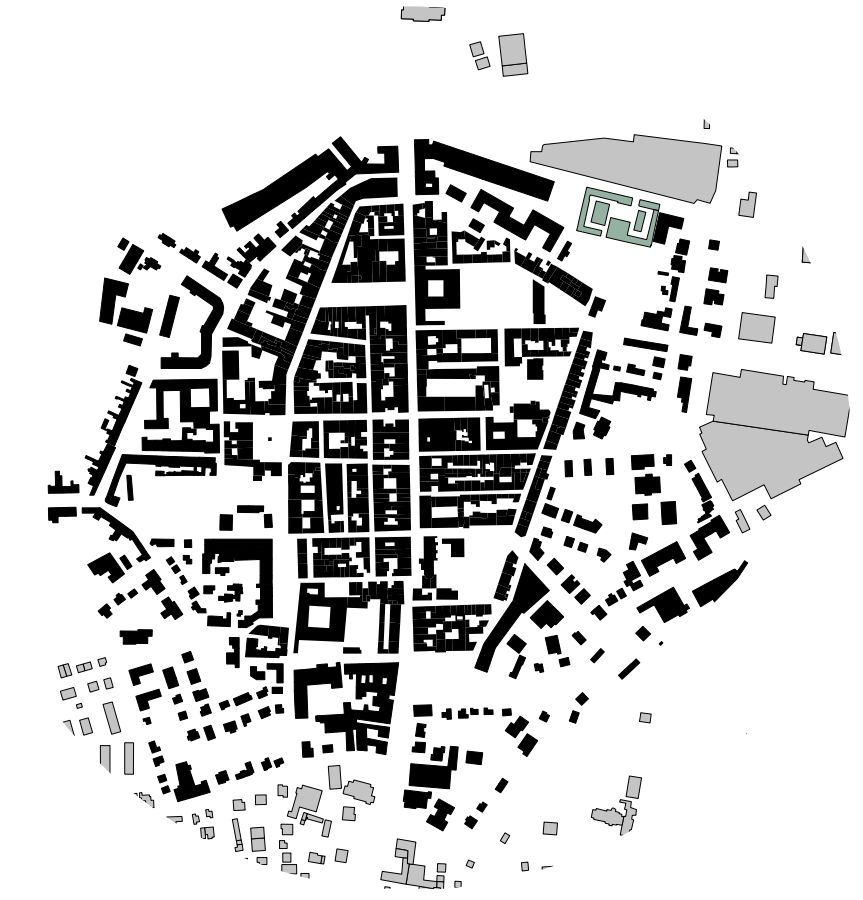
EMBANKMENTS



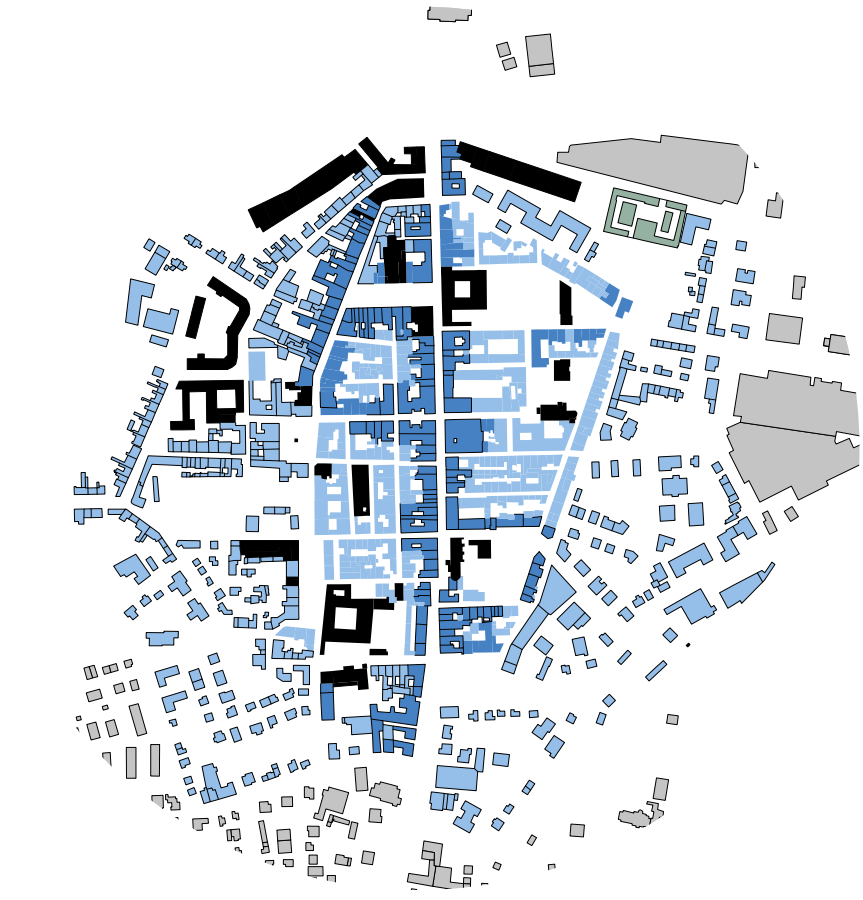
BUILT ENVIRONMENT



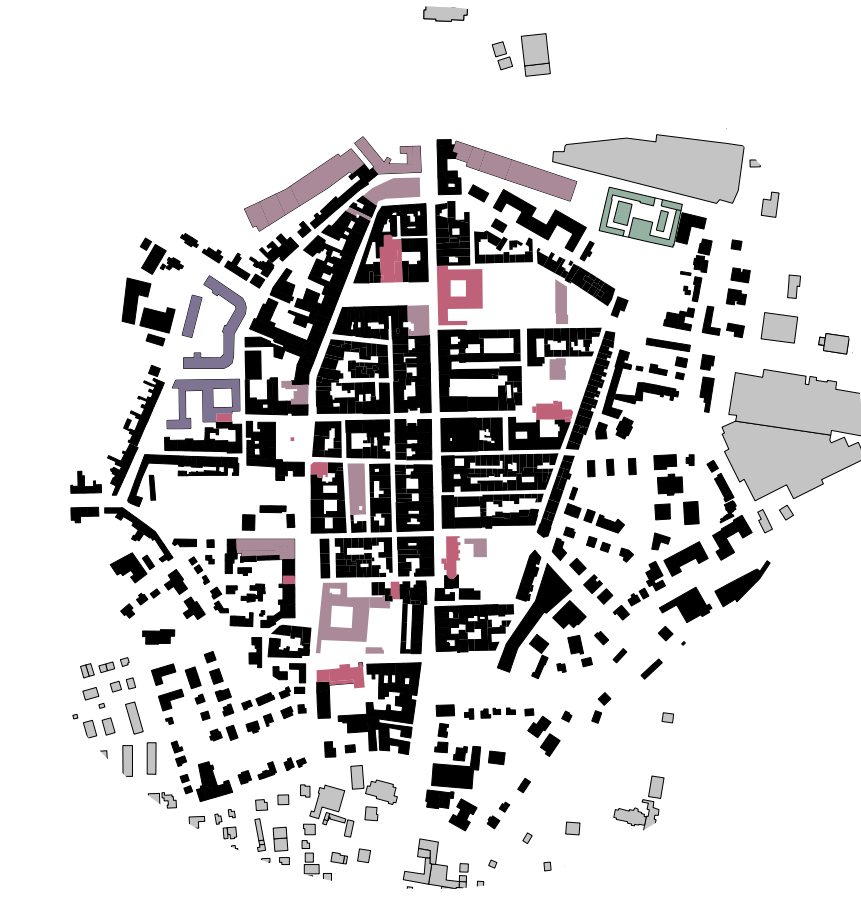
PROJECT AREA



CITY CENTER



RESIDENTIAL BUILDINGS



FACILITIES



CIRCULATION AND ROADS



COURTYARDS



SQUARES



URBAN PARKS



MONUMENTS



MAIN AXES