



Longitudinal section 1:500

THE URBAN GARDENS

A climate shelter, a domestic and intimate place for Vilassar de Mar

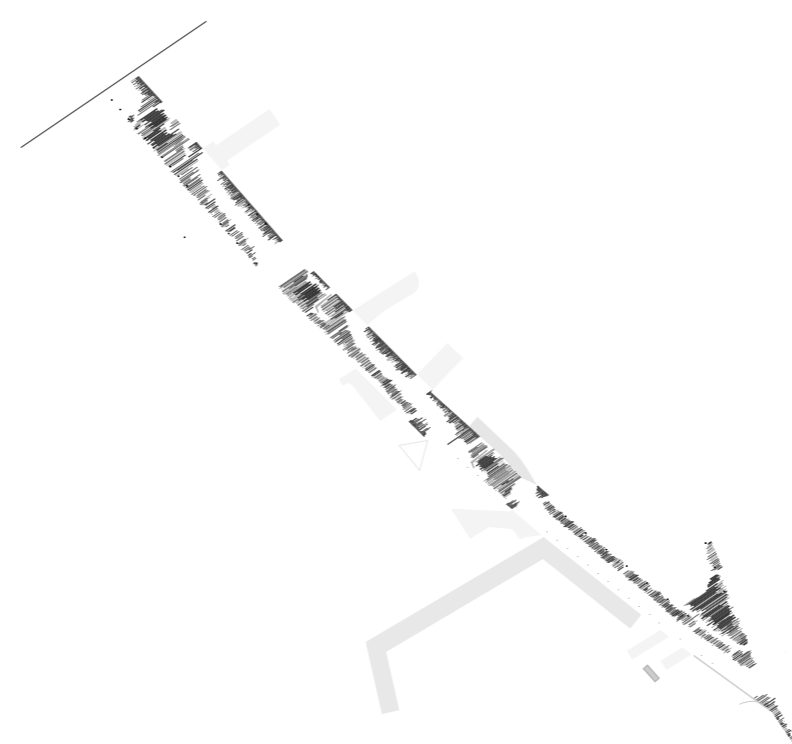
Calle de la Muralla is part of the system of streets that form the new pedestrian network of Vilassar de Mar. Specifically, it connects Plaza de la Estación and the Rambla with the Placita del Mar. This will connect with the Carretera de Argenton, which leads from the mountains to the waterfront. The new design of the street wants to adapt to the new flows of the mountain-station-sea connection and must ensure pedestrian and vehicular access to the residences.



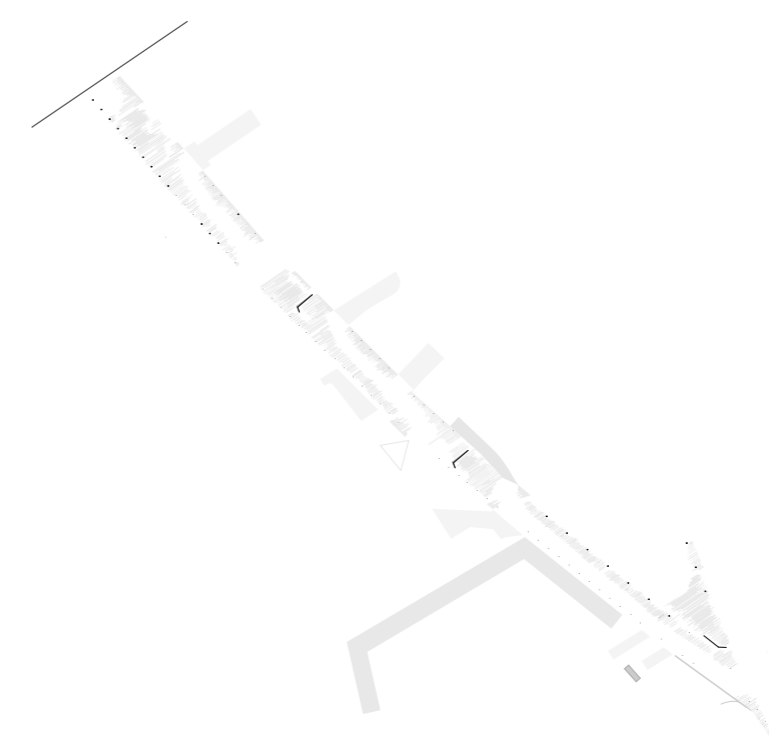
1. Water collection system



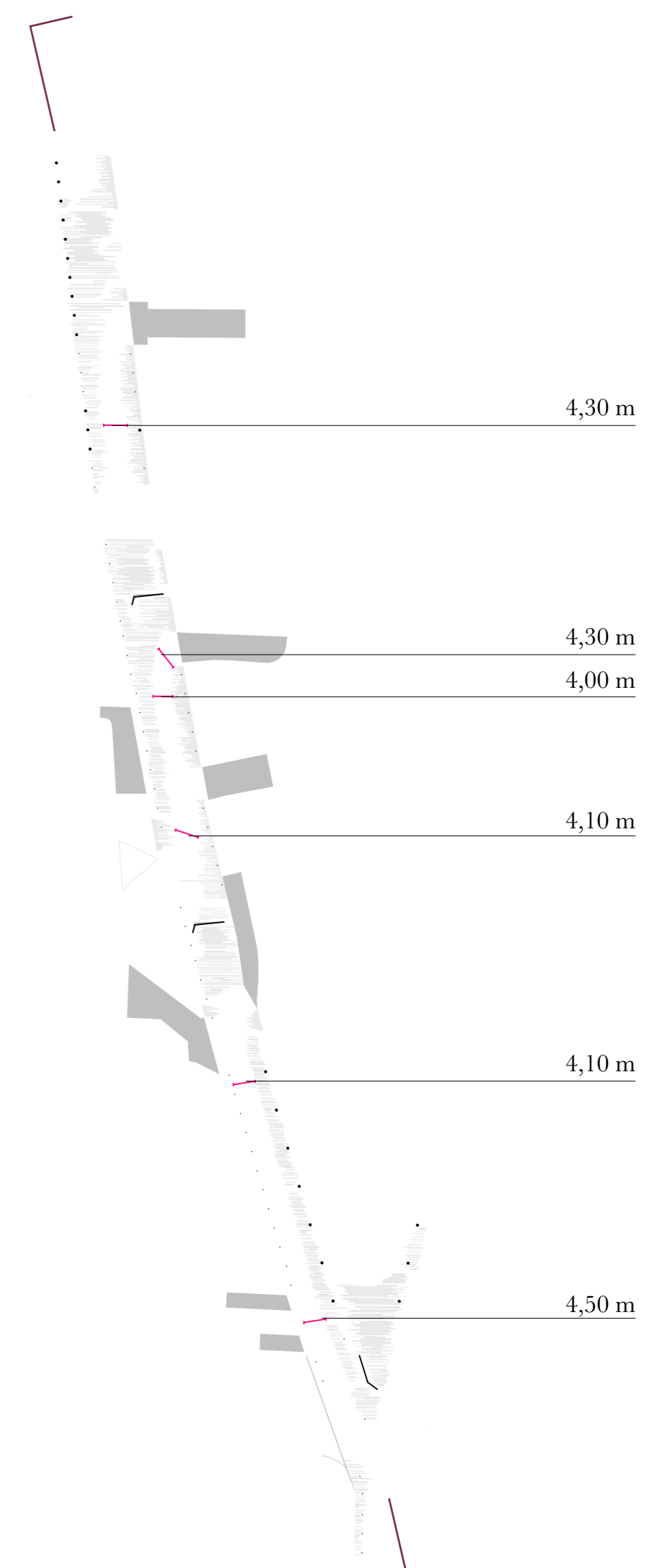
2. System of cycle/pedestrian/vehicular paths



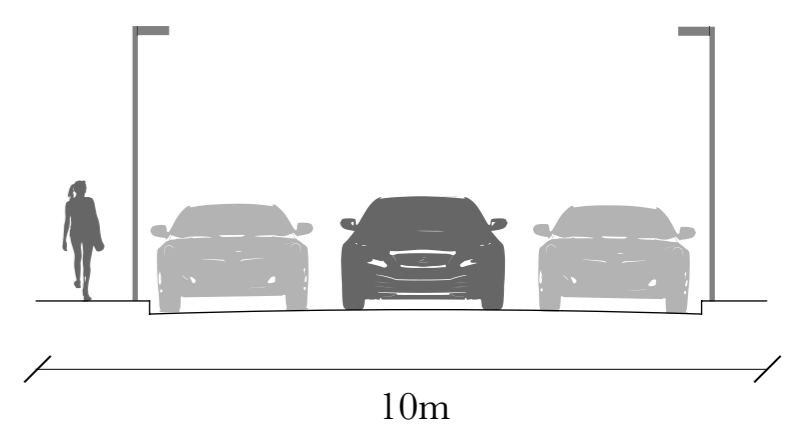
3. Vegetation system: paths and oasis




4. Lighting system



Access to the residences e size of the driveway



Section of the existing road 1:100



Section of the Urban Gardens 1:100

