



Legends

Boundary protected area I

Boundary protected area II



Transportation

Railway Line

Highway

Roads



Utilities

Power-Point

Power



Base Map (Background)

Barren

Buildings

Artificial Land

Forest


River Pt

Wetlands

Natural Soil

Specialized Natural Soil


Agricultural Land



Big scale

vegetation polygon

building polygon

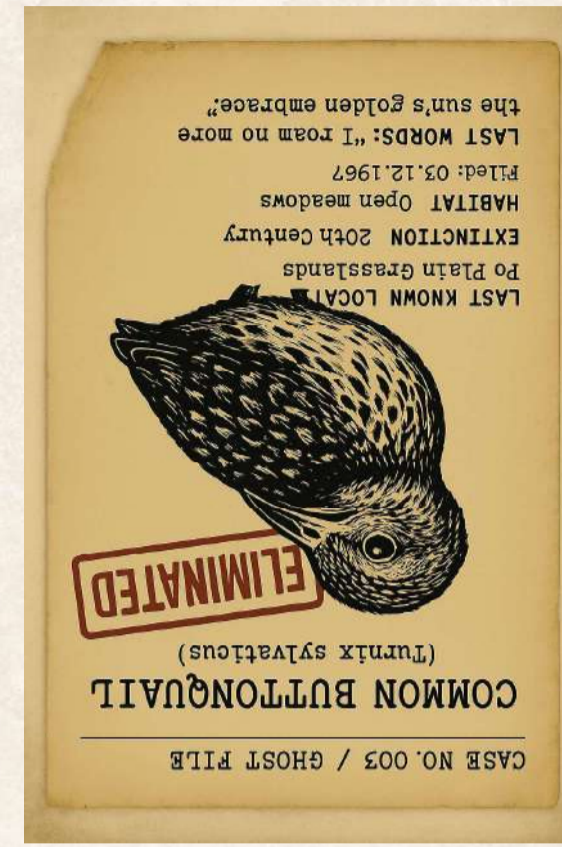


WGS 84 / UTM zone 32N

1:15,000

ES:

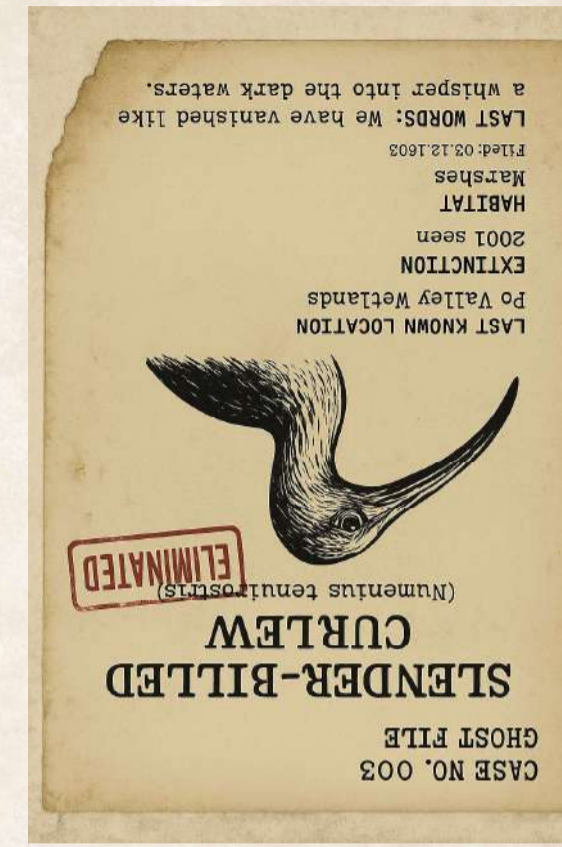
This atlas assembles the dispersed remnants of the Casoro territory where industrial obsolescence has become ecological potential. Once instruments of extinction and control, these marginal places now host the informal architectures of avian life. Each fragment is documented not as a fixed typology but as a process of transformation: erosion, sedimentation, recolonization, revealing a counter-network that remains intact or threatened—anchors the atlas in loss. Their absence marks the price of territorial modernization, turning the document into both field report and indictment. The fold between map and archive transforms the viewer's gesture into a spatial act: unfolding the landscape becomes an act of ecological reconstruction. The atlas operates as a double ecology—front as a living system, back as neurological memory—where representation is no longer neutral but participatory, exposing the thin threshold between habitations and disappearance in the Anthropocene territory of the Po Valley.



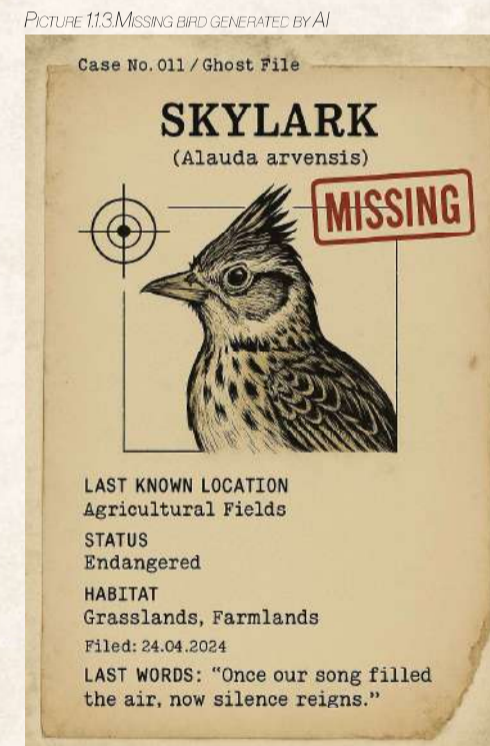
Picture 117: ELIMINATED BIRD GENERATED BY AI



Picture 118: ELIMINATED BIRD GENERATED BY AI



Picture 119: ELIMINATED BIRD GENERATED BY AI



Picture 116: MISSING BIRD GENERATED BY AI



Picture 115: MISSING BIRD GENERATED BY AI



Picture 114: MISSING BIRD GENERATED BY AI

