



NEXT ARCHEOLOGY

הארכיאולוגיה הבאה
آثار المقبل

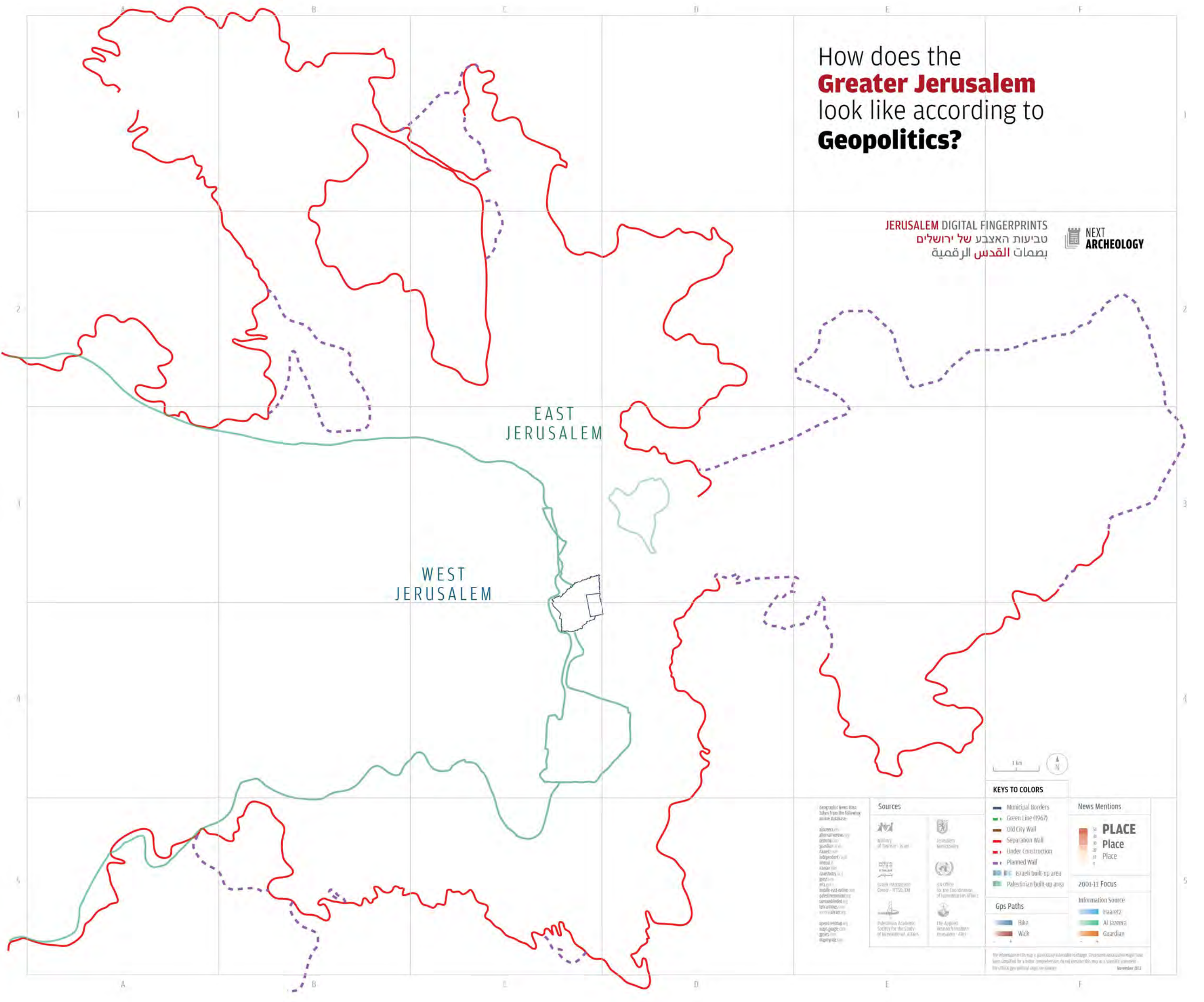
JERUSALEM

DIGITAL
FINGERPRINTS

טביעות האצבע של ירושלים
بصمات القدس الرقمية

How does the **Greater Jerusalem** look like according to **Geopolitics?**

JERUSALEM DIGITAL FINGERPRINTS
 טביעות האצבע של ירושלים
 بصمات القدس الرقمية



EAST JERUSALEM

WEST JERUSALEM



KEYS TO COLORS

- Municipal Borders
- Green Line (1967)
- Old City Wall
- Separation Wall
- Under Construction
- Planned Wall
- Israeli built-up area
- Palestinian built-up area

Gps Paths

- Bike
- Walk

News Mentions



2001-11 Focus

- Haaretz
- Al Jazeera
- Guardian

Geographic News Data taken from the following online databases:
 aljazeera.com
 aljazeera.net
 aljazeera.org
 aljazeera.com
 aljazeera.net
 aljazeera.org
 aljazeera.com
 aljazeera.net
 aljazeera.org
 aljazeera.com
 aljazeera.net
 aljazeera.org

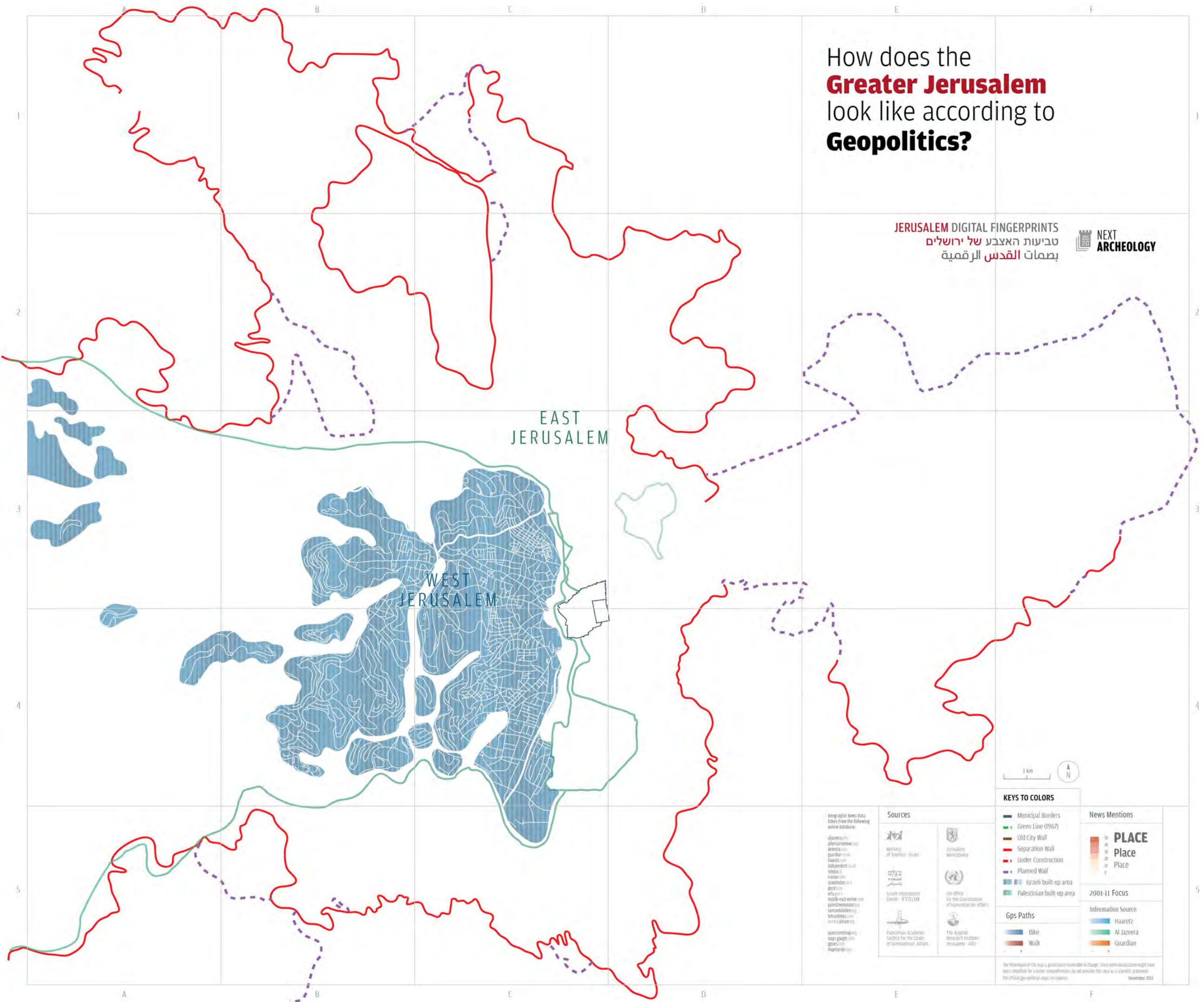
Sources

- Ministry of Defense - Israel
- Jerusalem Municipality
- Israeli Intelligence Center - JTS/LEM
- UN Office for the Coordination of Humanitarian Affairs
- Palestinian Academic Society for the Study of International Affairs
- The Applied Research Institute - JERUSALEM

The information on this map is for informational purposes only and is not intended to be used for any other purpose. The information is subject to change without notice. November 2013

How does the **Greater Jerusalem** look like according to **Geopolitics?**


JERUSALEM DIGITAL FINGERPRINTS
טביעות האצבע של ירושלים
بصمات القدس الرقمية



KEYS TO COLORS

- Municipal Borders
- Green Line (1967)
- Old City Wall
- Separation Wall
- Under Construction
- Planned Wall
- Israeli built-up area
- Palestinian built-up area
- Gps Paths
 - Bike
 - Walk

News Mentions



Information Source

- Haaretz
- Al Jazeera
- Guardian

Geographic News Data taken from the following online databases:
aljazeera.com
alsharhnews.com
arabnews.com
guardian.co.uk
haaretz.com
independent.co.uk
ireland.com
israeltoday.co.il
jpost.com
mfa.gov.il
middle-east-online.com
palestineonline.org
samirahnews.com
theartimes.com
www.alarab.org
apnews.com
mapsguide.com

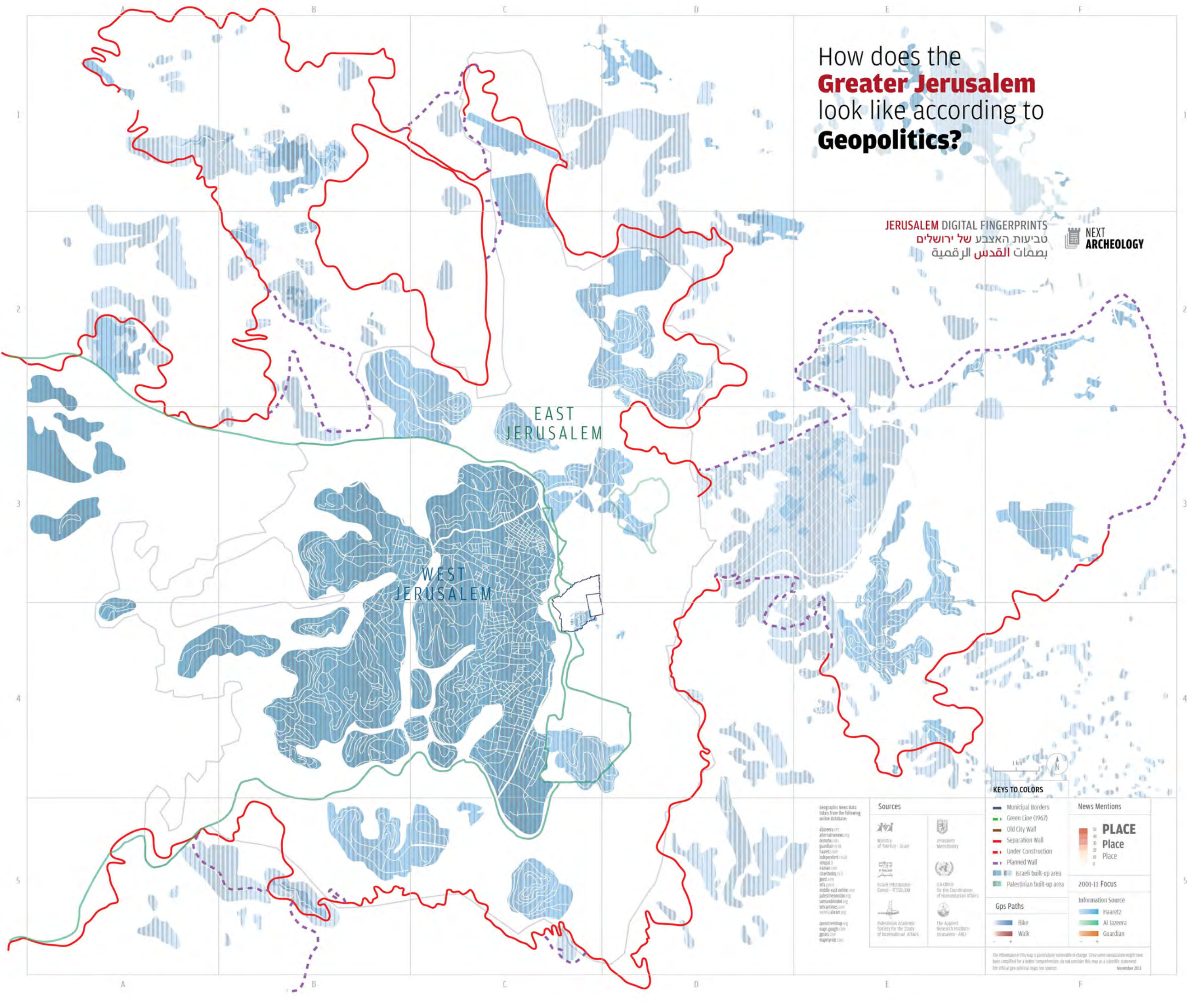
Sources

- Ministry of Tourism - Israel
- Jerusalem Municipality
- UN Office for the Coordination of Humanitarian Affairs
- UN Office for the Coordination of Humanitarian Affairs
- Palestinian Academic Society for the Study of International Affairs
- The Applied Research Institute - Jerusalem - ARIJ

The information in this map is particularly vulnerable to change. Since some associations might have been simplified for a better comprehension, do not consider this map as a scientific statement. For official geo-political maps see sources. November 2013

How does the **Greater Jerusalem** look like according to **Geopolitics?**

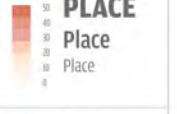
JERUSALEM DIGITAL FINGERPRINTS
 טביעות האצבע של ירושלים
 بصمات القدس الرقمية



KEYS TO COLORS

- Municipal Borders
- Green Line (1967)
- Old City Wall
- Separation Wall
- Under Construction
- Planned Wall
- Israeli built-up area
- Palestinian built-up area
- Gps Paths
 - Bike
 - Walk

News Mentions



2011-11 Focus

- Information Source
 - Haaretz
 - Al Jazeera
 - Guardian

Geographic News Data taken from the following online database:
 aljazeera.net
 alternativepress.org
 aspenia.com
 guardian.co.uk
 haaretz.com
 independent.co.uk
 irisrael.com
 irachtoday.com
 jpost.com
 mfa.gov.il
 middle-east-online.com
 palestineonline.org
 samsonblinded.org
 thearabtimes.com
 worldalib.org
 apertweemap.org
 maps.google.com
 gmaps.com
 maperidge.com

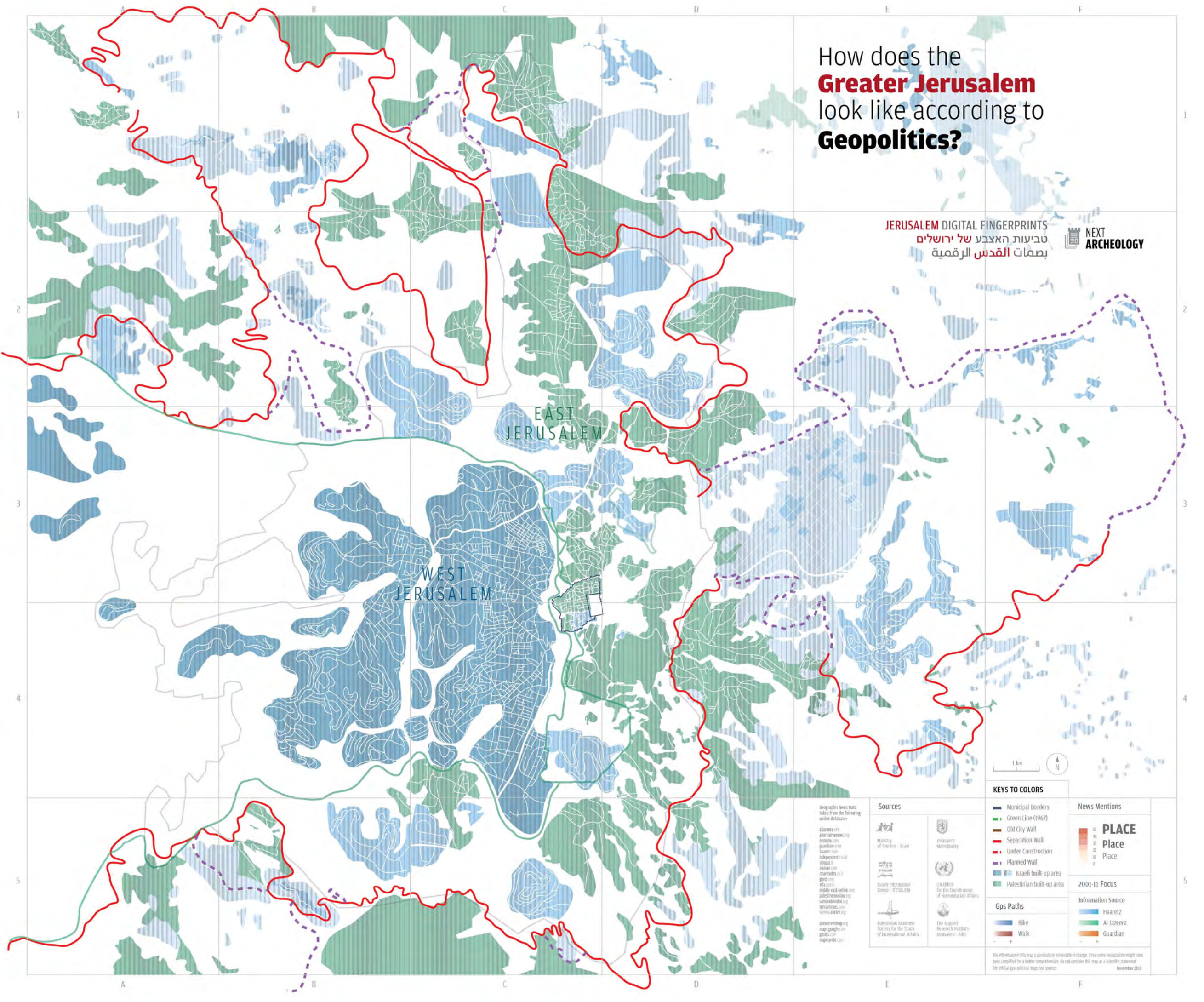
Sources

- Ministry of Tourism - Israel
- Jerusalem Municipality
- Israeli Information Center - JERUSALEM
- UN Office for the Coordination of Humanitarian Affairs
- Palestinian Academic Society for the Study of International Affairs
- The Applied Research Institute - Jerusalem - ARIJ

The information in this map is geographically valuable to change. Since some visualization might have been simplified for a better comprehension, do not consider this map as a scientific statement. For official geo-political maps see sources. November 2013

How does the **Greater Jerusalem** look like according to **Geopolitics?**

JERUSALEM DIGITAL FINGERPRINTS
טביעות האצבע של ירושלים
بصمات القدس الرقمية



Geographic News Data taken from the following online database:

- aljazeera.net
- alternativenews.org
- arabnews.com
- guardian.co.uk
- haaretz.com
- independent.co.uk
- irishpost.com
- iraachoday.com
- ynet.com
- middle-east-online.com
- palestineonline.org
- samsonblinded.org
- tehranimes.com
- ynet.com
- ynet.com

apertreemap.org
maps.google.com
google.com
mapyrida.com

Sources

- Ministry of Tourism - Israel
- Jerusalem Municipality
- Israeli Information Center - JERUSALEM
- UN Office for the Coordination of Humanitarian Affairs
- Palestinian Academic Society for the Study of International Affairs
- The Applied Research Institute - Jerusalem (ARI)

KEYS TO COLORS

- Municipal Borders
- Green Line (1967)
- Old City Wall
- Separation Wall
- Under Construction
- Planned Wall
- Israeli built-up area
- Palestinian built-up area

Gps Paths

- Bike
- Walk

News Mentions

PLACE

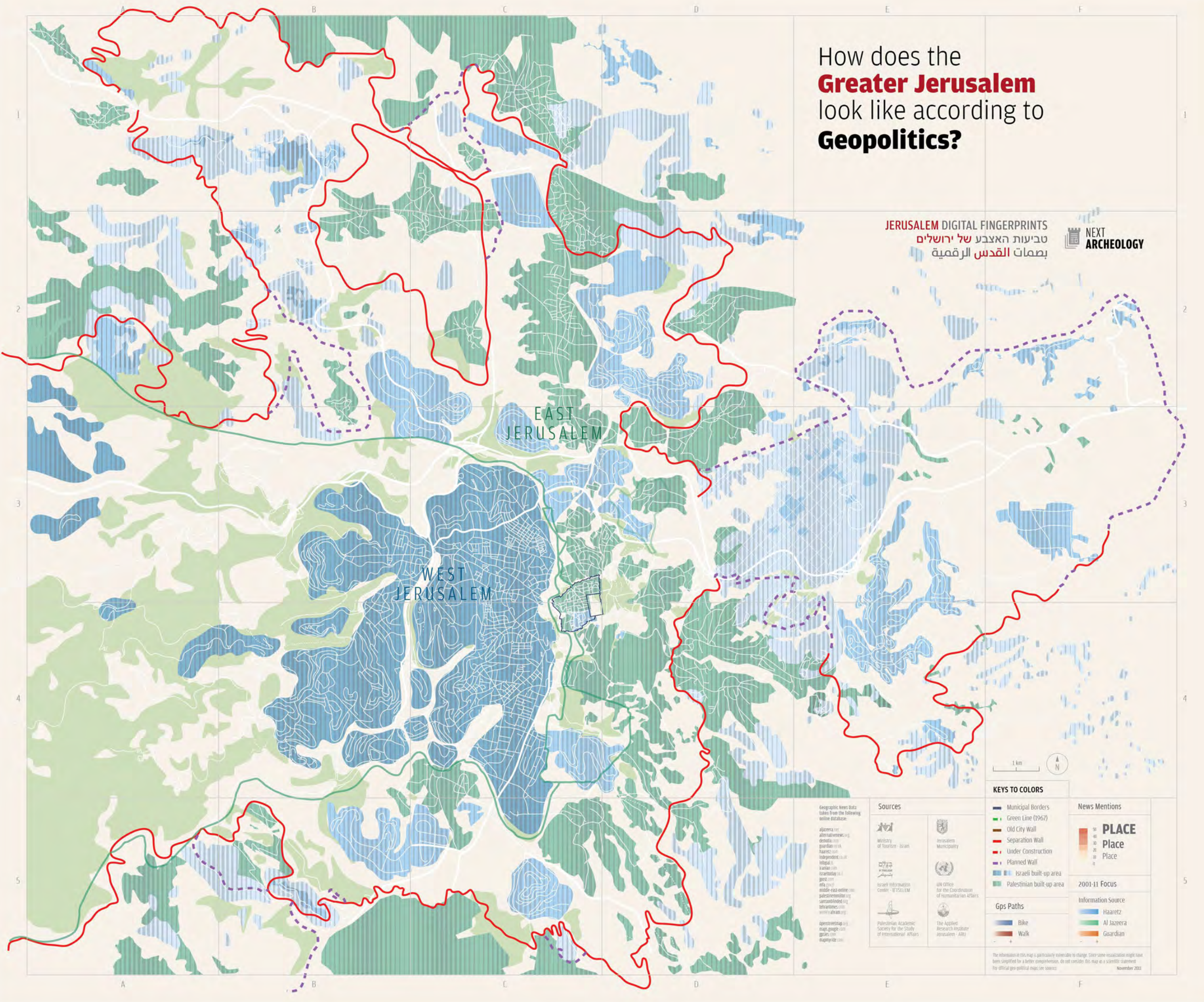
2011-11 Focus

- Haaretz
- Al Jazeera
- Guardian

The information in this map is particularly vulnerable to change. Since some visualization might have been simplified for a better comprehension, do not consider this map as a scientific statement. For official geo-political maps see sources. November 2013

How does the **Greater Jerusalem** look like according to **Geopolitics?**

JERUSALEM DIGITAL FINGERPRINTS
 טביעות האצבע של ירושלים
 بصمات القدس الرقمية



KEYS TO COLORS

- █ Municipal Borders
- █ Green Line (1967)
- █ Old City Wall
- █ Separation Wall
- █ Under Construction
- █ Planned Wall
- █ Israeli built-up area
- █ Palestinian built-up area

- Gps Paths**
- █ Bike
 - █ Walk



- 2001-11 Focus**
- █ Haaretz
 - █ Al Jazeera
 - █ Guardian

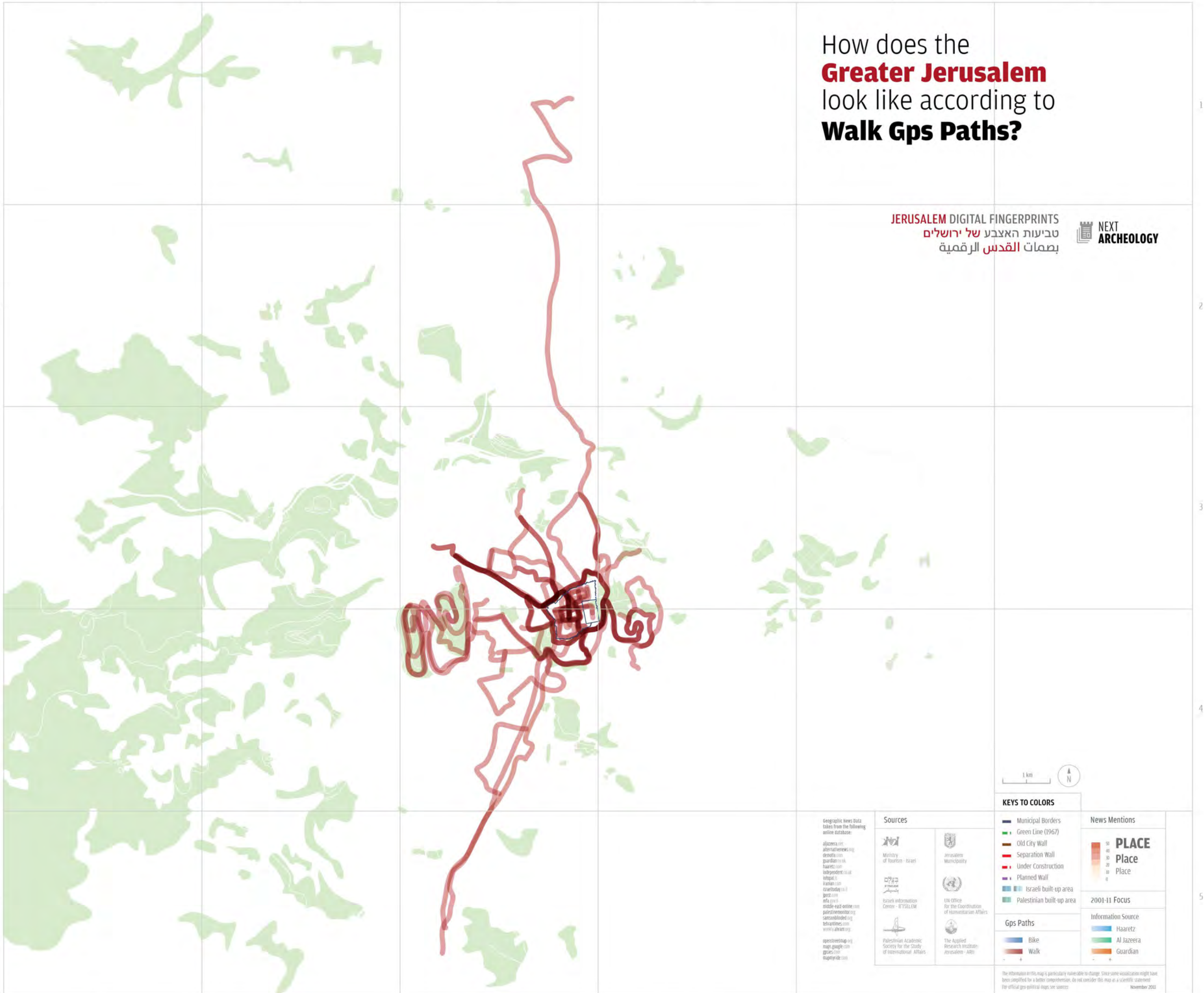
Geographic News Data taken from the following online database:
 aljazeera.net
 aljazeera.com
 aljazeera.org
 aljazeera.net
 aljazeera.com
 aljazeera.org
 aljazeera.net
 aljazeera.com
 aljazeera.org
 aljazeera.net
 aljazeera.com
 aljazeera.org

- Sources**
- Ministry of Tourism - Israel
 - Jerusalem Municipality
 - Israel Information Center - JERUSALEM
 - UN Office for the Coordination of Humanitarian Affairs
 - Palestinian Academic Society for the Study of International Affairs
 - The Applied Research Institute Jerusalem - AIRJ

The information in this map is particularly vulnerable to change. Since some visualization might have been simplified for a better comprehension, do not consider this map as a scientific statement. For official geo-political maps see sources. November 2011

How does the **Greater Jerusalem** look like according to **Walk Gps Paths?**

JERUSALEM DIGITAL FINGERPRINTS
 טביעות האצבע של ירושלים
 بصمات القدس الرقمية



KEYS TO COLORS

- Municipal Borders
- Green Line (1967)
- Old City Wall
- Separation Wall
- Under Construction
- Planned Wall
- Israeli built-up area
- Palestinian built-up area

- ### Gps Paths
- Bike
 - Walk



- ### Information Source
- Haaretz
 - Al Jazeera
 - Guardian

Geographic News Data taken from the following online database:
 aljazeera.net
 alternativeneWS.org
 denodo.com
 guardian.co.uk
 haaretz.com
 independent.co.uk
 itopical.it
 irishian.com
 israeltoday.co.il
 jpost.com
 mfa.gov.il
 middle-east-online.com
 palestineobserver.org
 samsonblinded.org
 tabartimes.com
 worldalib.org
 openstreetmap.org
 maps.google.com
 gmaptiles.com
 mapyrida.com

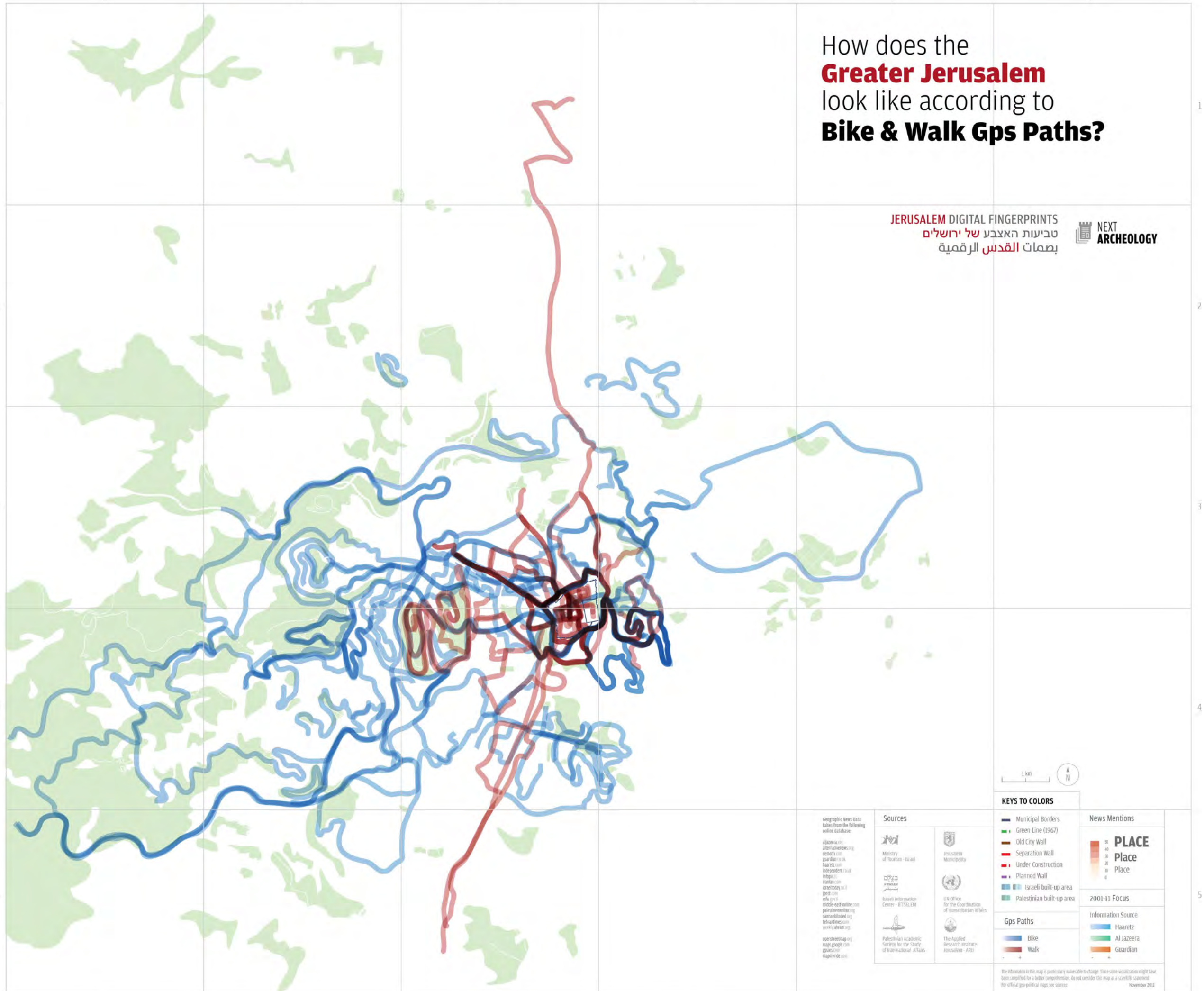
- ### Sources
- Ministry of Tourism - Israel
 - Jerusalem Municipality
 - Israel's Information Center - JTS/LELEM
 - UN Office for the Coordination of Humanitarian Affairs
 - Palestinian Academic Society for the Study of International Affairs
 - The Applied Research Institute - Jerusalem - ARIJ

The information in this map is particularly vulnerable to change. Since some visualization might have been simplified for a better comprehension, do not consider this map as a scientific statement. For official geo-political maps see sources. November 2011

How does the **Greater Jerusalem** look like according to **Bike & Walk Gps Paths?**

JERUSALEM DIGITAL FINGERPRINTS
טביעות האצבע של ירושלים
بصمات القدس الرقمية

NEXT ARCHEOLOGY



KEYS TO COLORS

- Municipal Borders
- Green Line (1967)
- Old City Wall
- Separation Wall
- Under Construction
- Planned Wall
- Israeli built-up area
- Palestinian built-up area

Gps Paths

- Bike
- Walk

The information in this map is particularly vulnerable to change. Since some visualization might have been simplified for a better comprehension, do not consider this map as a scientific statement. For official geo-political maps see sources. November 2013

Geographic News Data taken from the following online database:
aljazeera.net
alternativenews.org
denodo.com
guardian.co.uk
haaretz.com
independent.co.uk
intipal.it
iranian.com
israeltoday.co.il
jpost.com
mfa.gov.il
middle-east-online.com
palestineobserver.org
samsonblinded.org
tehrantimes.com
www.4mat.org
openstreetmap.org
maps.google.com
gpsies.com
mapyrida.com

Sources

- Ministry of Tourism - Israel
- Jerusalem Municipality
- Israel's Information Center - B'TSELEM
- UN Office for the Coordination of Humanitarian Affairs
- Palestinian Academic Society for the Study of International Affairs
- The Applied Research Institute: Jerusalem - ARII

News Mentions

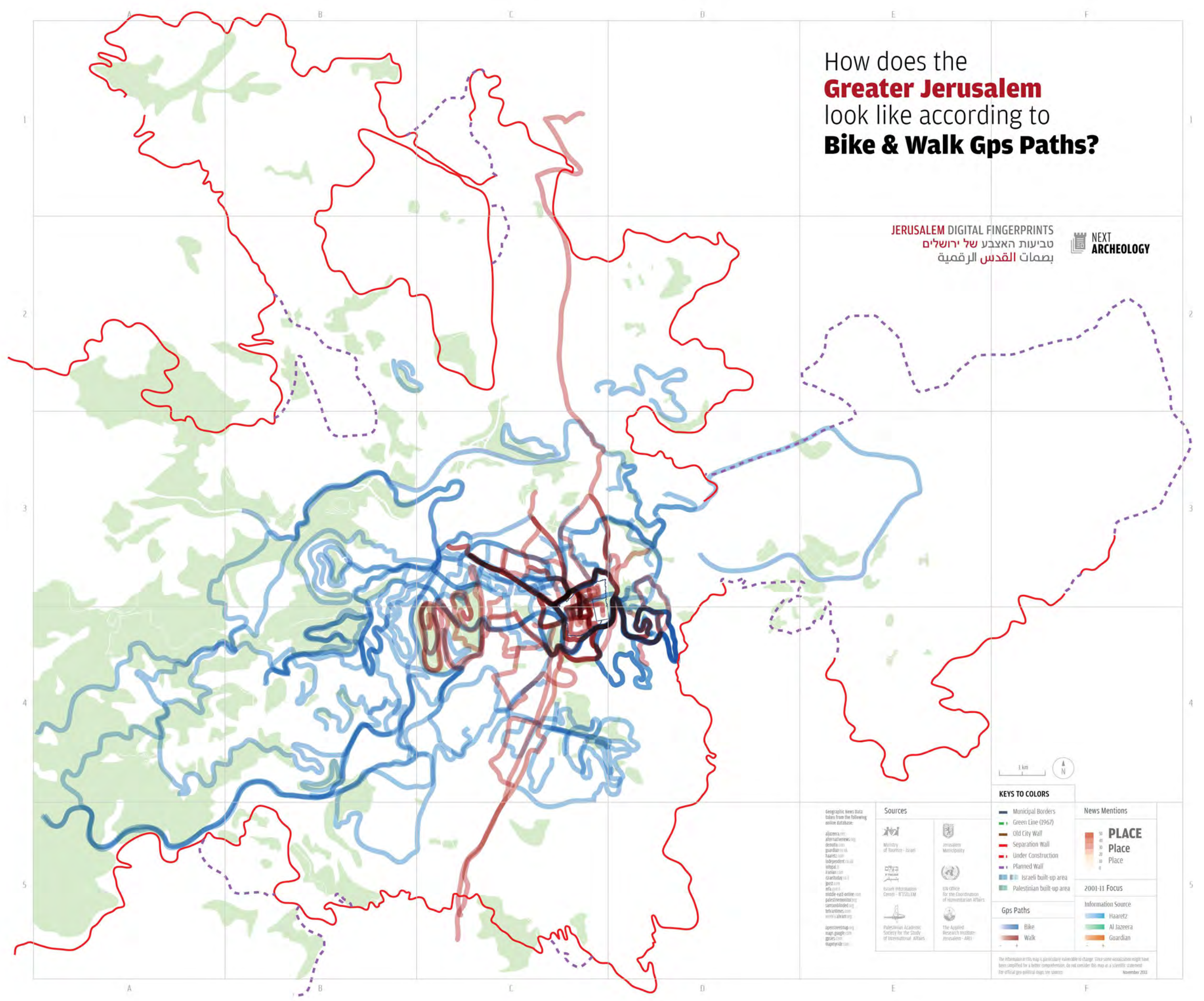


2001-11 Focus

- Haaretz
- Al Jazeera
- Guardian

How does the **Greater Jerusalem** look like according to **Bike & Walk Gps Paths?**

JERUSALEM DIGITAL FINGERPRINTS
 טביעות האצבע של ירושלים
 بصمات القدس الرقمية



KEYS TO COLORS

- Municipal Borders
- Green Line (1967)
- Old City Wall
- Separation Wall
- Under Construction
- Planned Wall
- Israeli built-up area
- Palestinian built-up area

Gps Paths

- Bike
- Walk



2001-11 Focus

- Haaretz
- Al Jazeera
- Guardian

Geographic News Data taken from the following online database:
 aljazeera.net
 alternativetv.com
 denotia.com
 guardian.co.uk
 haaretz.com
 independent.co.uk
 itopix.com
 iranian.com
 irachodoy.com
 jpost.com
 mfa.gov.il
 middle-east-online.com
 palestineonline.org
 samsonblond.com
 thearabtimes.com
 wfp.org
 wfp.org
 wfp.org
 wfp.org

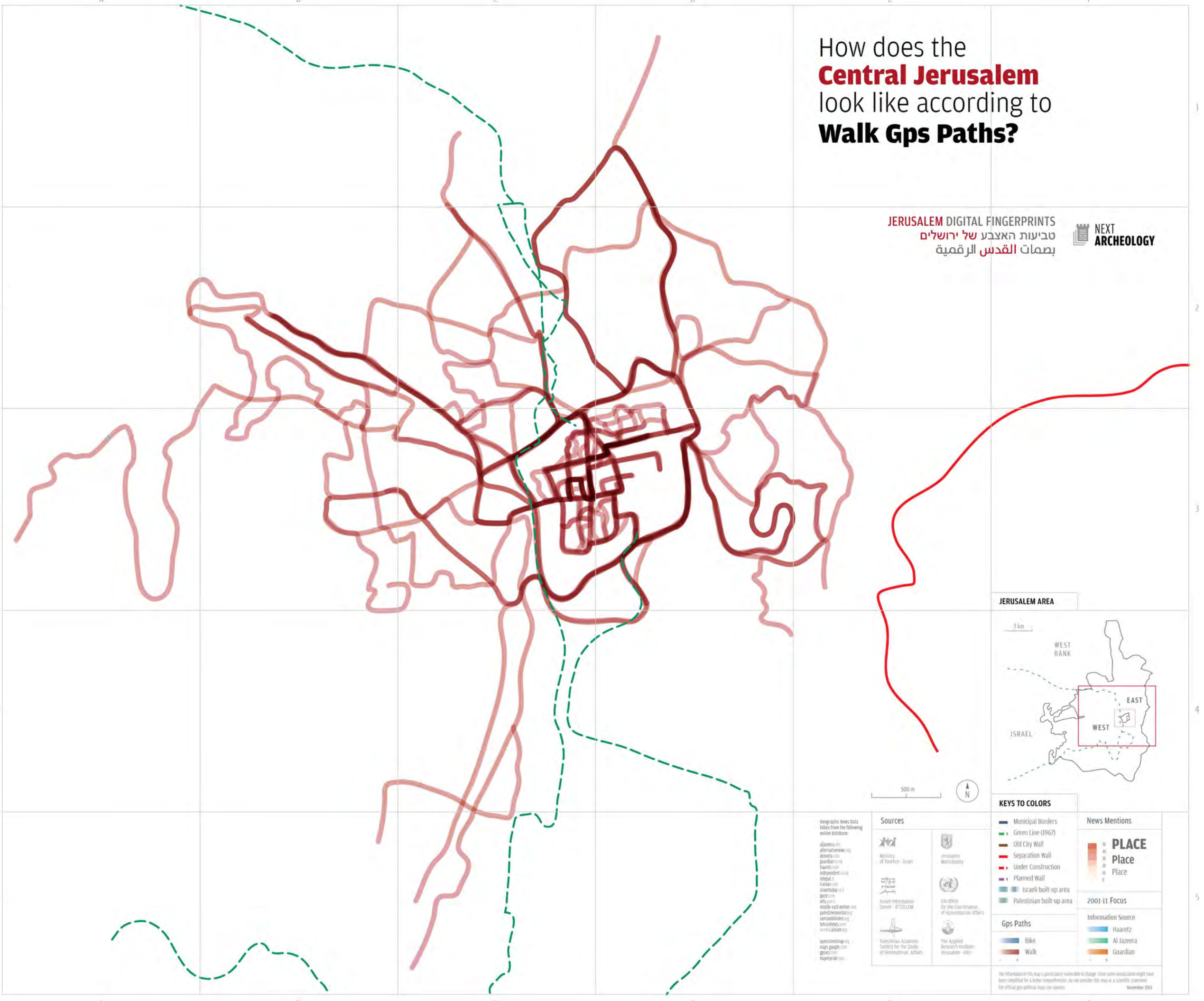
Sources

- Ministry of Tourism - Israel
- Jerusalem Municipality
- UNRWA
- UN Office for the Coordination of Humanitarian Affairs
- Palestinian Academic Society for the Study of International Affairs
- The Applied Research Institute - Jerusalem - ARJ

The information in this map is geographically valuable to change. Since some visualization might have been simplified for a better comprehension, do not consider this map as a scientific statement. For official gps political maps see sources. November 2011

How does the **Central Jerusalem** look like according to **Walk Gps Paths**?

JERUSALEM DIGITAL FINGERPRINTS
 טביעות האצבע של ירושלים
 بصمات القدس الرقمية



Geographic News Data taken from the following online database:
 aljazeera.com
 alternative news (n)
 dekada.com
 guardian.co.uk
 haaretz.com
 independent.co.uk
 infoplease.com
 iranoday.com
 irna.com
 jpost.com
 mfa.gov.il
 middle-east-online.com
 palestineonline.org
 samsonblond.net
 telestarnews.com
 worldalibrary.org
 apertivemap.org
 maps.google.com
 gpxs.com
 mapyrida.com

- Sources**
- Ministry of Tourism - Israel
 - Jerusalem Municipality
 - Israeli Information Center - JISLEM
 - UN Office for the Coordination of Humanitarian Affairs
 - Palestinian Academic Society for the Study of International Affairs
 - The Applied Research Institute - Jerusalem - ARIJ

- KEYS TO COLORS**
- Municipal Borders
 - Green Line (1967)
 - Old City Wall
 - Separation Wall
 - Under Construction
 - Planned Wall
 - Israeli built-up area
 - Palestinian built-up area
- Gps Paths**
- Bike
 - Walk



The information in this map is geographically vulnerable to change. Since some visualization might have been simplified for a better comprehension, do not consider this map as a scientific statement. For official gps political maps see sources. November 2013

How does the **Central Jerusalem** look like according to **Walk Gps Paths** and **perceived danger*?**

JERUSALEM DIGITAL FINGERPRINTS
 טביעות האצבע של ירושלים
 بصمات القدس الرقمية



* "Perceived fear areas" are selected through a semantic search using specific tags such as 'dangerous', 'violence', 'explosion', 'attack', etc.

JERUSALEM AREA

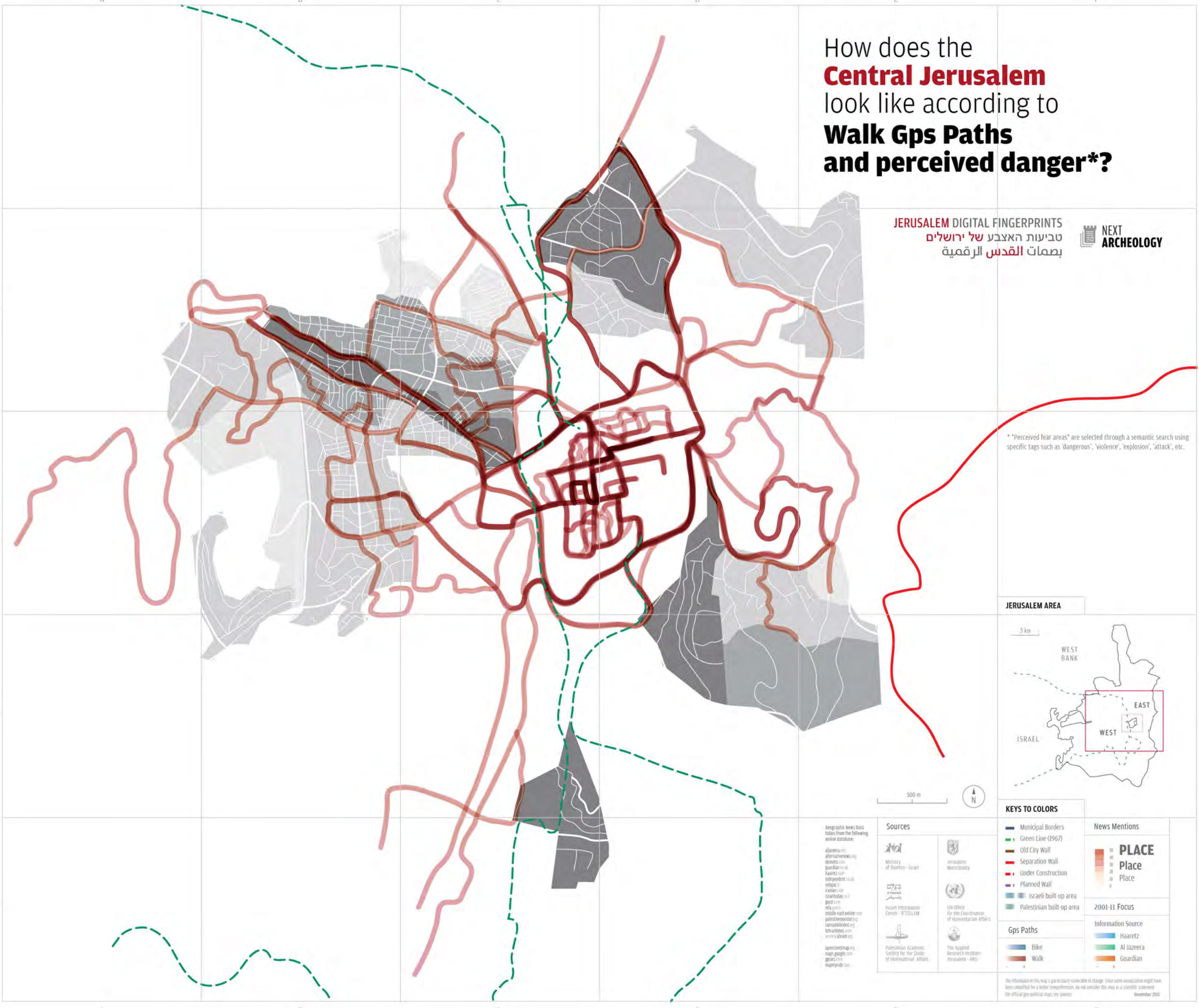


KEYS TO COLORS



Sources	
<ul style="list-style-type: none"> aljazeera.net alternativenews.org arabnews.com guardian.co.uk haaretz.com independent.co.uk irishpost.com iranian.com iraachtoday.com ynet.com ynet.com middle-east-online.com palestineonline.org samalnews.com tehrannews.com ynet.com ynet.com 	<ul style="list-style-type: none"> Ministry of Tourism - Israel Jerusalem Municipality UN Office for the Coordination of Humanitarian Affairs Israeli Information Center - JERUSALEM Palestinian Academic Society for the Study of International Affairs The Applied Research Institute - Jerusalem - ARIJ

Geographic News Data taken from the following online database:

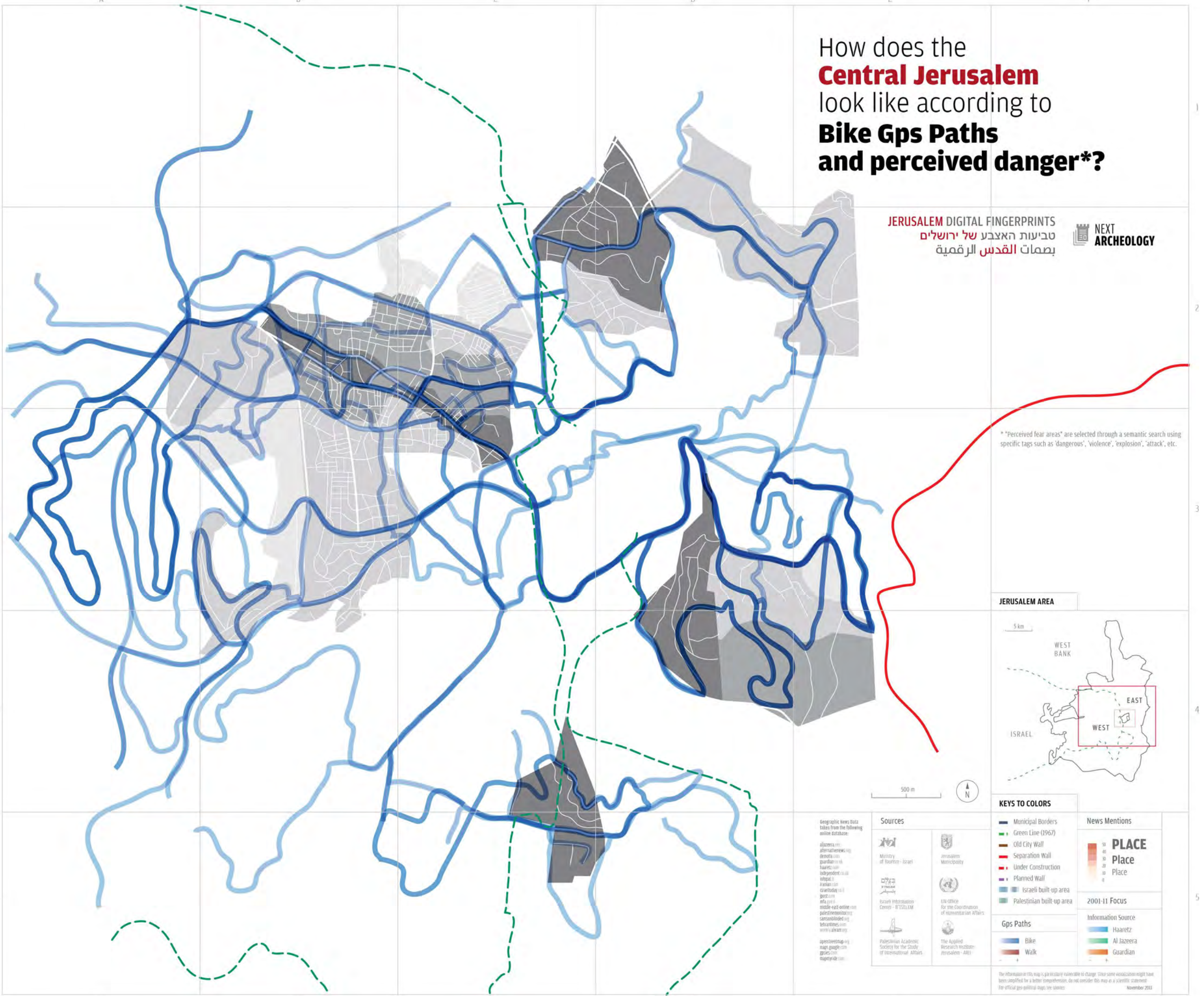


The information in this map is geographically vulnerable to change. Since some visualization might have been simplified for a better comprehension, do not consider this map as a scientific statement. For official gps political maps see sources. November 2013

How does the **Central Jerusalem** look like according to **Bike Gps Paths** and **perceived danger*?**

JERUSALEM DIGITAL FINGERPRINTS
 טביעות האצבע של ירושלים
 بصمات القدس الرقمية

NEXT ARCHEOLOGY




* "Perceived fear areas" are selected through a semantic search using specific tags such as 'dangerous', 'violence', 'explosion', 'attack', etc.



Geographic News Data taken from the following online database:
 aljazeera.com
 alternativepress.org
 asnova.com
 guardian.co.uk
 haaretz.com
 independent.co.uk
 infoplease.com
 irishcentral.com
 irachistory.com
 jpost.com
 mfa.gov.il
 middle-east-online.com
 palestinejournal.org
 samsonblind.com
 telegraph.com
 theira.com
 ynet.com

- ### Sources
- Ministry of Tourism - Israel
 - Jerusalem Municipality
 - Israeli Information Center - JERUSALEM
 - UN Office for the Coordination of Humanitarian Affairs
 - Palestinian Academic Society for the Study of International Affairs
 - The Applied Research Institute - Jerusalem - ARIJ

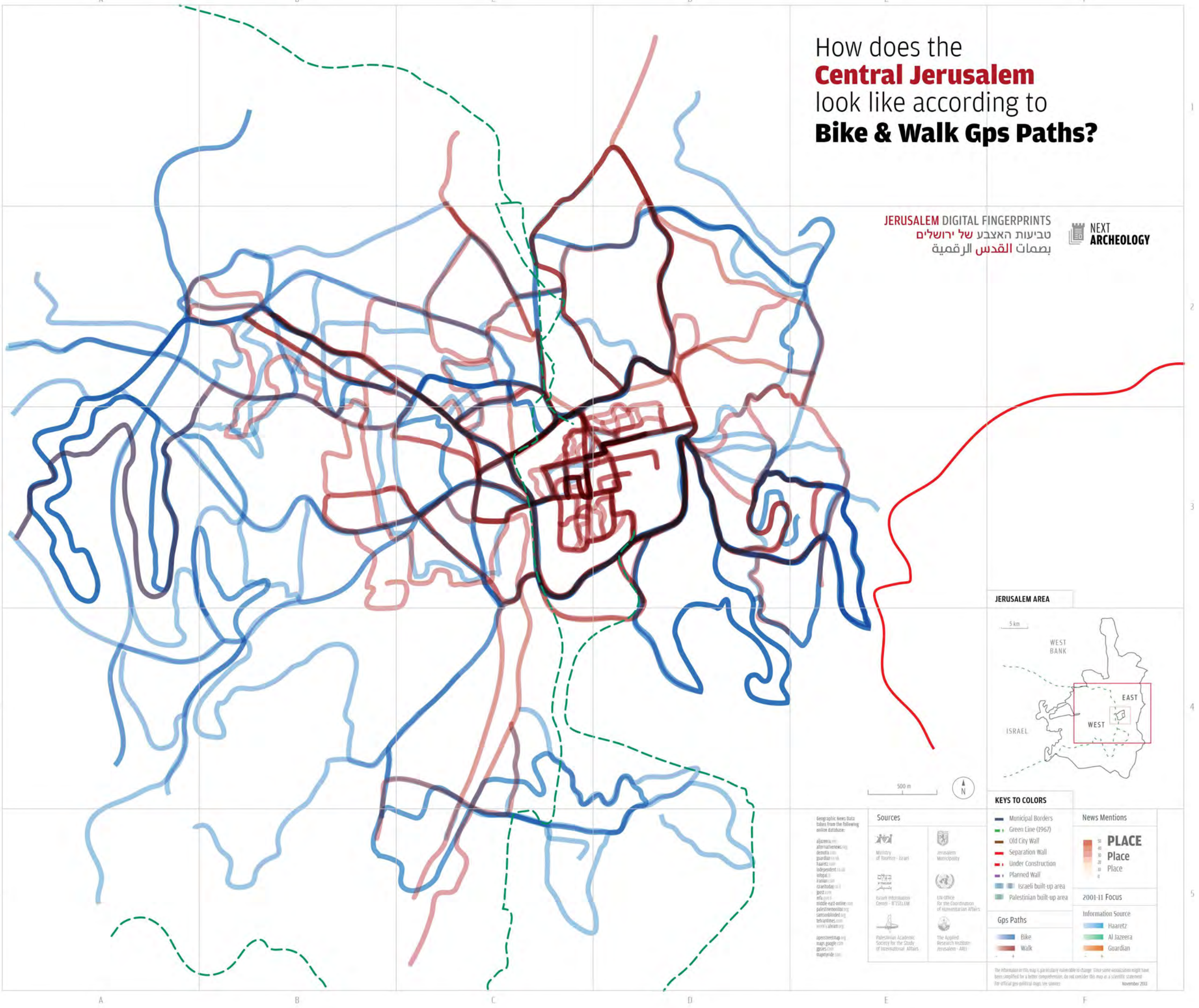
- ### KEYS TO COLORS
- Municipal Borders
 - Green Line (1967)
 - Old City Wall
 - Separation Wall
 - Under Construction
 - Planned Wall
 - Israeli built-up area
 - Palestinian built-up area
- ### Gps Paths
- Bike
 - Walk



The information in this map is for informational purposes only and is subject to change. Since some visualization might have been simplified for a better comprehension, do not consider this map as a scientific statement. For official geo-political maps see sources. November 2013

How does the **Central Jerusalem** look like according to **Bike & Walk Gps Paths?**

JERUSALEM DIGITAL FINGERPRINTS
טביעות האצבע של ירושלים
بصمات القدس الرقمية



- KEYS TO COLORS**
- Municipal Borders
 - Green Line (1967)
 - Old City Wall
 - Separation Wall
 - Under Construction
 - Planned Wall
 - Israeli built-up area
 - Palestinian built-up area
- Gps Paths**
- Bike
 - Walk



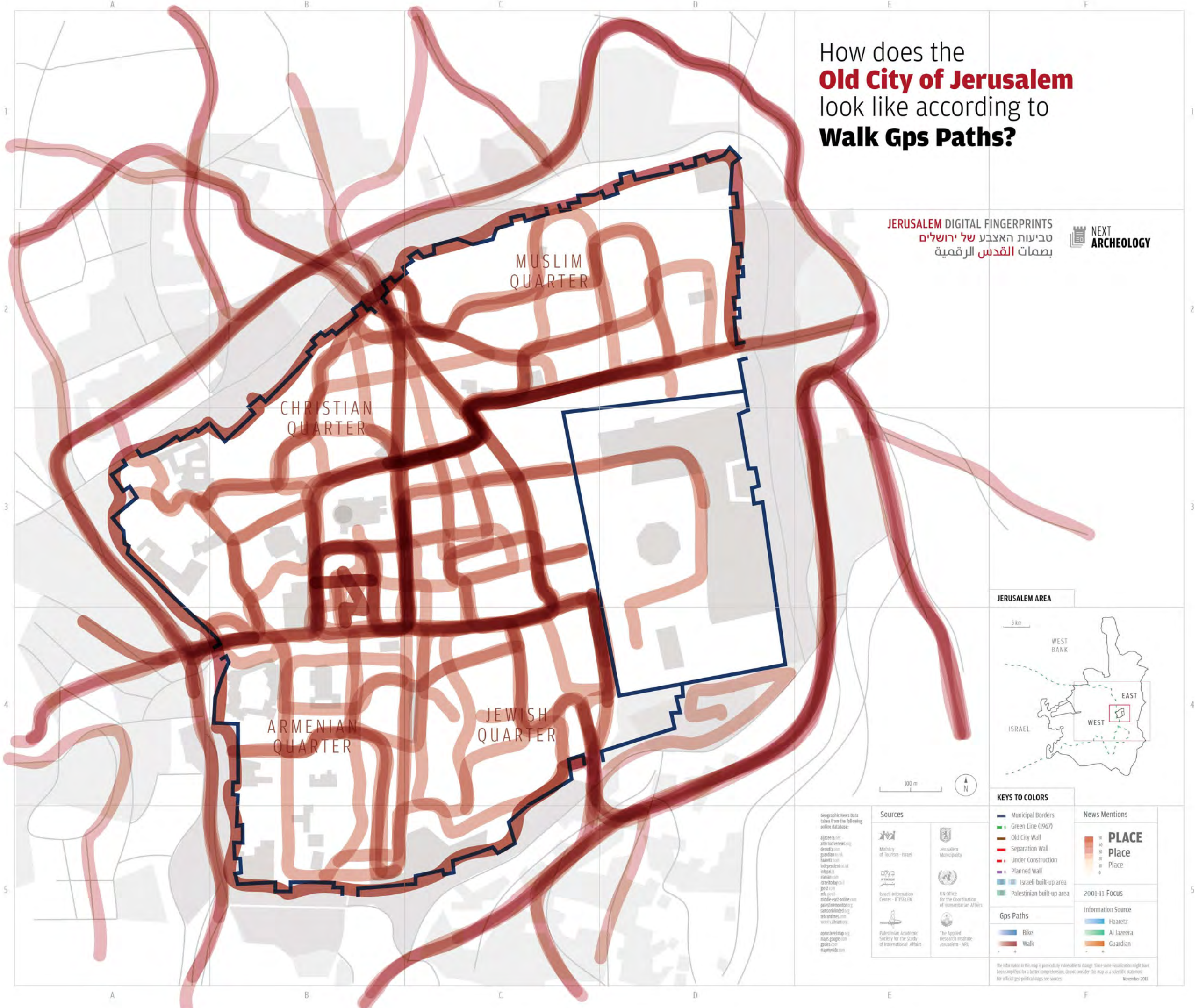
Geographic News Data taken from the following online databases:
aljazeera.net
alternativenews.org
anadolu.com
guardian.co.uk
haaretz.com
independent.co.uk
itelpal.com
iranian.com
iraachotomy.com
jpost.com
mafi.com
middle-east-online.com
palestineonline.org
samsonblinded.org
tebanities.com
www.iraachotomy.org
apertreemap.org
maps.google.com
globe.com
mapspid.com

- Sources**
- Ministry of Tourism - Israel
 - Jerusalem Municipality
 - Israeli Information Center - JTS/LEM
 - UN Office for the Coordination of Humanitarian Affairs
 - Palestinian Academic Society for the Study of International Affairs
 - The Applied Research Institute - Jerusalem - ARIJ

The information in this map is geotag data and is liable to change. Since some visualization might have been simplified for a better comprehension, do not consider this map as a scientific statement. For official geo-political maps see sources. November 2013

How does the **Old City of Jerusalem** look like according to **Walk Gps Paths?**

JERUSALEM DIGITAL FINGERPRINTS
 טביעות האצבע של ירושלים
 بصمات القدس الرقمية



Geographic News Data taken from the following online database:
 aljazeera.net
 alternavenews.org
 deapedia.com
 guardian.co.uk
 haaretz.com
 independent.co.uk
 itotalip.com
 irachoddy.co.il
 jpost.com
 mfa.gov.il
 middle-east-online.com
 palestineobserver.org
 samsonblinded.org
 thearabtimes.com
 world's-ahrab.org
 openstreetmap.org
 maps.google.com
 gmaps.com
 maperyide.com

Sources

- Ministry of Tourism - Israel
- Jerusalem Municipality
- Israeli Information Center - JERUSALEM
- UN Office for the Coordination of Humanitarian Affairs
- Palestinian Academic Society for the Study of International Affairs
- The Applied Research Institute Jerusalem - ARIJ

KEYS TO COLORS

- Municipal Borders
- Green Line (1967)
- Old City Wall
- Separation Wall
- Under Construction
- Planned Wall
- Israeli built-up area
- Palestinian built-up area

News Mentions



2001-11 Focus

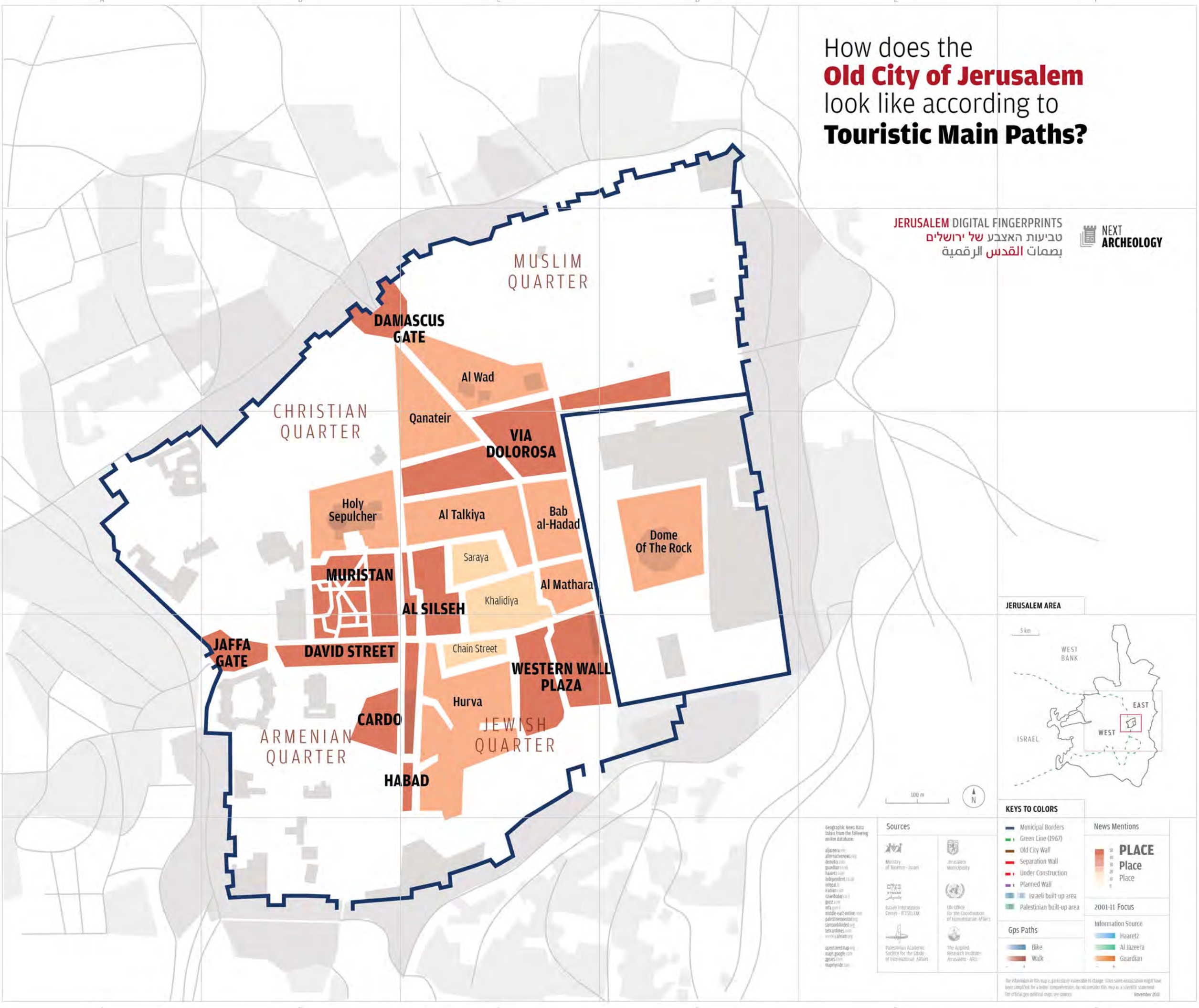
- Information Source
- Haaretz
- Al Jazeera
- Guardian

- Gps Paths
- Bike
- Walk

The information in this map is particularly vulnerable to change. Since some visualization might have been simplified for a better comprehension, do not consider this map as a scientific statement. For official geo-political maps see sources. November 2013

How does the **Old City of Jerusalem** look like according to **Touristic Main Paths?**

JERUSALEM DIGITAL FINGERPRINTS
 טביעות האצבע של ירושלים
 بصمات القدس الرقمية



Geographic News Data taken from the following online database:
 aljazeera.com
 alternative news (ny)
 deutch.wire.com
 guardian.co.uk
 haaretz.com
 independent.co.uk
 irishpost.com
 israeltoday.co.il
 jpost.com
 mfa.gov.il
 middle-east-online.com
 palestineonline.org
 samsonblond.net
 thearabianpost.com
 worldalibab.com
 apertivemap.org
 maps.google.com
 gmaps.com
 mapyrida.com

- Sources**
- Ministry of Tourism - Israel
 - Jerusalem Municipality
 - Israeli Information Center - JTS/LEM
 - UN Office for the Coordination of Humanitarian Affairs
 - Palestinian Academic Society for the Study of International Affairs
 - The Applied Research Institute - Jerusalem - ARIJ

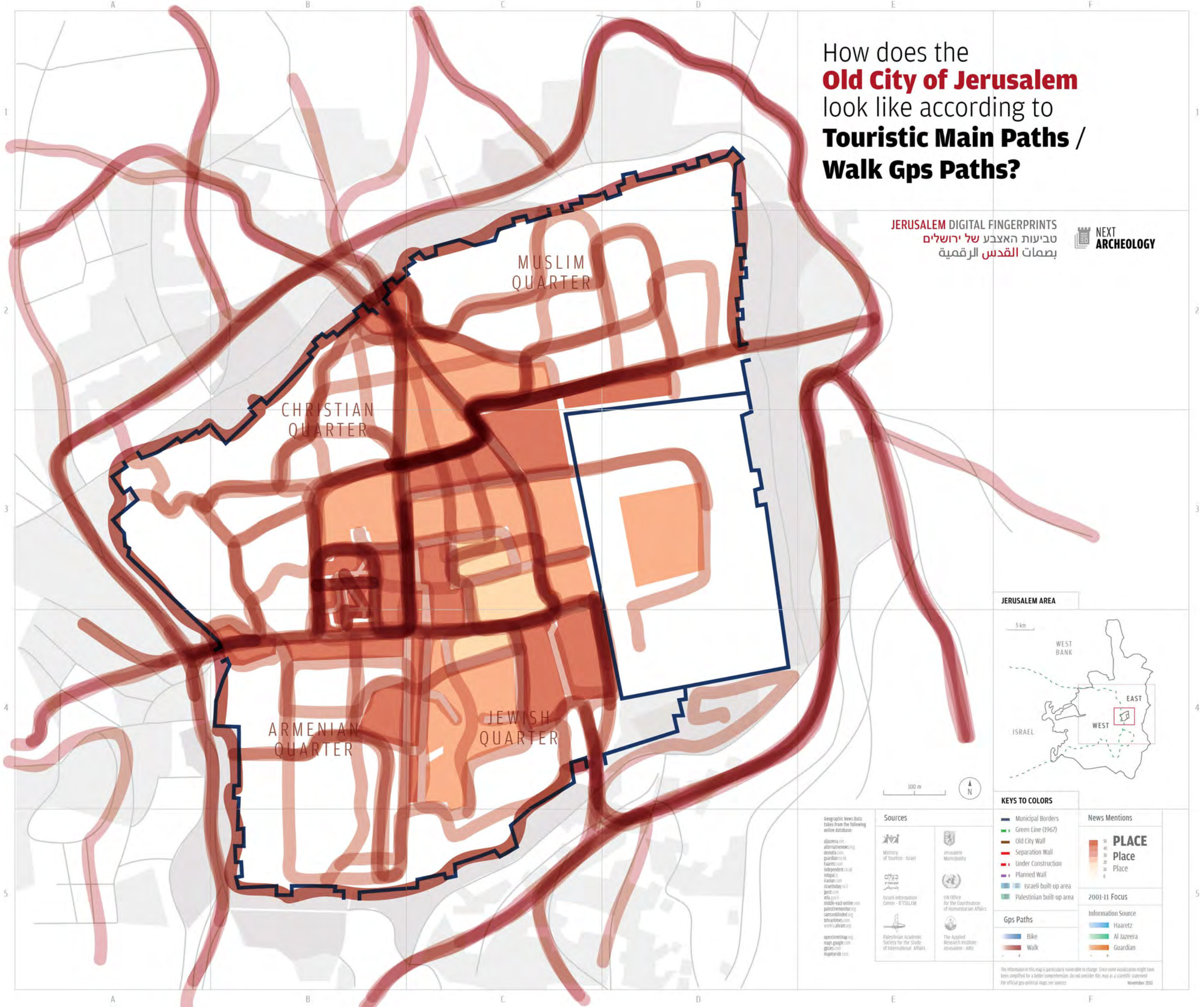
- KEYS TO COLORS**
- Municipal Borders
 - Green Line (1967)
 - Old City Wall
 - Separation Wall
 - Under Construction
 - Planned Wall
 - Israeli built-up area
 - Palestinian built-up area
- Gps Paths**
- Bike
 - Walk



The information in this map is particularly vulnerable to change. Since some associations might have been amplified for a better comprehension, do not consider this map as a scientific statement. For official gps political maps see sources. November 2013

How does the **Old City of Jerusalem** look like according to **Touristic Main Paths / Walk Gps Paths?**

JERUSALEM DIGITAL FINGERPRINTS
 טביעות האצבע של ירושלים
 بصمات القدس الرقمية



Geographic News Data taken from the following online database:
 aljazeera.net
 alternativepress.org
 deptsu.com
 guardian.co.uk
 haaretz.com
 independent.co.uk
 itotal.com
 irachoddy.co.il
 jpost.com
 mfa.gov.il
 middle-east-online.com
 palestineobserver.org
 samsonblinded.org
 thearabtimes.com
 worldalib.org
 openstreetmap.org
 maps.google.com
 gmaps.com
 maperide.com

- Sources**
- Ministry of Tourism - Israel
 - Jerusalem Municipality
 - Israeli Information Center - JERUSALEM
 - UN Office for the Coordination of Humanitarian Affairs
 - Palestinian Academic Society for the Study of International Affairs
 - The Applied Research Institute Jerusalem - ARIJ

- KEYS TO COLORS**
- Municipal Borders
 - Green Line (1967)
 - Old City Wall
 - Separation Wall
 - Under Construction
 - Planned Wall
 - Israeli built-up area
 - Palestinian built-up area
- Gps Paths**
- Bike
 - Walk

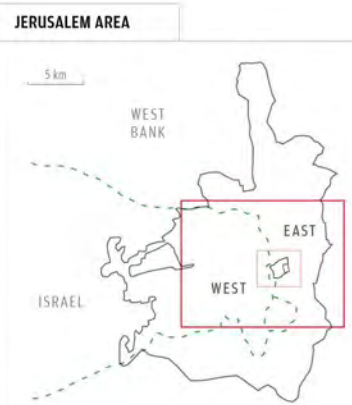
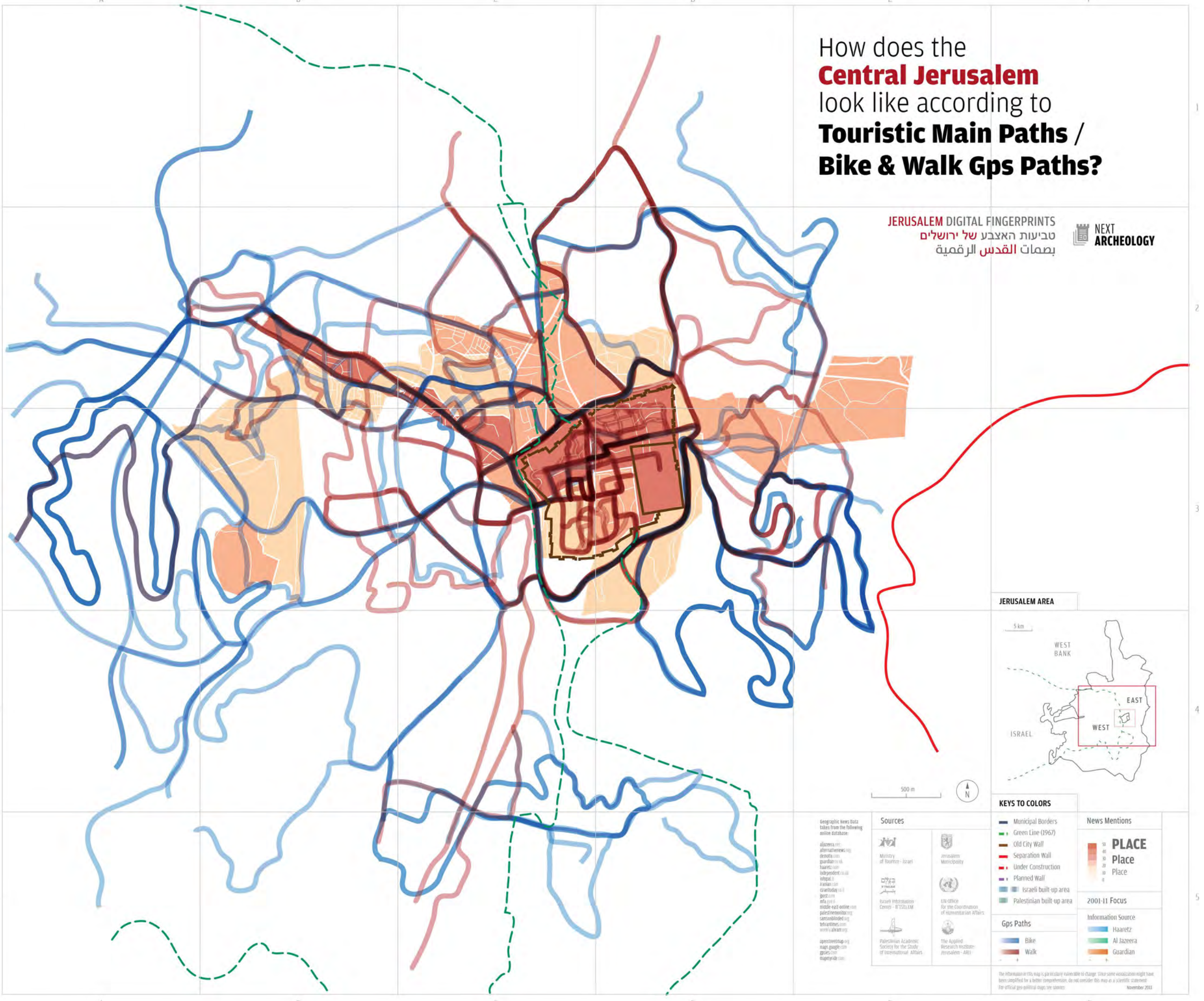


The information in this map is particularly vulnerable to change. Since some visualization might have been simplified for a better comprehension, do not consider this map as a scientific statement. For official geo-political maps see sources. November 2013

How does the **Central Jerusalem** look like according to **Touristic Main Paths / Bike & Walk Gps Paths?**

JERUSALEM DIGITAL FINGERPRINTS
 טביעות האצבע של ירושלים
 بصمات القدس الرقمية

NEXT ARCHEOLOGY



Geographic News Data taken from the following online database:

- aljazeera.net
- alternativenews.org
- denodo.com
- guardian.co.uk
- haaretz.com
- independent.co.uk
- intrepid.com
- iranian.com
- iraachod.com
- jeze2.com
- ma2.com
- middle-east-online.com
- palestineonline.org
- samsonblinded.org
- tehranimes.com
- ynet.co.il
- ynet.com
- ynet.org

Sources

- Ministry of Tourism - Israel
- Jerusalem Municipality
- Israeli Information Center - JTS/LEM
- UN Office for the Coordination of Humanitarian Affairs
- Palestinian Academic Society for the Study of International Affairs
- The Applied Research Institute - Jerusalem - ARIJ

KEYS TO COLORS

- Municipal Borders
- Green Line (1967)
- Old City Wall
- Separation Wall
- Under Construction
- Planned Wall
- Israeli built-up area
- Palestinian built-up area

Gps Paths

- Bike
- Walk

News Mentions

PLACE

50
40
30
20
10
0

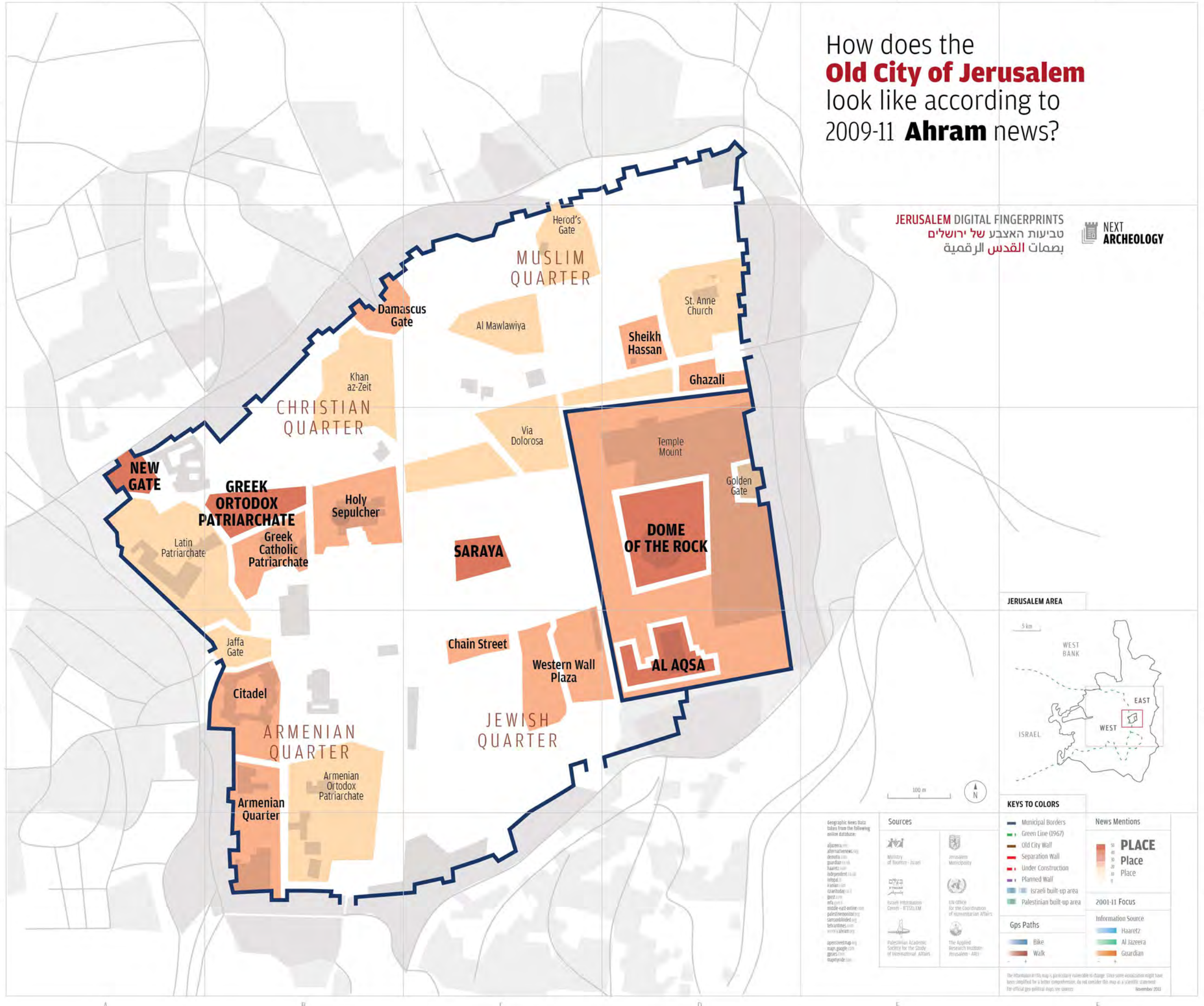
2001-11 Focus

Information Source

- Haaretz
- Al Jazeera
- Guardian

The information in this map is geostatically valuable to change. Since some visualization might have been simplified for a better comprehension, do not consider this map as a scientific statement. For official geo-political maps see sources. November 2013

How does the **Old City of Jerusalem** look like according to 2009-11 **Ahram** news?



JERUSALEM DIGITAL FINGERPRINTS
 טביעות האצבע של ירושלים
 بصمات القدس الرقمية



KEYS TO COLORS

- Municipal Borders
- Green Line (1967)
- Old City Wall
- Separation Wall
- Under Construction
- Planned Wall
- Israeli built-up area
- Palestinian built-up area

News Mentions

PLACE
 PLACE
 PLACE

2001-11 Focus

Information Source

- Haaretz
- Al Jazeera
- Guardian

Gps Paths

- Bike
- Walk

Geographic News Data taken from the following online database:

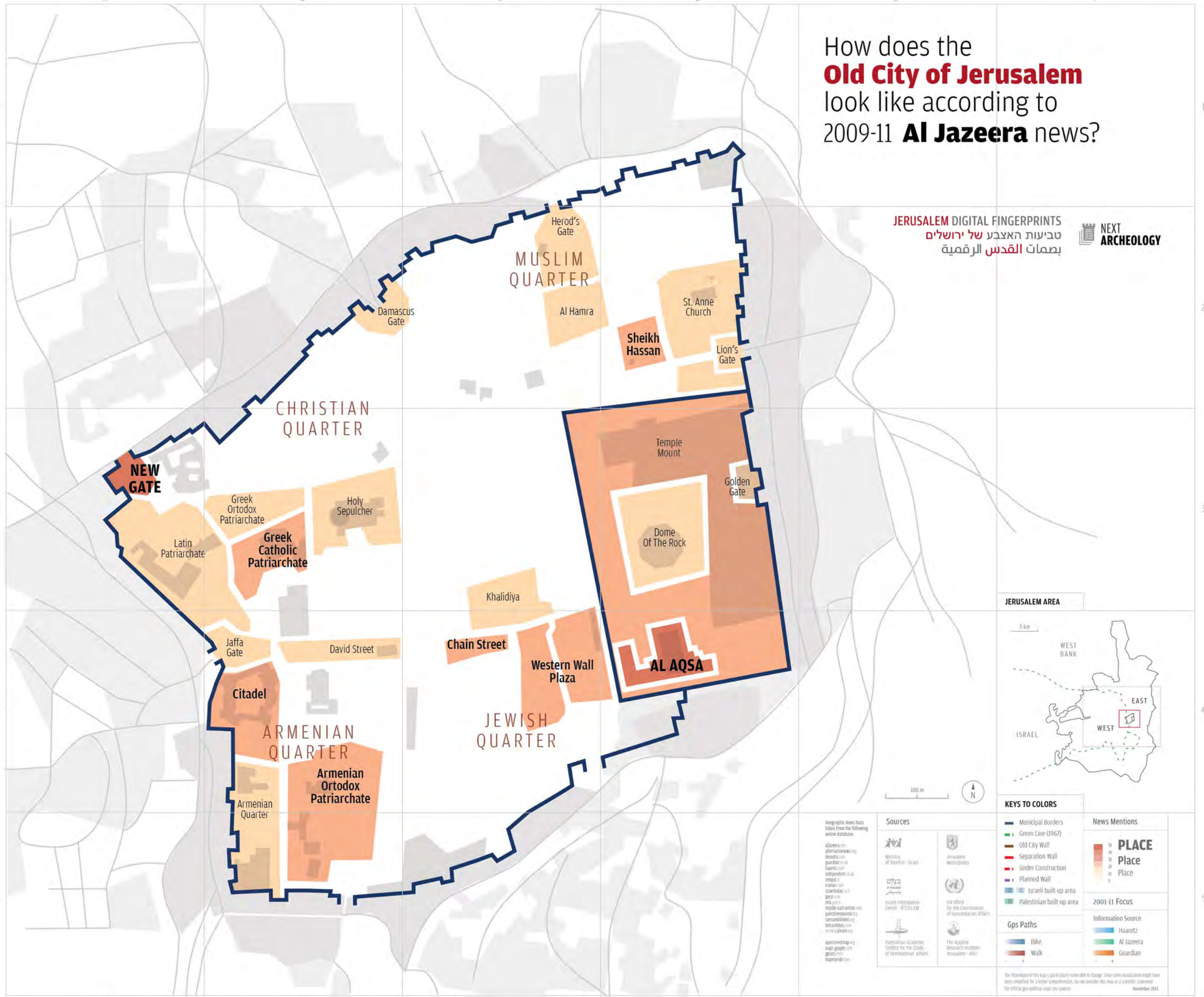
- aljazeera.com
- alternativenews.org
- arabnews.com
- guardian.co.uk
- haaretz.com
- independent.co.uk
- irishpost.com
- iranian.com
- iraanoday.com
- israel24.com
- israeli.net
- middle-east-online.com
- palestineonline.org
- saravandnews.com
- tasnimnews.com
- ynet.com
- ynet.com

Sources

- Ministry of Tourism - Israel
- Jerusalem Municipality
- Israeli Information Center - JERUSALEM
- UN Office for the Coordination of Humanitarian Affairs
- Palestinian Academic Society for the Study of International Affairs
- The Applied Research Institute - Jerusalem - ARIJ

The information in this map is geographically vulnerable to change. Since some nomenclature might have been simplified for a better comprehension, do not consider this map as a scientific statement. For official geo-political maps see sources. November 2013

How does the **Old City of Jerusalem** look like according to 2009-11 **Al Jazeera** news?



JERUSALEM DIGITAL FINGERPRINTS
טביעות האצבע של ירושלים
بصمات القدس الرقمية



KEYS TO COLORS	
	Municipal Borders
	Green Line (1967)
	Old City Wall
	Separation Wall
	Under Construction
	Planned Wall
	Israeli built-up area
	Palestinian built-up area

News Mentions	
	PLACE
	Place
	Place
2001-11 Focus	
	Haaretz
	Al Jazeera
	Guardian

Gps Paths	
	Bike
	Walk

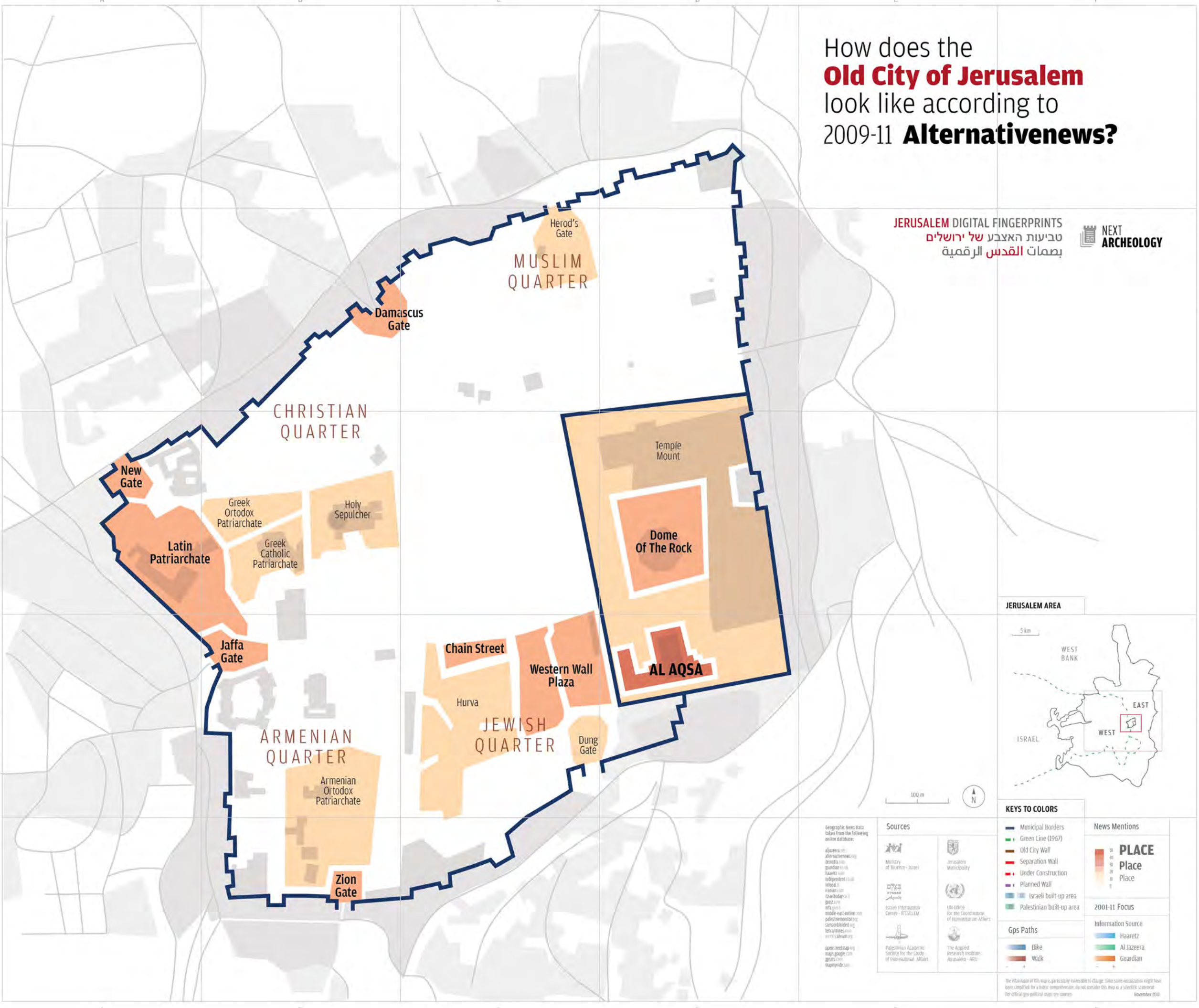
Geographic News Data taken from the following online database:
 aljazeera.com
 alternativepress.com
 denverpost.com
 guardian.co.uk
 haaretz.com
 independent.co.uk
 irishpost.com
 israeltoday.co.il
 jpost.com
 msn.com
 middle-east-online.com
 palestineonline.org
 samsonblind.org
 teleark.com
 worldalibrary.com
 apnews.com
 map.gogole.com
 gogole.com
 mapyrida.com

Sources

	Ministry of Tourism - Israel
	Jerusalem Municipality
	Israeli Information Center - ITSS/LEM
	UN Office for the Coordination of Humanitarian Affairs
	Palestinian Academic Society for the Study of International Affairs
	The Applied Research Institute - Jerusalem (ARIJ)

The information in this map is geographically vulnerable to change. Since some visualization might have been simplified for a better comprehension, do not consider this map as a scientific statement. For official gps political maps see sources. November 2013

How does the **Old City of Jerusalem** look like according to 2009-11 **Alternativenews?**



JERUSALEM DIGITAL FINGERPRINTS
טביעות האצבע של ירושלים
بصمات القدس الرقمية

NEXT ARCHEOLOGY



KEYS TO COLORS	News Mentions
<ul style="list-style-type: none">Municipal BordersGreen Line (1967)Old City WallSeparation WallUnder ConstructionPlanned WallIsraeli built-up areaPalestinian built-up area	<ul style="list-style-type: none">PLACEPlace
Gps Paths	Information Source
<ul style="list-style-type: none">BikeWalk	<ul style="list-style-type: none">HaaretzAl JazeeraGuardian

Geographic News Data taken from the following online database:
aljazeera.net
alternativenews.org
bbc.com
guardian.co.uk
haaretz.com
independent.co.uk
irrawaddi.com
jpost.com
khanodaya.com
ynet.com
middle-east-online.com
palestineonline.org
samsonblond.net
tasarnews.com
www.albany.org
www.aljazeera.net
www.aljazeera.com
www.aljazeera.net
www.aljazeera.net

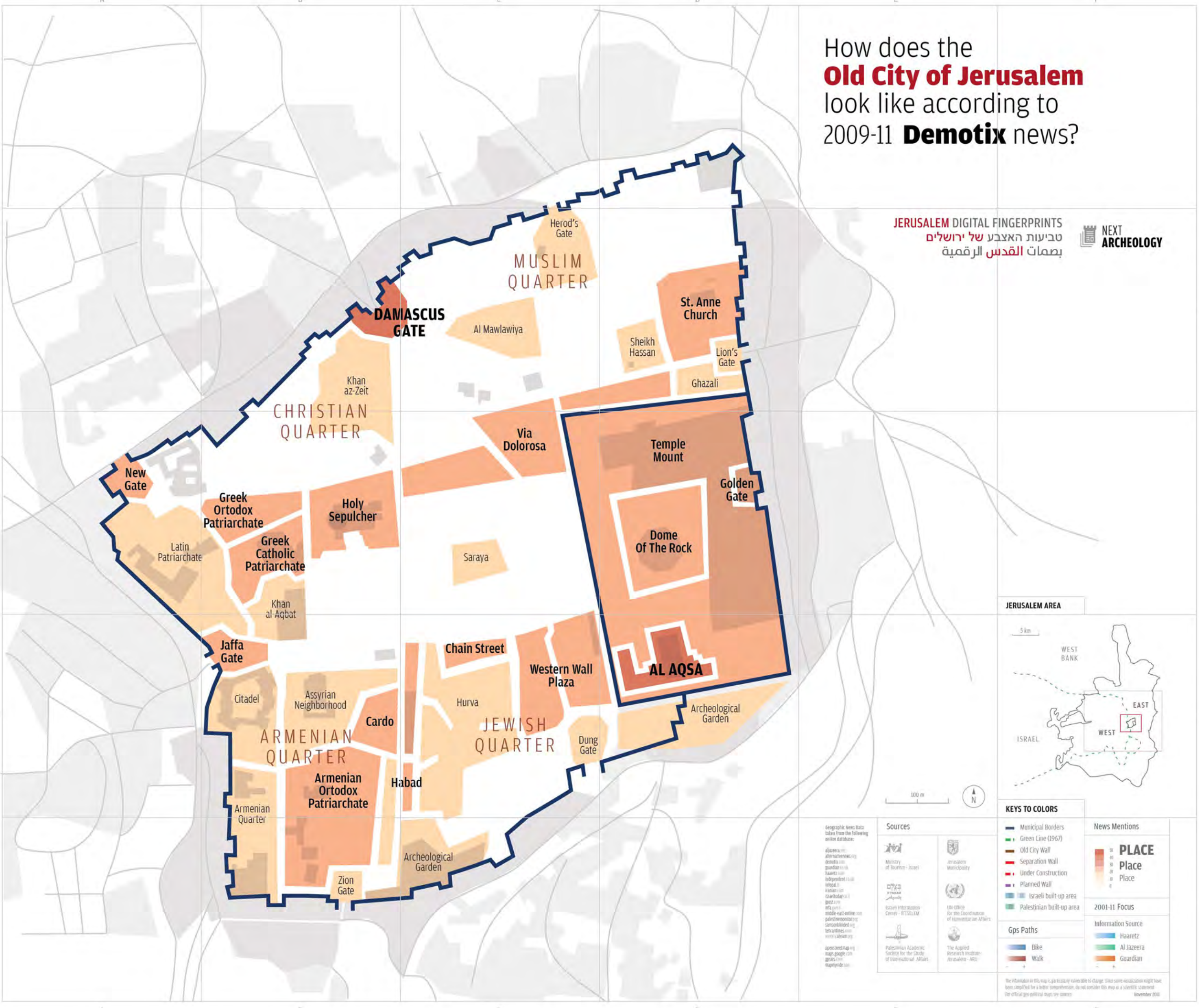
Sources

- Ministry of Tourism - Israel
- Jerusalem Municipality
- UN Office for the Coordination of Humanitarian Affairs
- Israeli Information Center - JERUSALEM
- The Applied Research Institute - Jerusalem - ARIJ
- Palestinian Academic Society for the Study of International Affairs

The information in this map is particularly vulnerable to change. Since some visualization might have been amplified for a better comprehension, do not consider this map as a scientific statement. For official gps political maps see sources.
November 2011

How does the **Old City of Jerusalem** look like according to 2009-11 **Demotix** news?

JERUSALEM DIGITAL FINGERPRINTS
 טביעות האצבע של ירושלים
 بصمات القدس الرقمية



Geographic News Data taken from the following online database:
 aljazeera.com
 alternativeviews.org
 demotix.com
 guardian.co.uk
 haaretz.com
 independent.co.uk
 irishpost.com
 jpost.com
 khaatoday.com
 msn.com
 middle-east-online.com
 palestineonline.org
 samsonindex.org
 thearabtimes.com
 worldalib.com
 ynet.com
 apnews.com
 mapbox.com
 mapyrida.com

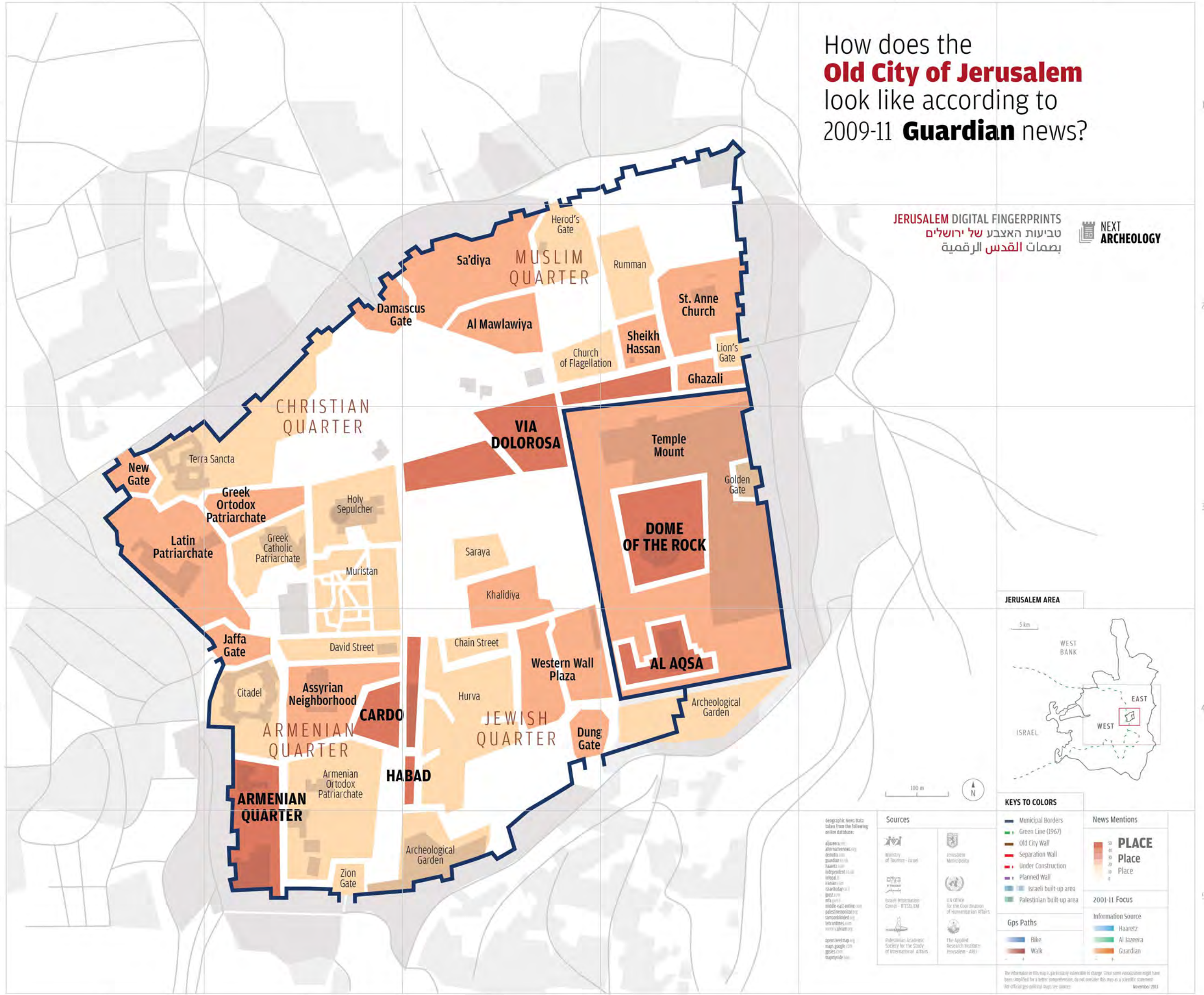
- Sources**
- Ministry of Tourism - Israel
 - Jerusalem Municipality
 - Israeli Information Center - JTS/LEM
 - UN Office for the Coordination of Humanitarian Affairs
 - Palestinian Academic Society for the Study of International Affairs
 - The Applied Research Institute - Jerusalem - ARIJ

- KEYS TO COLORS**
- Municipal Borders
 - Green Line (1967)
 - Old City Wall
 - Separation Wall
 - Under Construction
 - Planned Wall
 - Israeli built-up area
 - Palestinian built-up area
- Gps Paths**
- Bike
 - Walk

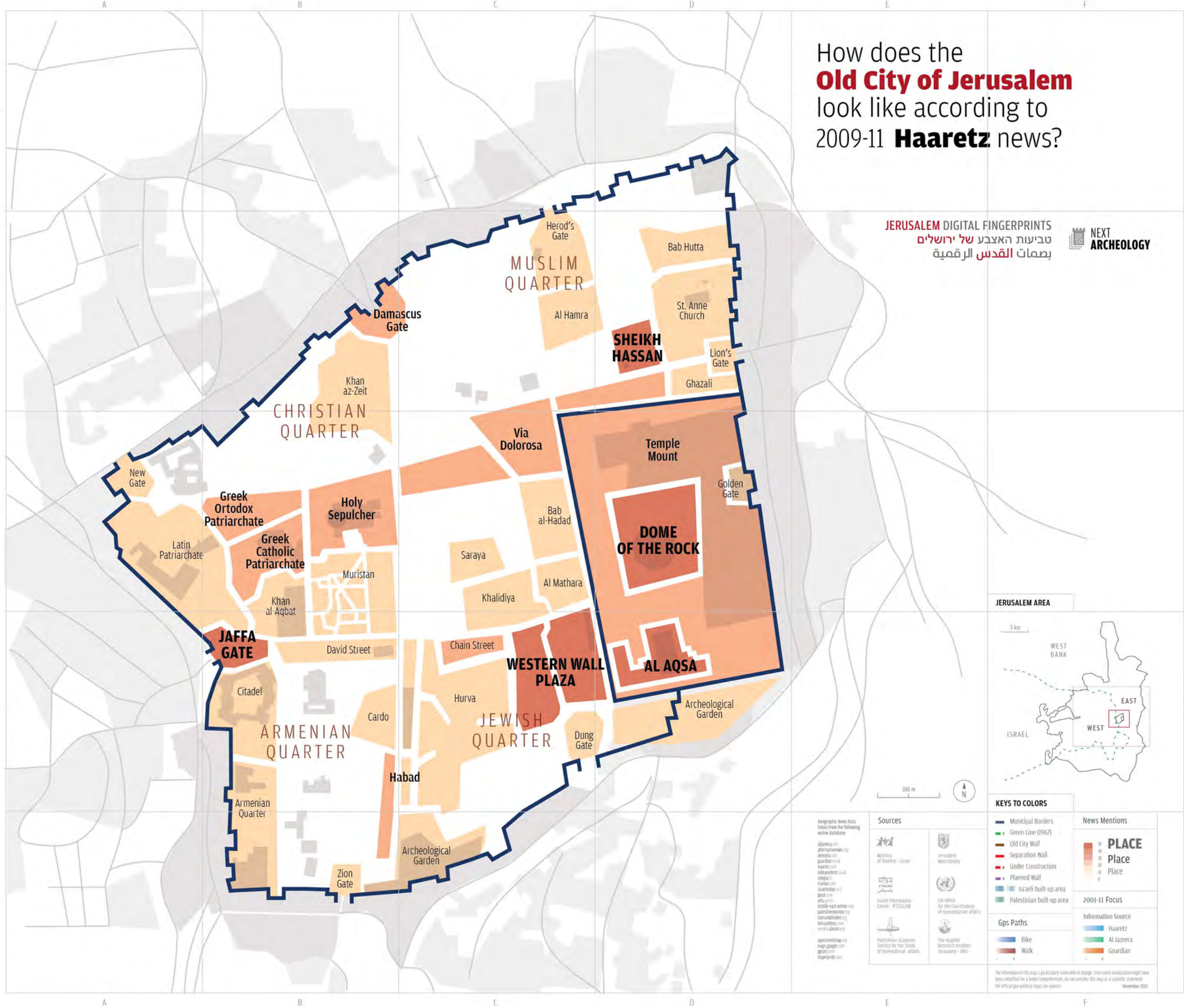


The information in this map is geographically valuable to change. Since some visualization might have been simplified for a better comprehension, do not consider this map as a scientific statement. For official gps political maps see sources. November 2013

How does the **Old City of Jerusalem** look like according to 2009-11 **Guardian** news?



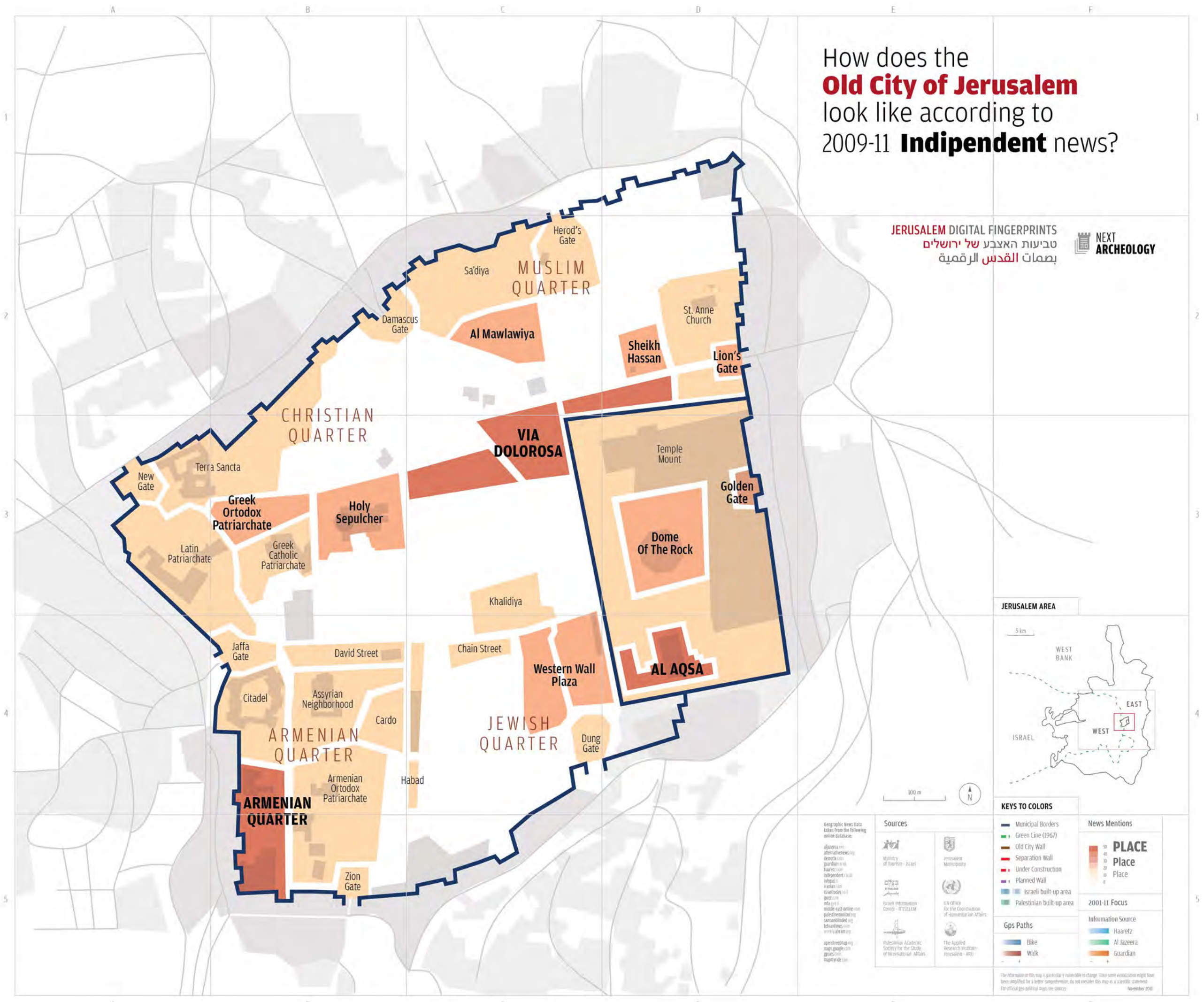
How does the **Old City of Jerusalem** look like according to 2009-11 **Haaretz** news?



How does the **Old City of Jerusalem** look like according to 2009-11 **Indipendent** news?

JERUSALEM DIGITAL FINGERPRINTS
 טביעות האצבע של ירושלים
 بصمات القدس الرقمية

NEXT ARCHEOLOGY



KEYS TO COLORS

- Municipal Borders
- Green Line (1967)
- Old City Wall
- Separation Wall
- Under Construction
- Planned Wall
- Israeli built-up area
- Palestinian built-up area

Gps Paths

- Bike
- Walk

News Mentions

PLACE PLACE PLACE

2001-11 Focus

Information Source

- Haaretz
- Al Jazeera
- Guardian

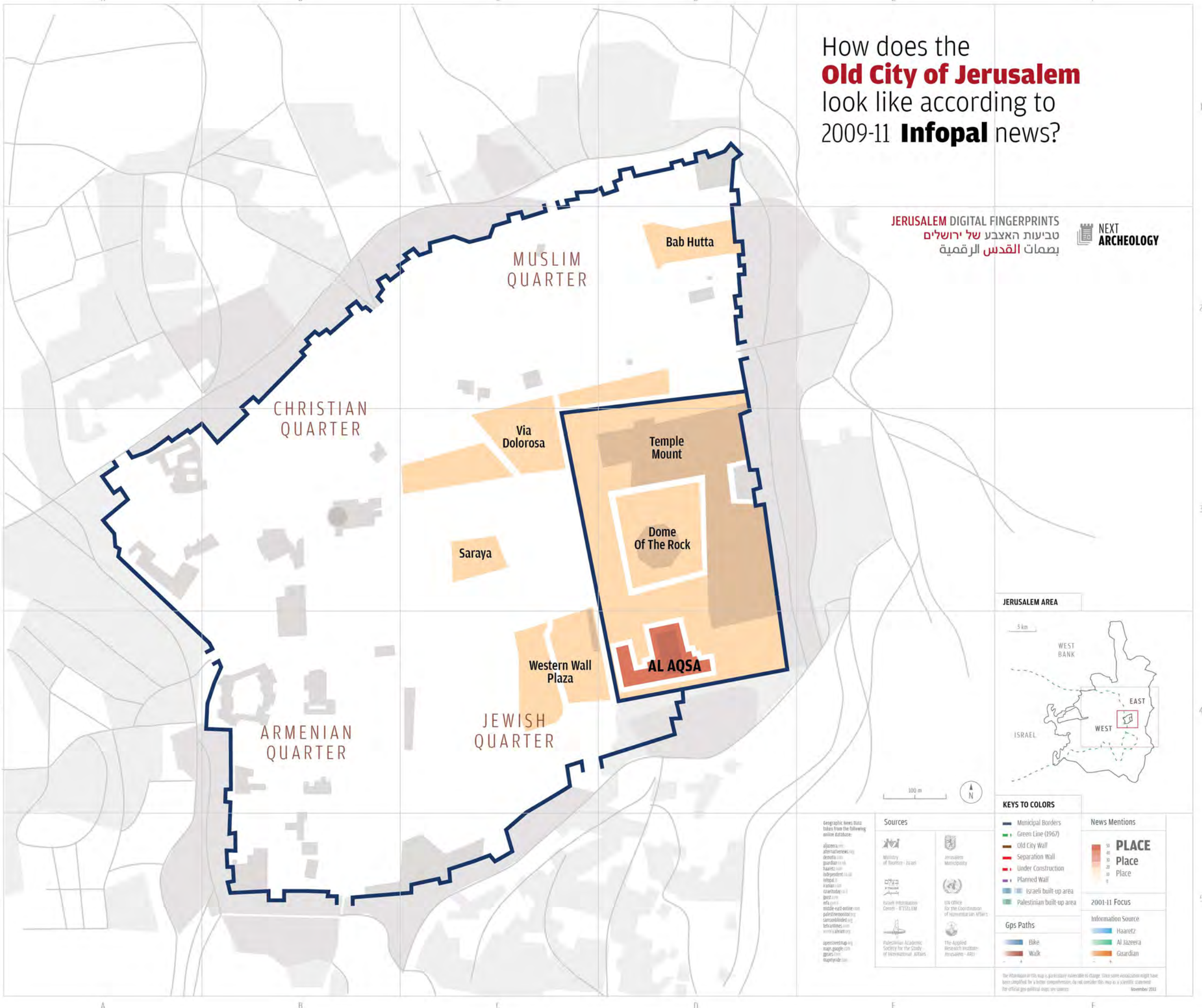
- Geographic News Data taken from the following online database:
- aljazeera.com
 - alternativenews.org
 - deutsche.wire
 - guardian.co.uk
 - haaretz.com
 - independent.co.uk
 - ireland.com
 - khaodan.com
 - krachtoday.co.il
 - ynet.com
 - mideast-online.com
 - palestineonline.org
 - samoanibid.org
 - tabakanews.com
 - ynet.com
 - ynet.com

- Sources**
- Ministry of Tourism - Israel
 - Jerusalem Municipality
 - Israeli Information Center - JERUSALEM
 - UN Office for the Coordination of Humanitarian Affairs
 - Palestinian Academic Society for the Study of International Affairs
 - The Applied Research Institute - Jerusalem - ARIJ

The information on this map is geographically vulnerable to change. Since some visualization might have been simplified for a better comprehension, do not consider this map as a scientific statement. For official gps political maps see sources. November 2013

How does the **Old City of Jerusalem** look like according to 2009-11 **Infopal** news?

JERUSALEM DIGITAL FINGERPRINTS
 טביעות האצבע של ירושלים
 بصمات القدس الرقمية



Geographic News Data taken from the following online database:
 aljazeera.com
 alternativepress.com
 depts.com
 guardian.co.uk
 haaretz.com
 independent.co.uk
 infopal.com
 irishpost.com
 israeltoday.co.il
 jpost.com
 mfa.gov.il
 middle-east-online.com
 palestineonline.org
 samsonblond.com
 thearabtimes.com
 worldalib.com
 apnews.com
 mapbox.com
 google.com
 openstreetmap.org
 mapy.cz

- Sources**
- Ministry of Tourism - Israel
 - Jerusalem Municipality
 - Israeli Information Center - JERICHO
 - UN Office for the Coordination of Humanitarian Affairs
 - Palestinian Academic Society for the Study of International Affairs
 - The Applied Research Institute - Jerusalem - ARIJ

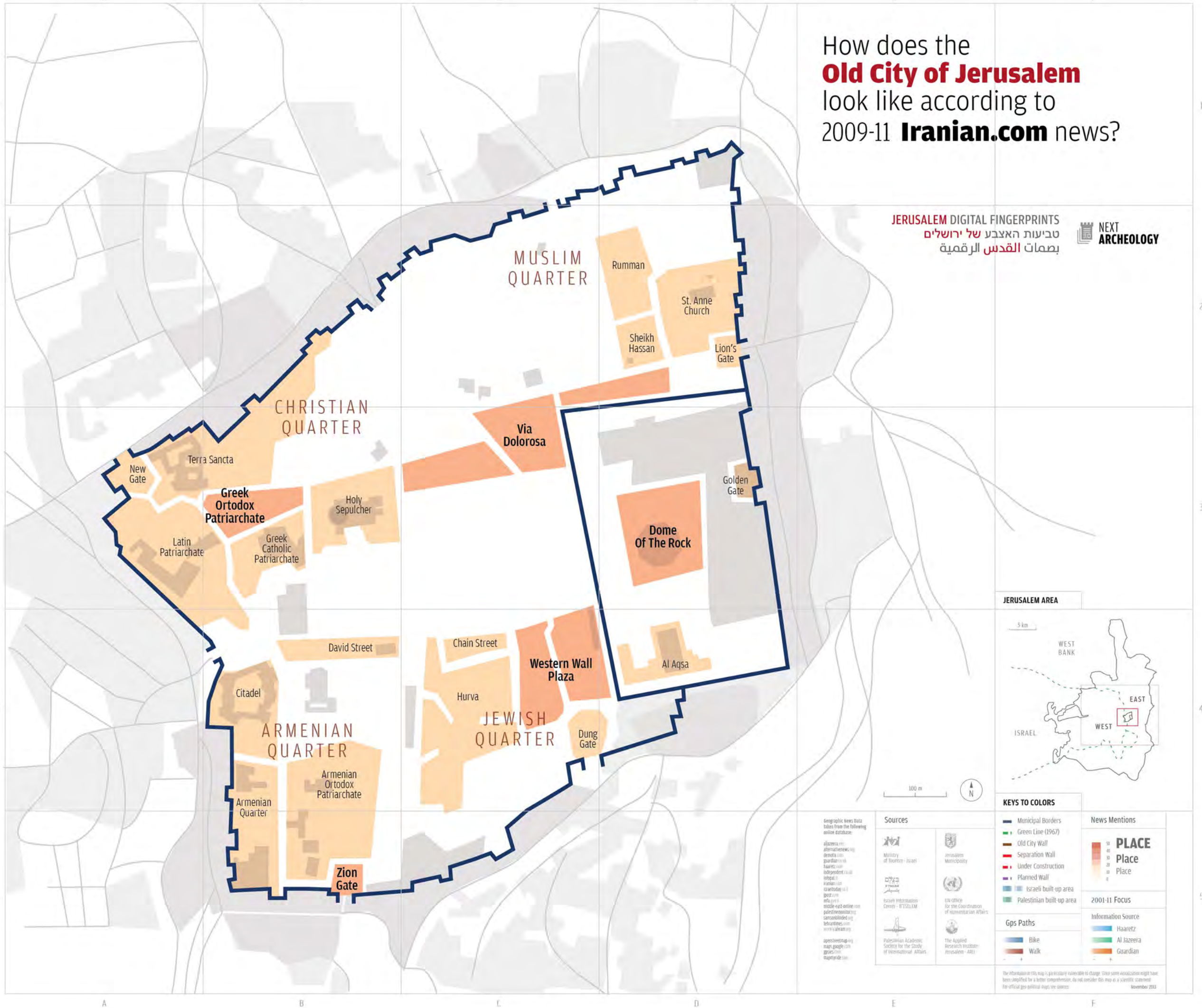
- KEYS TO COLORS**
- Municipal Borders
 - Green Line (1967)
 - Old City Wall
 - Separation Wall
 - Under Construction
 - Planned Wall
 - Israeli built-up area
 - Palestinian built-up area
- Gps Paths**
- Bike
 - Walk



The information in this map is particularly vulnerable to change. Since some associations might have been amplified for a better comprehension, do not consider this map as a scientific statement. For official geo-political maps see sources. November 2013

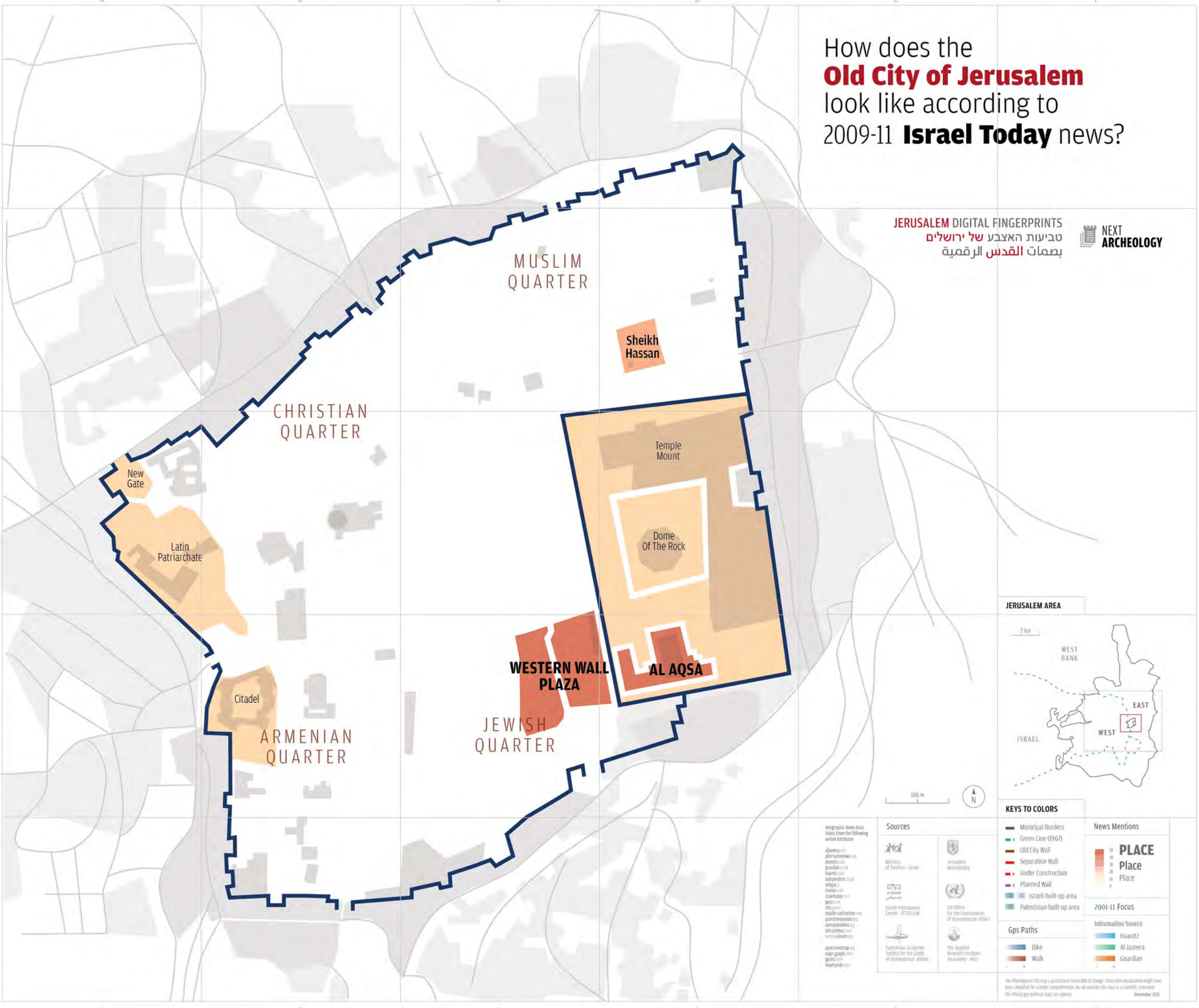
How does the **Old City of Jerusalem** look like according to 2009-11 **Iranian.com** news?

JERUSALEM DIGITAL FINGERPRINTS
טביעות האצבע של ירושלים
بصمات القدس الرقمية



How does the **Old City of Jerusalem** look like according to 2009-11 **Israel Today** news?

JERUSALEM DIGITAL FINGERPRINTS
 טביעות האצבע של ירושלים
 بصمات القدس الرقمية



Geographic News Data taken from the following online database:
 aljazeera.com
 alternativepress.com
 depts.com
 guardian.co.uk
 haaretz.com
 independent.co.uk
 irishpost.com
 israeltoday.co.il
 jpost.com
 mfa.gov.il
 middle-east-online.com
 palestineonline.org
 samsonindex.com
 thearabianpost.com
 thetimes.co.uk
 wny.com
 ynet.co.il
 ynet.com
 ynet.net

- Sources**
- Ministry of Tourism - Israel
 - Jerusalem Municipality
 - Israeli Information Center - JERICHO
 - UN Office for the Coordination of Humanitarian Affairs
 - Palestinian Academic Society for the Study of International Affairs
 - The Applied Research Institute - Jerusalem - ARIJ

KEYS TO COLORS

- Municipal Borders
- Green Line (1967)
- Old City Wall
- Separation Wall
- Under Construction
- Planned Wall
- Israeli built-up area
- Palestinian built-up area

Gps Paths

- Bike
- Walk

News Mentions

PLACE
 50
 40
 30
 20
 10
 0

2001-11 Focus

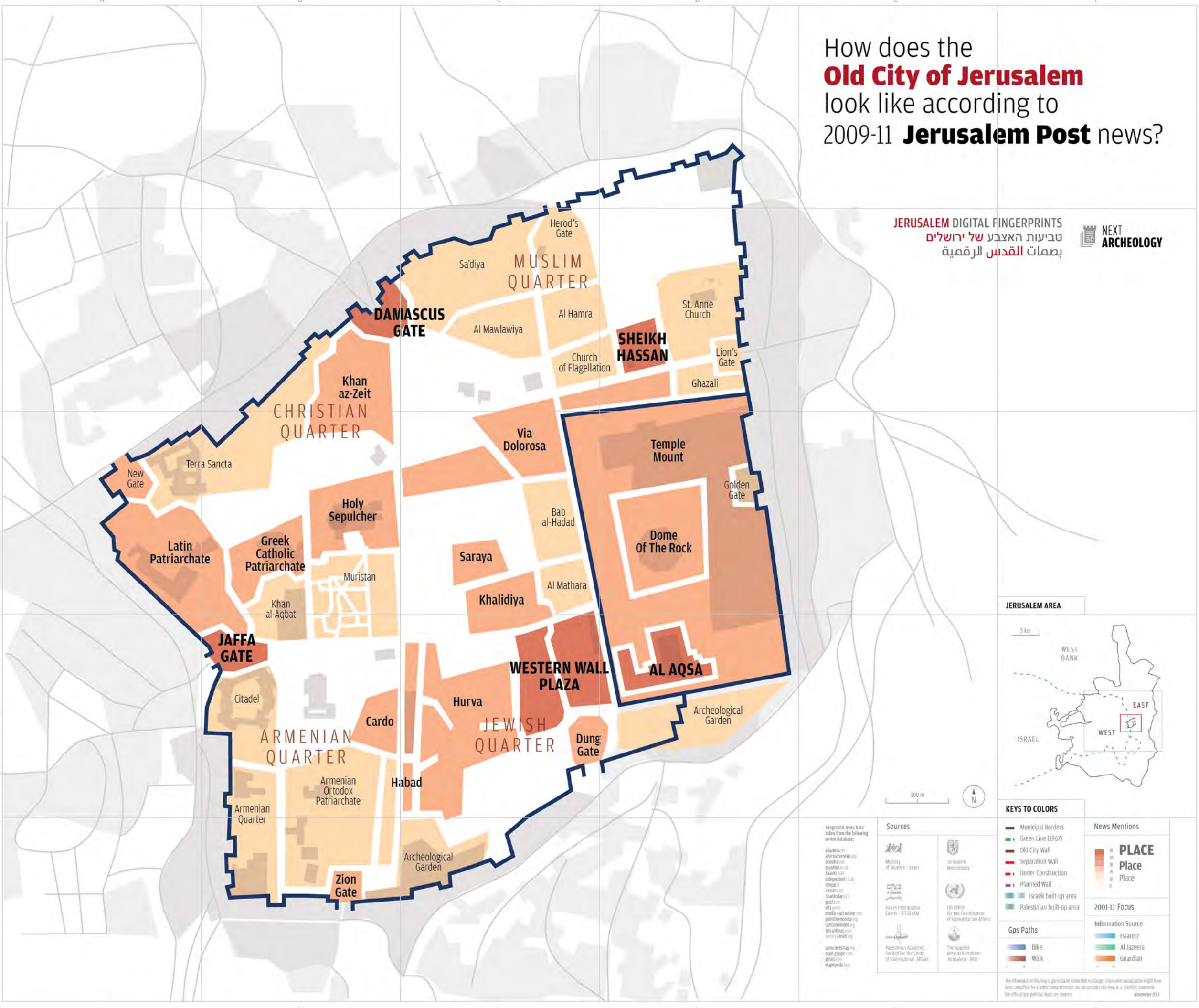
Information Source

- Haaretz
- Al Jazeera
- Guardian

The information in this map is particularly vulnerable to change. Since some associations might have been amplified for a better comprehension, do not consider this map as a scientific statement. For official geo-political maps see sources. November 2013

How does the **Old City of Jerusalem** look like according to 2009-11 **Jerusalem Post** news?

JERUSALEM DIGITAL FINGERPRINTS
 טביעות האצבע של ירושלים
 بصمات القدس الرقمية



Geographic News Data taken from the following online database:
 aljazeera.com
 alternativeviews.org
 deptsia.com
 guardian.co.uk
 haaretz.com
 independent.co.uk
 irishpost.com
 jpost.com
 khaodaily.co.il
 mfa.gov.il
 middle-east-online.com
 palestineonline.org
 samsonblond.com
 thearabianpost.com
 thetimes.co.uk
 wny.com
 ynet.co.il
 apertivemap.org
 maps.google.com
 gmaps.com
 mapyrida.com

- Sources**
- Ministry of Tourism - Israel
 - Jerusalem Municipality
 - Israeli Information Center - JERUSALEM
 - UN Office for the Coordination of Humanitarian Affairs
 - Palestinian Academic Society for the Study of International Affairs
 - The Applied Research Institute - Jerusalem - ARIJ

- KEYS TO COLORS**
- Municipal Borders
 - Green Line (1967)
 - Old City Wall
 - Separation Wall
 - Under Construction
 - Planned Wall
 - Israeli built-up area
 - Palestinian built-up area
- Gps Paths**
- Bike
 - Walk

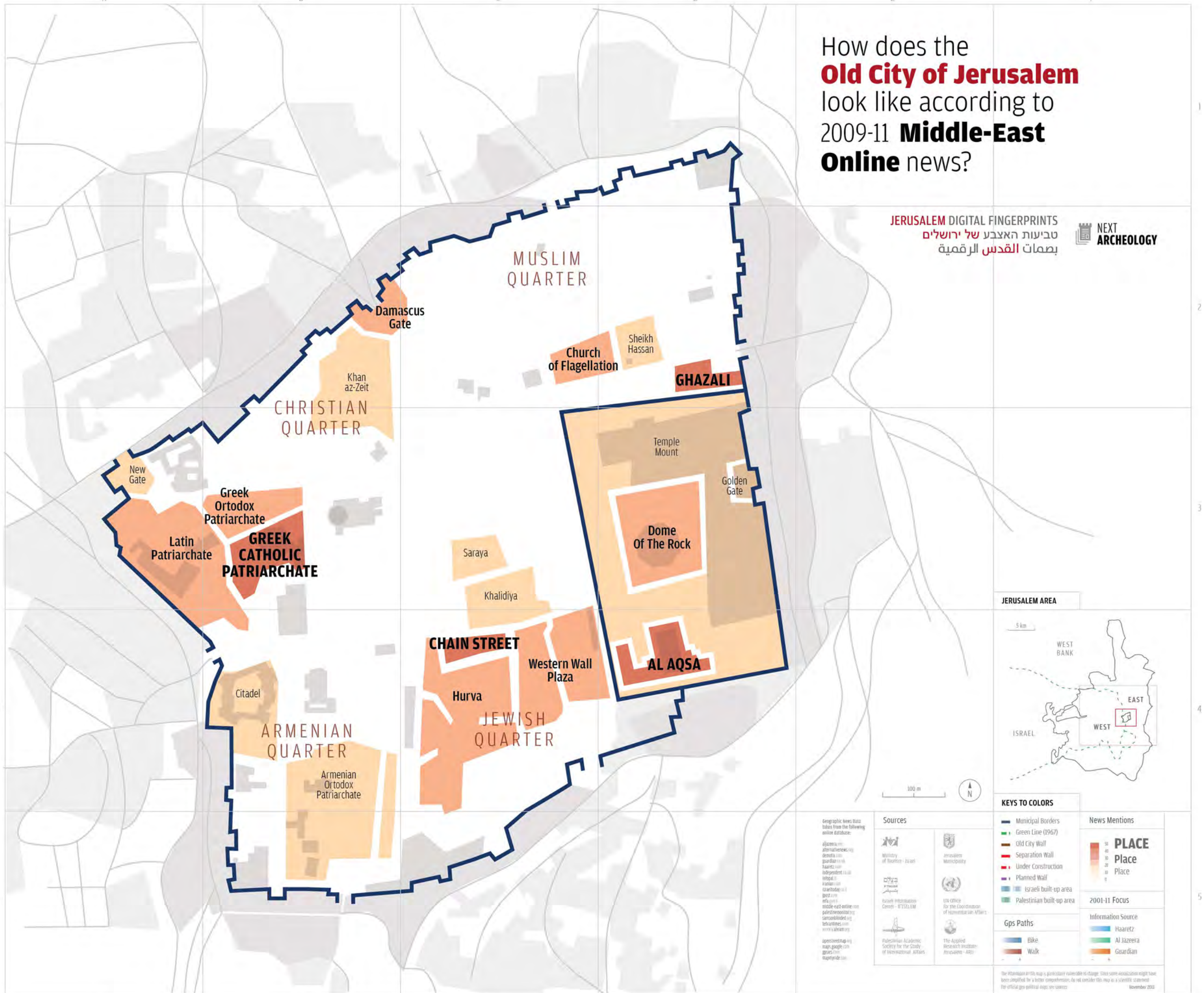


- 2001-11 Focus**
- Information Source**
- Haaretz
 - Al Jazeera
 - Guardian

The information in this map is particularly vulnerable to change. Since some visualization might have been simplified for a better comprehension, do not consider this map as a scientific statement. For official gps political maps see sources. November 2013

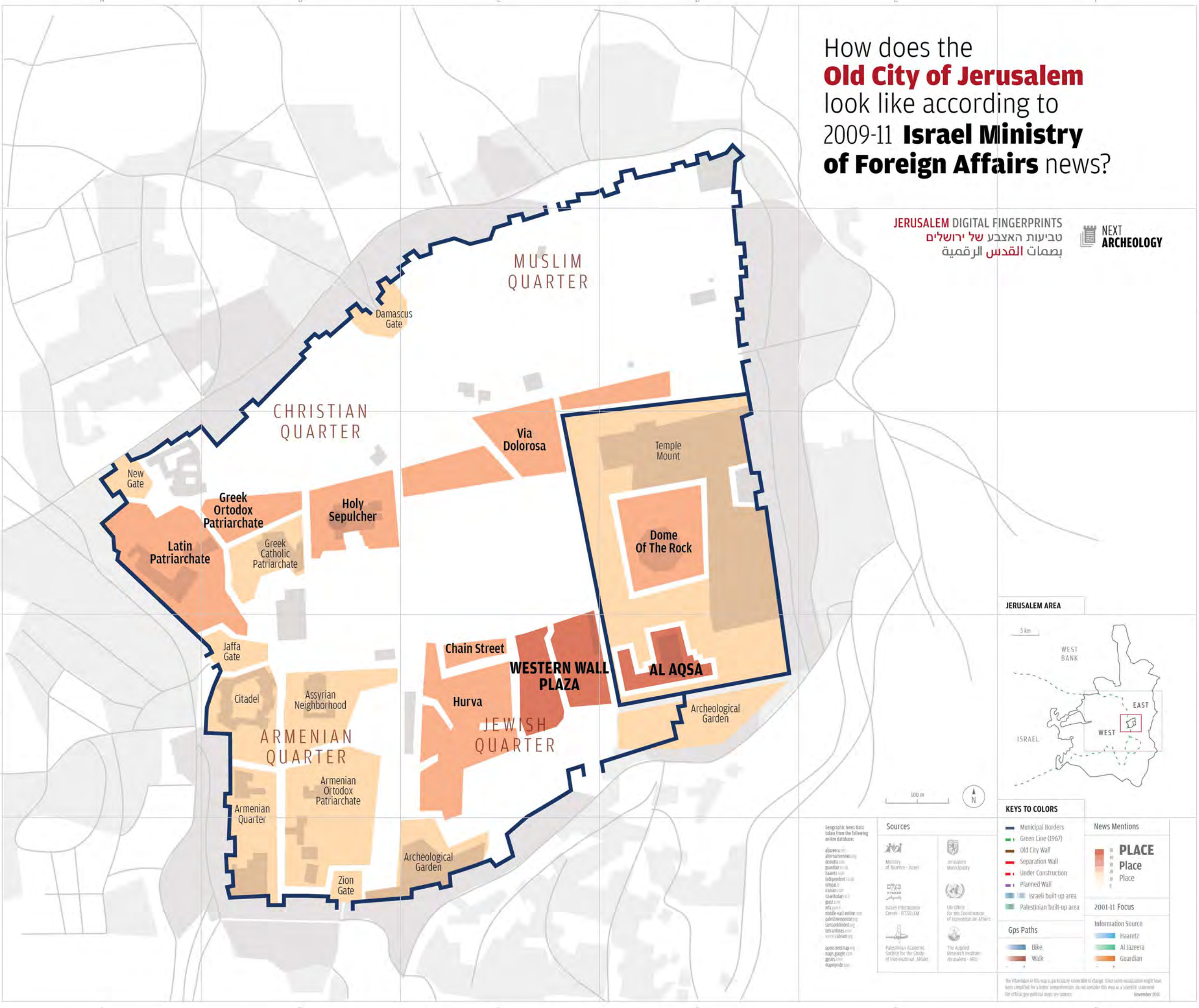
How does the **Old City of Jerusalem** look like according to 2009-11 **Middle-East Online** news?

JERUSALEM DIGITAL FINGERPRINTS
טביעות האצבע של ירושלים
بصمات القدس الرقمية



How does the **Old City of Jerusalem** look like according to 2009-11 **Israel Ministry of Foreign Affairs** news?

JERUSALEM DIGITAL FINGERPRINTS
 טביעות האצבע של ירושלים
 بصمات القدس الرقمية



KEYS TO COLORS

- Municipal Borders
- Green Line (1967)
- Old City Wall
- Separation Wall
- Under Construction
- Planned Wall
- Israeli built-up area
- Palestinian built-up area

News Mentions

PLACE

50
40
30
20
10
0

2001-11 Focus

Information Source

- Haaretz
- Al Jazeera
- Guardian

Gps Paths

- Bike
- Walk

Geographic News Data taken from the following online database:

- aljazeera.com
- alternativenews.org
- arabnews.com
- guardian.co.uk
- haaretz.com
- independent.co.uk
- irishpost.com
- israeltoday.co.il
- ynet.com
- middle-east-online.com
- palestineonline.org
- samsonblond.net
- tasarnews.com
- ynet.com
- ynet.com
- ynet.com

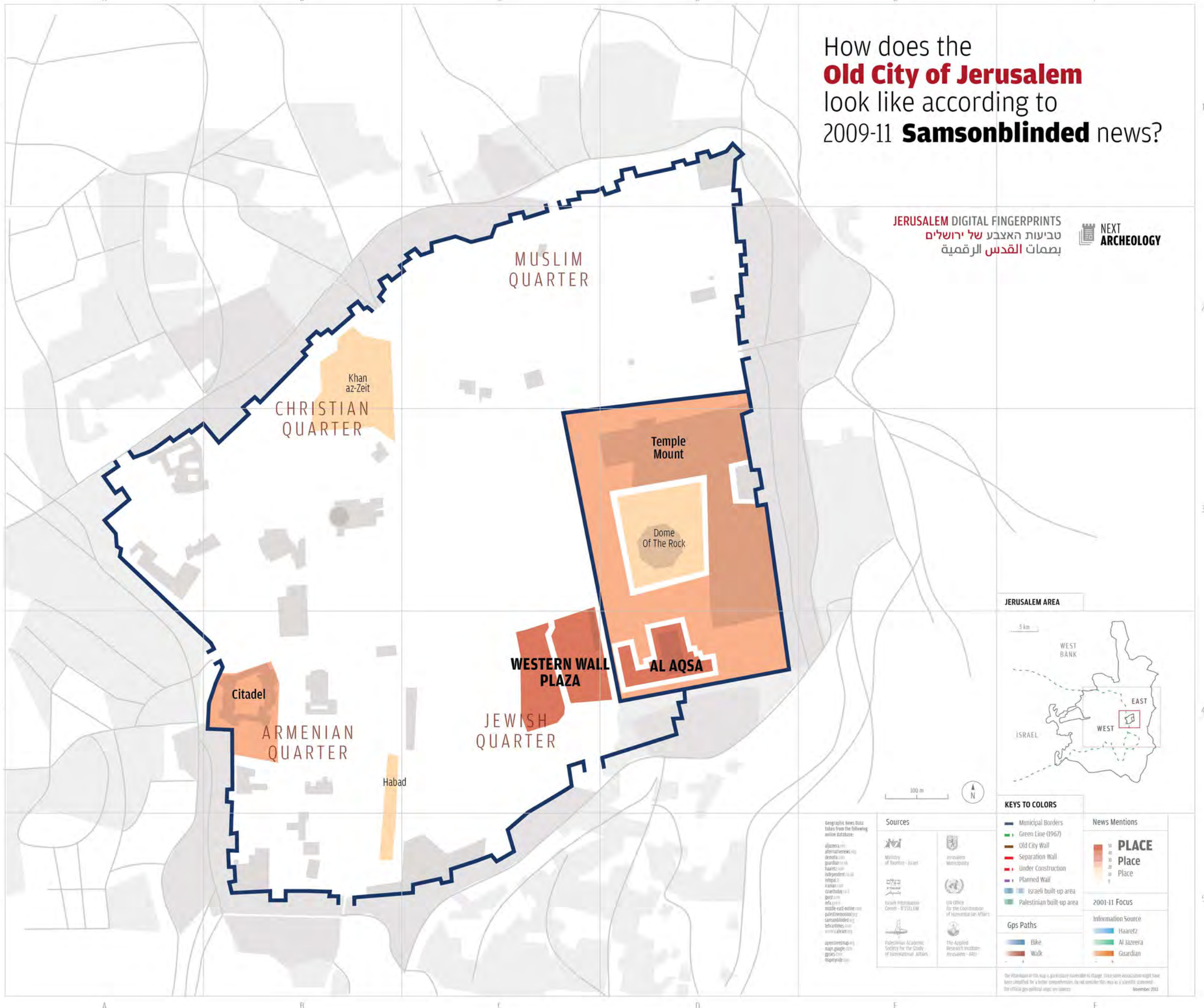
Sources

- Ministry of Tourism - Israel
- Jerusalem Municipality
- Israel Information Center - JERUSALEM
- UN Office for the Coordination of Humanitarian Affairs
- Palestinian Academic Society for the Study of International Affairs
- The Applied Research Institute - Jerusalem - ARIJ

The information in this map is geographically vulnerable to change. Since some visualization might have been simplified for a better comprehension, do not consider this map as a scientific statement. For official gps political maps see sources. November 2013

How does the **Old City of Jerusalem** look like according to 2009-11 **Samsonblinded** news?

JERUSALEM DIGITAL FINGERPRINTS
טביעות האצבע של ירושלים
بصمات القدس الرقمية



JERUSALEM AREA



KEYS TO COLORS

- Municipal Borders
- Green Line (1967)
- Old City Wall
- Separation Wall
- Under Construction
- Planned Wall
- Israeli built-up area
- Palestinian built-up area
- Gps Paths
 - Bike
 - Walk



Geographic News Data taken from the following online databases:
aljazeera.com
alternativenews.org
arabnews.com
guardian.co.uk
haaretz.com
independent.co.uk
irishpost.com
khanazai.com
middle-east-online.com
palestineonline.org
samsonblinded.org
theatlantic.com
ynet.co.il

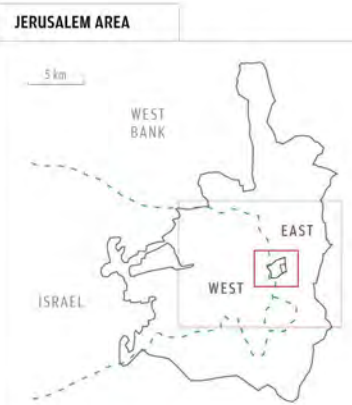
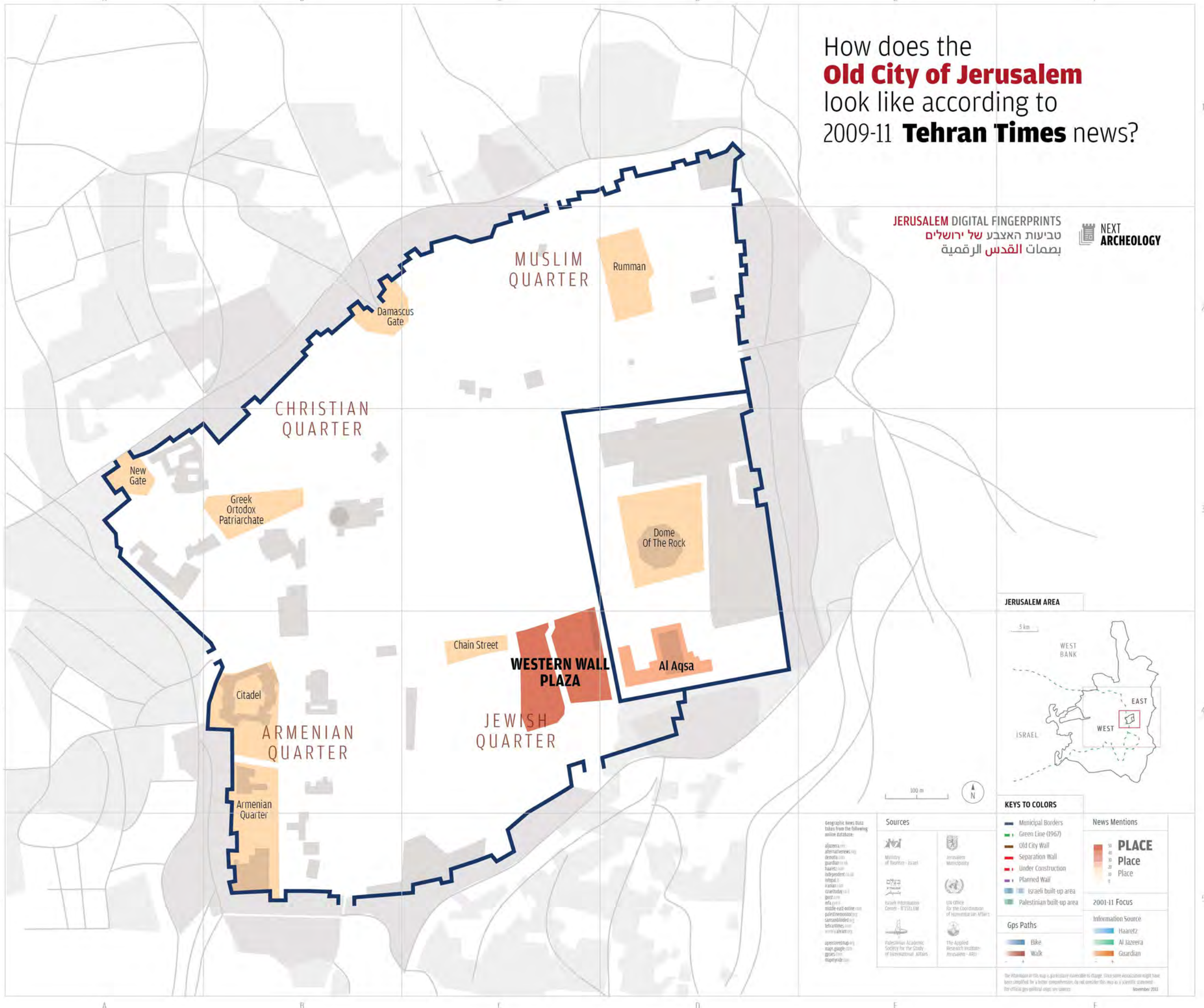
Sources

- Ministry of Tourism - Israel
- Jerusalem Municipality
- Israeli Information Center - JERICHO
- UN Office for the Coordination of Humanitarian Affairs
- Palestinian Academic Society for the Study of International Affairs
- The Applied Research Institute - Jerusalem - ARIJ

The information in this map is particularly vulnerable to change. Since some associations might have been simplified for a better comprehension, do not consider this map as a scientific statement. For official geo-political maps see sources. November 2013

How does the **Old City of Jerusalem** look like according to 2009-11 **Tehran Times** news?

JERUSALEM DIGITAL FINGERPRINTS
 טביעות האצבע של ירושלים
 بصمات القدس الرقمية



KEYS TO COLORS

- Municipal Borders
- Green Line (1967)
- Old City Wall
- Separation Wall
- Under Construction
- Planned Wall
- Israeli built-up area
- Palestinian built-up area

News Mentions

PLACE
 PLACE
 PLACE

2001-11 Focus

Information Source

- Haaretz
- Al Jazeera
- Guardian

Gps Paths

- Bike
- Walk

Geographic News Data taken from the following online databases:

- aljazeera.com
- alternativenews.org
- arabnews.com
- guardian.co.uk
- haaretz.com
- independent.co.uk
- irishpost.com
- iranian.com
- iraanoday.com
- israel24.com
- israeli.net
- middle-east-online.com
- palestineonline.org
- samanaband.com
- tehrantimes.com
- ynet.com
- ynet.co.il

aperturesmap.org
 maps.google.com
 gmaps.com
 mapspedia.com

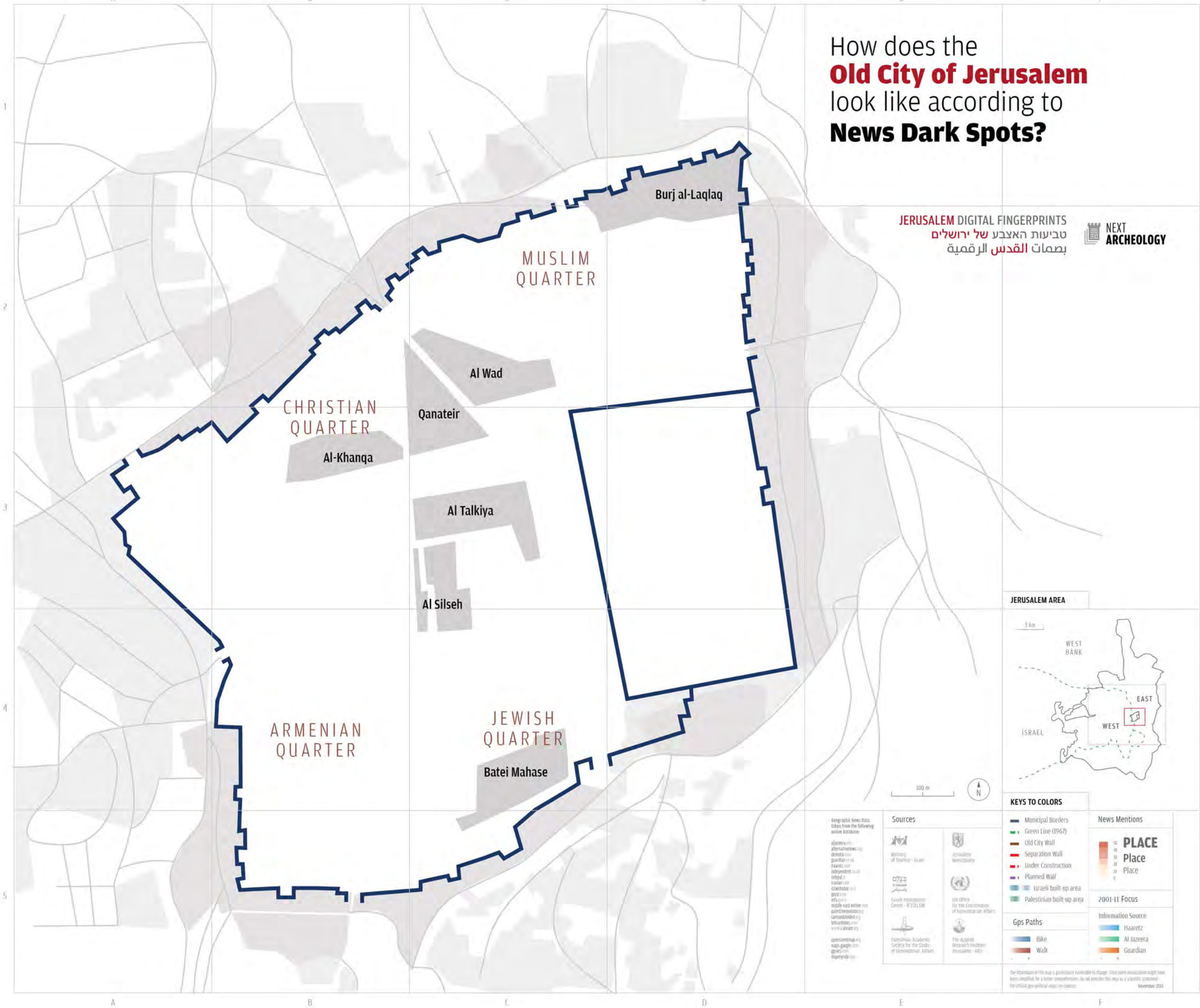
Sources

- Ministry of Tourism - Israel
- Jerusalem Municipality
- Israeli Information Center - JERICHO
- UN Office for the Coordination of Humanitarian Affairs
- Palestinian Academic Society for the Study of International Affairs
- The Applied Research Institute - Jerusalem - ARIJ

The information in this map is particularly vulnerable to change. Since some associations might have been simplified for a better comprehension, do not consider this map as a scientific statement. For official gps political maps see sources. November 2013

How does the **Old City of Jerusalem** look like according to **News Dark Spots?**

JERUSALEM DIGITAL FINGERPRINTS
טביעות האצבע של ירושלים
بصمات القدس الرقمية



JERUSALEM AREA



KEYS TO COLORS

- Municipal Borders
- Green Line (1967)
- Old City Wall
- Separation Wall
- Under Construction
- Planned Wall
- Israeli built-up area
- Palestinian built-up area

- #### Gps Paths
- Bike
 - Walk



- #### Information Source
- Haaretz
 - Al Jazeera
 - Guardian

Geographic News Data taken from the following online databases:

- aljazeera.com
- alwatannews.com
- arabnews.com
- guardian.co.uk
- haaretz.com
- independent.co.uk
- irishpost.com
- israeltoday.co.il
- ynet.com
- middle-east-online.com
- palestineonline.org
- samirahnews.com
- telegraph.com
- wireimage.com
- wireimage.com
- wireimage.com

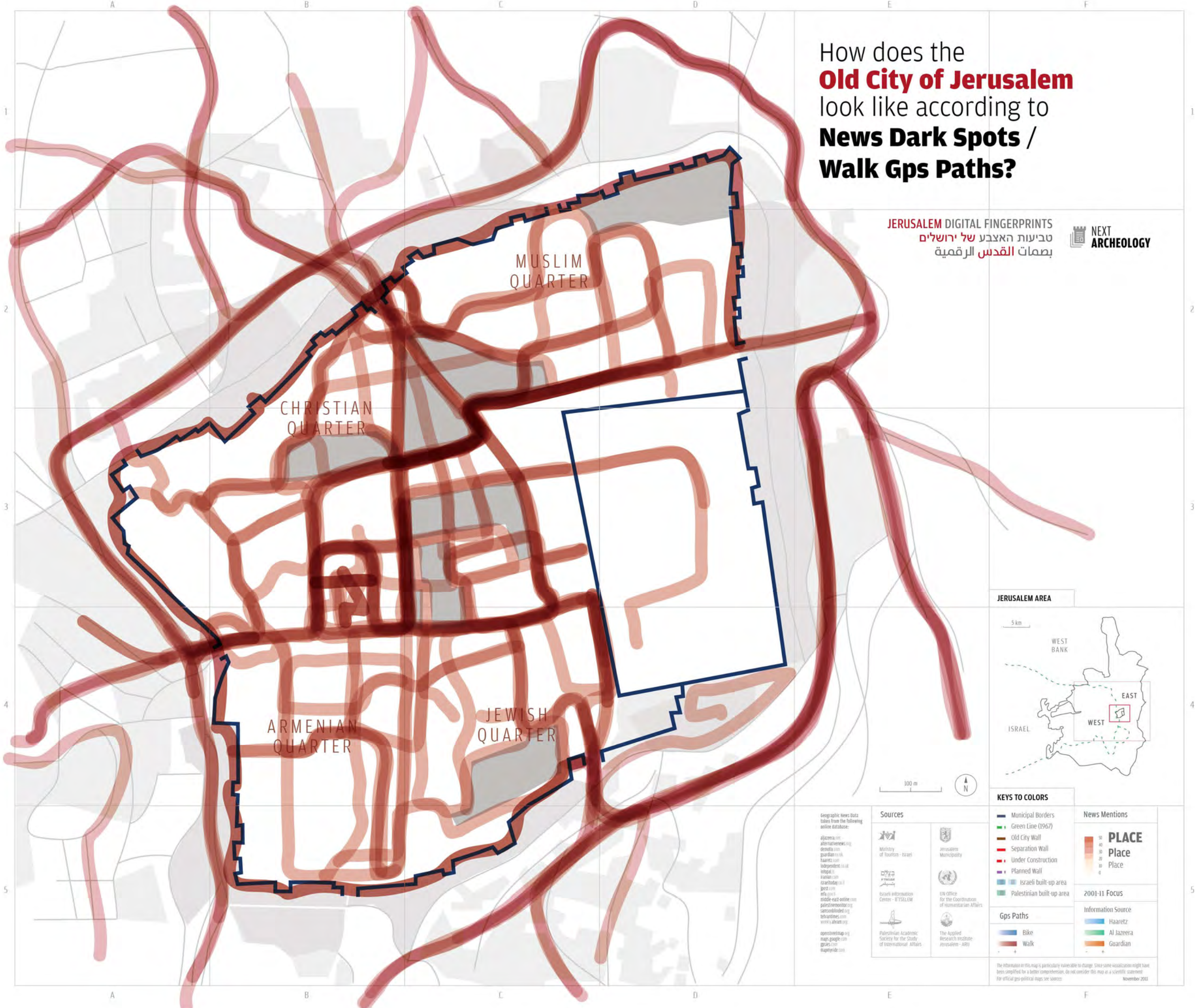
Sources

- Ministry of Tourism - Israel
- Jerusalem Municipality
- UN Office for the Coordination of Humanitarian Affairs
- UN Office for the Coordination of Humanitarian Affairs
- Palestinian Academic Society for the Study of International Affairs
- The Applied Research Institute Jerusalem - ARIJ

The information in this map is particularly vulnerable to change. Since some associations might have been amplified for a better comprehension, do not consider this map as a scientific statement. For official geographical maps see sources. November 2013

How does the Old City of Jerusalem look like according to News Dark Spots / Walk Gps Paths?

JERUSALEM DIGITAL FINGERPRINTS
 טביעות האצבע של ירושלים
 بصمات القدس الرقمية



Geographic News Data taken from the following online database:
 aljazeera.net
 alternativeneWS.org
 dekada.com
 guardian.co.uk
 haaretz.com
 independent.co.uk
 itopical.com
 irachoddy.co.il
 jpost.com
 mfa.gov.il
 middle-east-online.com
 palestineobserver.org
 samsonblinded.org
 thearabtimes.com
 world's-ahrab.org
 openstreetmap.org
 maps.google.com
 gpxs.com
 mapyride.com

- Sources**
- Ministry of Tourism - Israel
 - Jerusalem Municipality
 - Israeli Information Center - JERUSALEM
 - UN Office for the Coordination of Humanitarian Affairs
 - Palestinian Academic Society for the Study of International Affairs
 - The Applied Research Institute Jerusalem - ARIJ

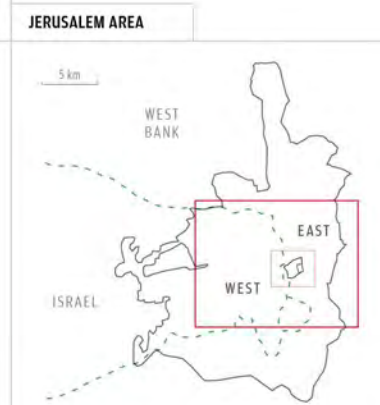
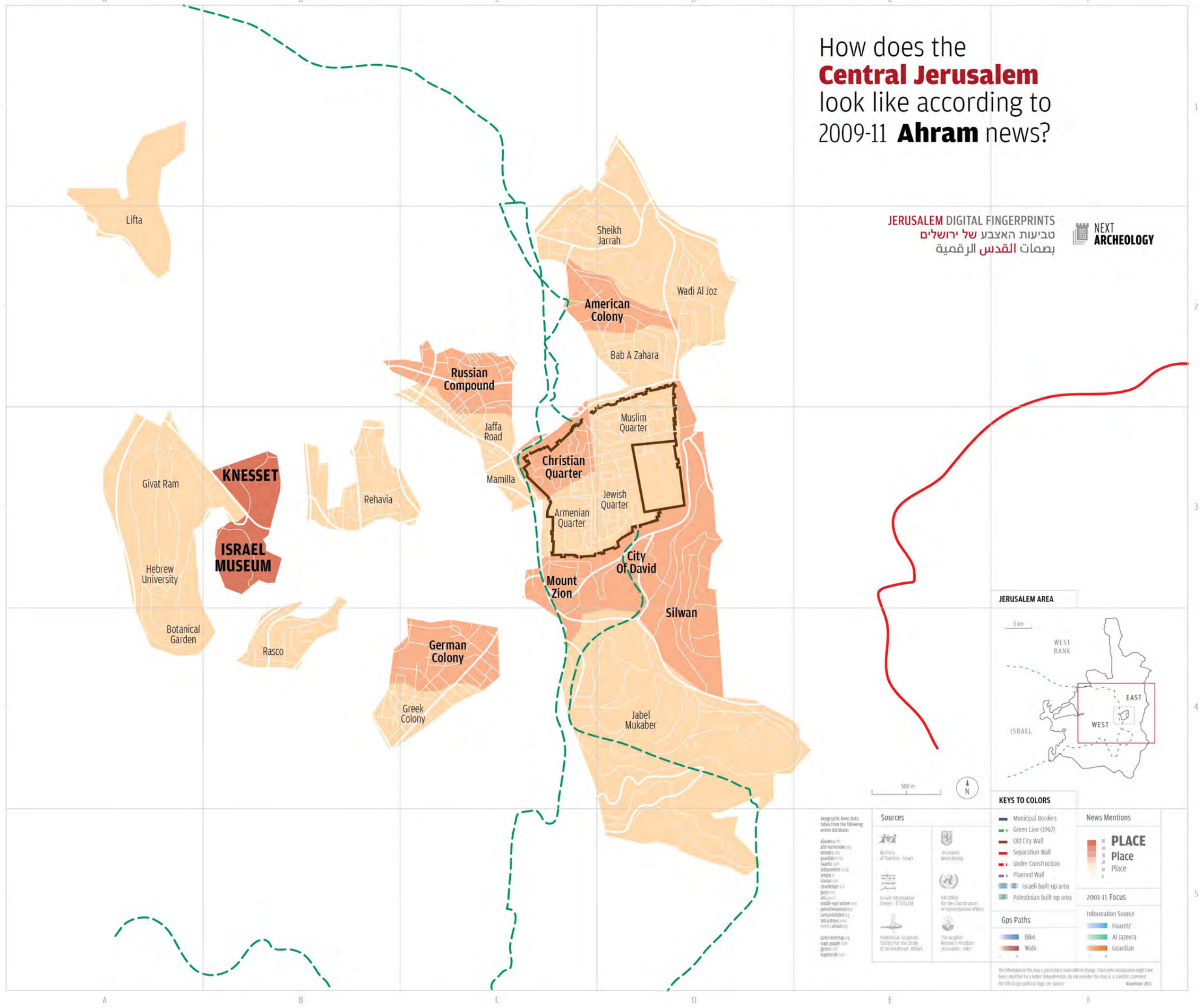
- KEYS TO COLORS**
- Municipal Borders
 - Green Line (1967)
 - Old City Wall
 - Separation Wall
 - Under Construction
 - Planned Wall
 - Israeli built-up area
 - Palestinian built-up area
- Gps Paths**
- Bike
 - Walk



The information in this map is particularly vulnerable to change. Since some visualization might have been simplified for a better comprehension, do not consider this map as a scientific statement. For official geo-political maps see sources. November 2013

How does the **Central Jerusalem** look like according to 2009-11 **Ahram** news?

JERUSALEM DIGITAL FINGERPRINTS
 טביעות האצבע של ירושלים
 بصمات القدس الرقمية



Geographic News Data taken from the following online database:
 aljazeera.com
 alternativeneWS.de
 deutsche.wire.com
 guardian.co.uk
 haaretz.com
 independent.co.uk
 irishpost.com
 irishcentral.com
 irachtoday.com
 jpost.com
 mfa.gov.il
 middle-east-online.com
 palestineobserver.org
 samsonblinded.org
 telegraph.co.uk
 world's-tribune.org
 apnews.com
 mapz.google.com
 gmaps.com
 mapyrida.com

- Sources**
- Ministry of Tourism - Israel
 - Jerusalem Municipality
 - Israeli Information Center - JERUSALEM
 - UN Office for the Coordination of Humanitarian Affairs
 - Palestinian Academic Society for the Study of International Affairs
 - The Applied Research Institute - Jerusalem - ARIJ

KEYS TO COLORS

- Municipal Borders
- Green Line (1967)
- Old City Wall
- Separation Wall
- Under Construction
- Planned Wall
- Israeli built-up area
- Palestinian built-up area

Gps Paths

- Bike
- Walk

News Mentions

PLACE
 50
 40
 30
 20
 10
 0

2001-11 Focus

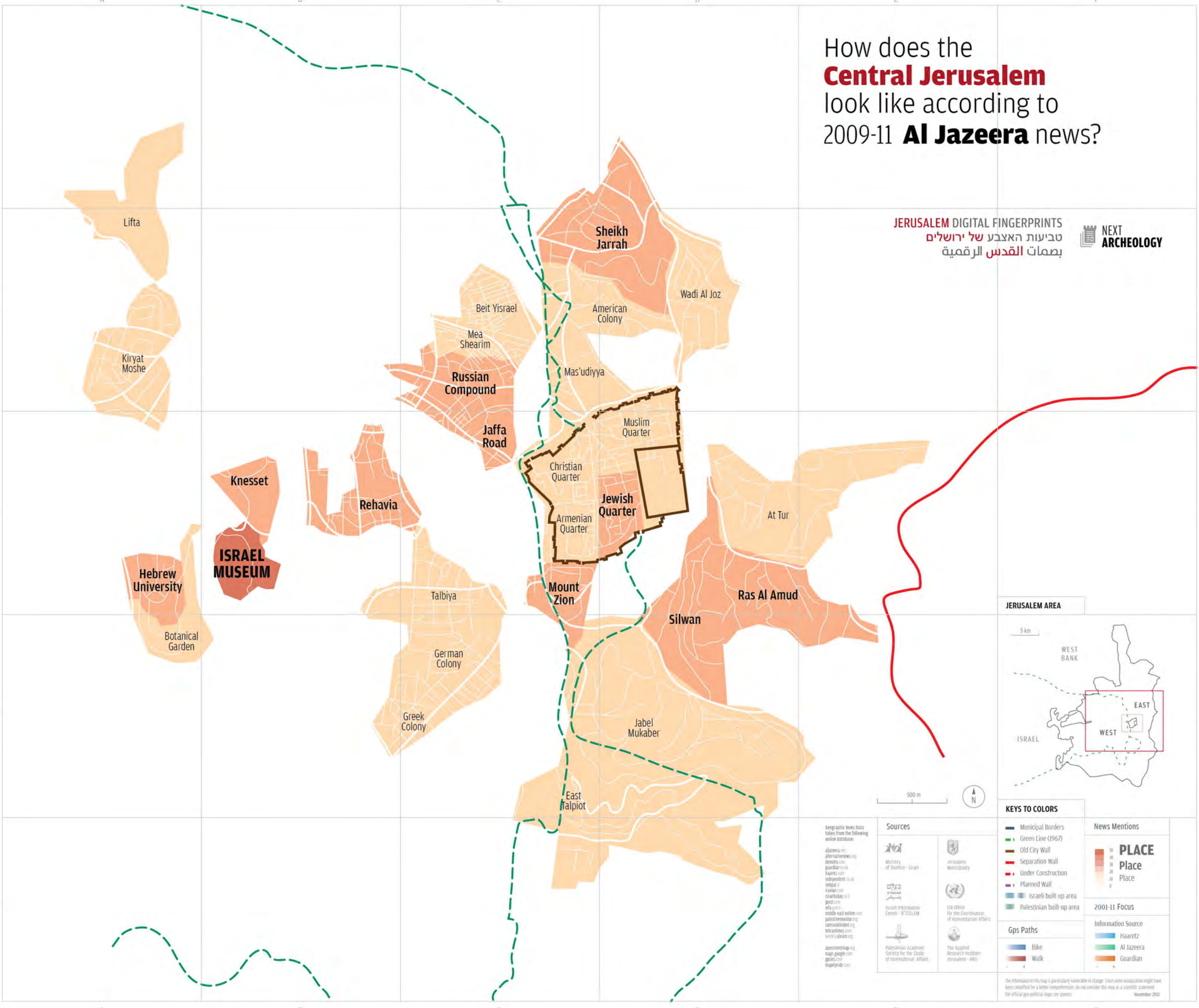
Information Source

- Haaretz
- Al Jazeera
- Guardian

The information in this map is geographically vulnerable to change. Since some visualization might have been simplified for a better comprehension, do not consider this map as a scientific statement. For official geo-political maps see sources. November 2013

How does the **Central Jerusalem** look like according to 2009-11 **Al Jazeera** news?

JERUSALEM DIGITAL FINGERPRINTS
 טביעות האצבע של ירושלים
 بصمات القدس الرقمية



Geographic News Data taken from the following online database:
 aljazeera.net
 alternativenews.org
 demotus.com
 guardian.co.uk
 haaretz.com
 independent.co.uk
 italy24.com
 irishin.com
 israeltoday.co.il
 jpost.com
 mfa.gov.il
 middle-east-online.com
 palestineonline.org
 samsonblond.org
 thearabnews.com
 worldtoday.org
 openstreetmap.org
 maps.google.com
 gpxs.com
 mapyrida.com

- Sources**
- Ministry of Tourism - Israel
 - Jerusalem Municipality
 - Israeli Information Center - ITSELEM
 - UN Office for the Coordination of Humanitarian Affairs
 - Palestinian Academic Society for the Study of International Affairs
 - The Applied Research Institute - Jerusalem - ARIJ

KEYS TO COLORS

- Municipal Borders
- Green Line (1967)
- Old City Wall
- Separation Wall
- Under Construction
- Planned Wall
- Israeli built-up area
- Palestinian built-up area

Gps Paths

- Bike
- Walk

News Mentions

PLACE

50
40
30
20
10
0

2001-11 Focus

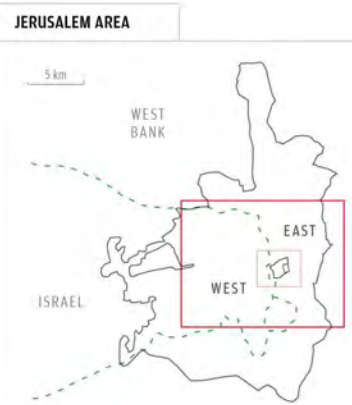
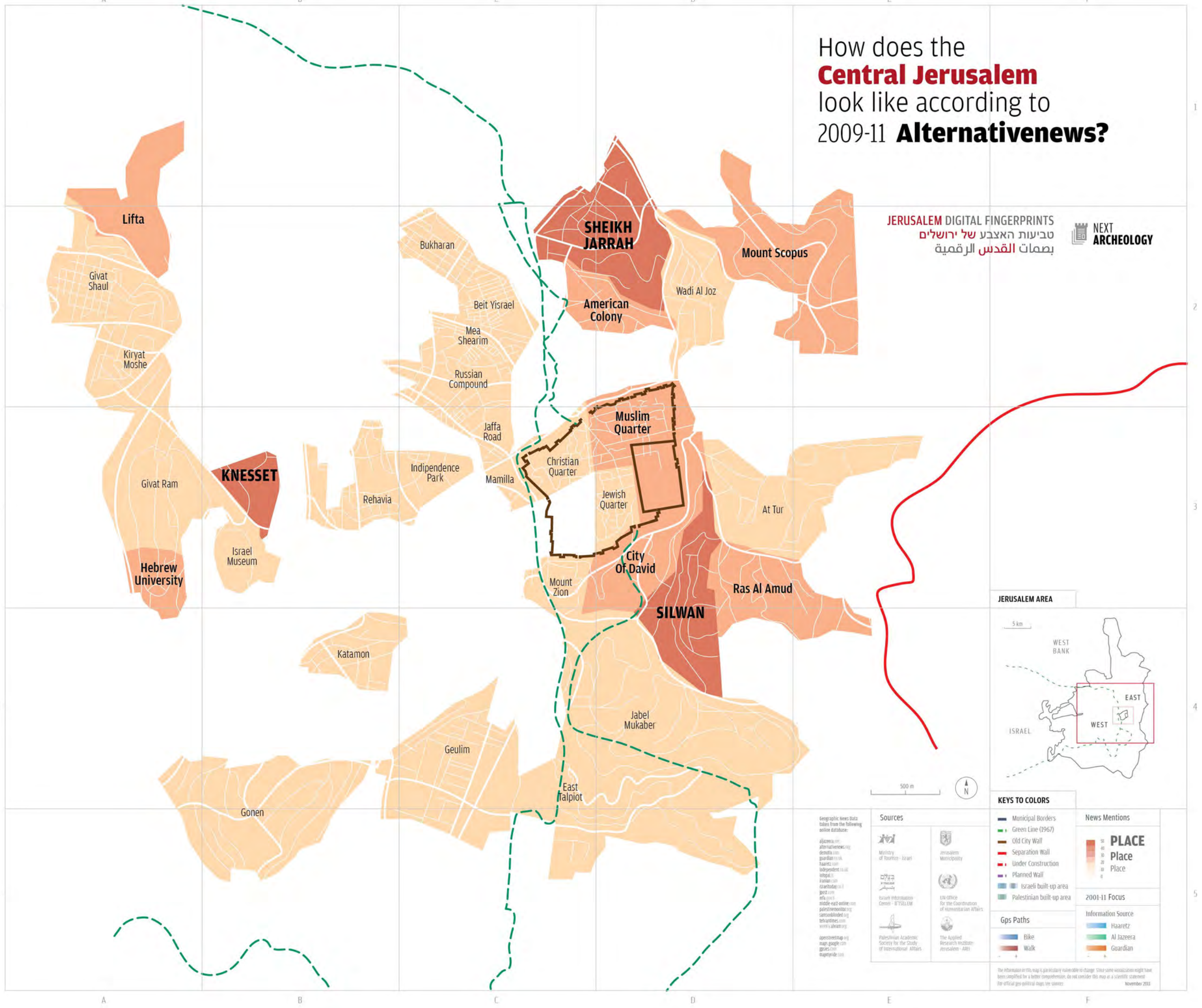
Information Source

- Haaretz
- Al Jazeera
- Guardian

The information in this map is geotemporal and liable to change. Since some visualization might have been simplified for a better comprehension, do not consider this map as a scientific statement. For official geo-political maps see sources. November 2013

How does the **Central Jerusalem** look like according to 2009-11 **Alternativenews?**

JERUSALEM DIGITAL FINGERPRINTS
 טביעות האצבע של ירושלים
 بصمات القدس الرقمية

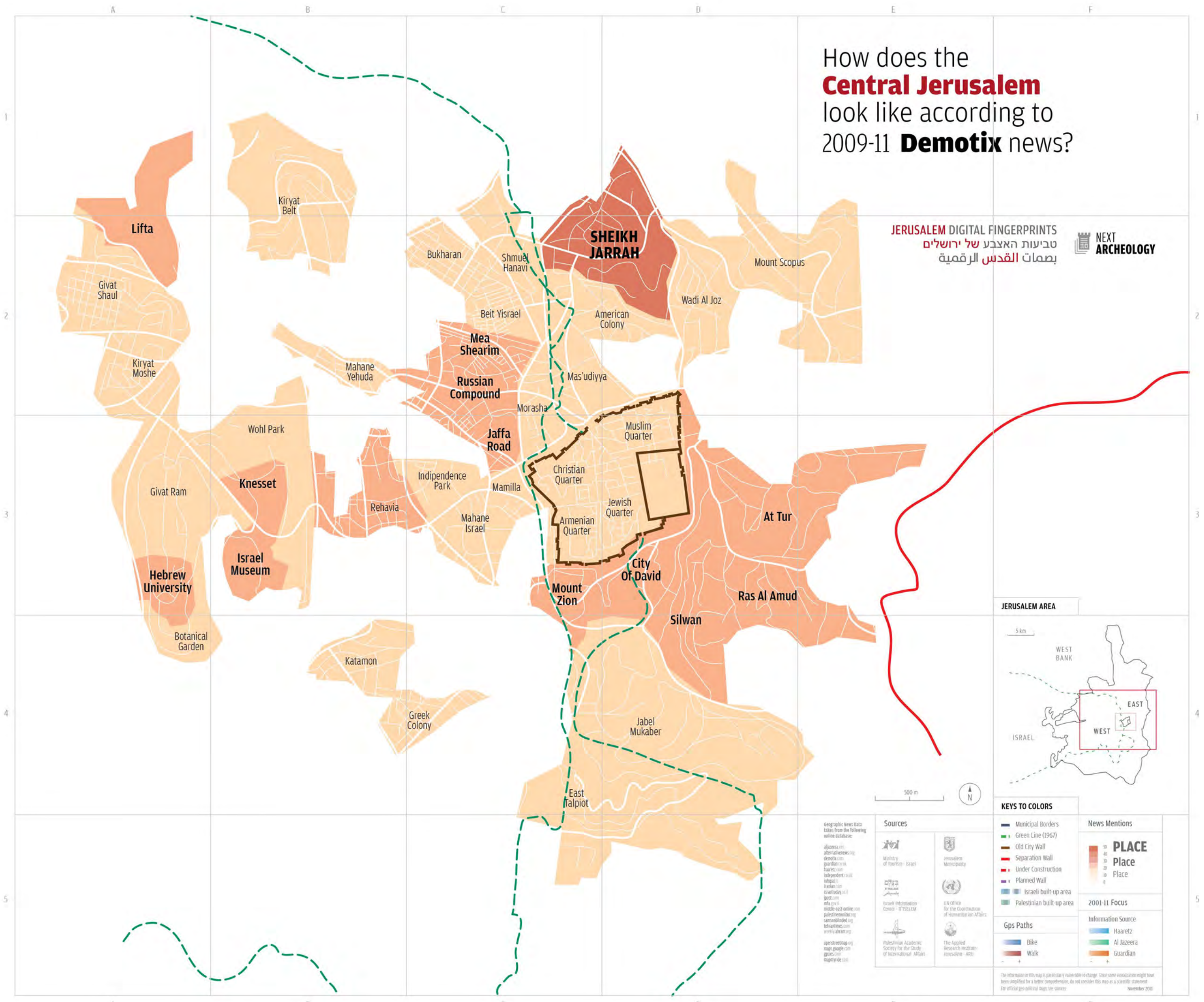


<p>KEYS TO COLORS</p> <ul style="list-style-type: none"> Municipal Borders Green Line (1967) Old City Wall Separation Wall Under Construction Planned Wall Israeli built-up area Palestinian built-up area 		<p>News Mentions</p> <p>PLACE</p> <p>50 40 30 20 10 0</p>
<p>Sources</p> <ul style="list-style-type: none"> aljazeera.net alternativenews.org denverpost.com guardian.co.uk haaretz.com independent.co.uk irishpost.com iranian.com iraachtoday.co.il ynet.com ynet2.com ynet3.com ynet4.com ynet5.com ynet6.com ynet7.com ynet8.com ynet9.com ynet10.com ynet11.com ynet12.com ynet13.com ynet14.com ynet15.com ynet16.com ynet17.com ynet18.com ynet19.com ynet20.com ynet21.com ynet22.com ynet23.com ynet24.com ynet25.com ynet26.com ynet27.com ynet28.com ynet29.com ynet30.com ynet31.com ynet32.com ynet33.com ynet34.com ynet35.com ynet36.com ynet37.com ynet38.com ynet39.com ynet40.com ynet41.com ynet42.com ynet43.com ynet44.com ynet45.com ynet46.com ynet47.com ynet48.com ynet49.com ynet50.com ynet51.com ynet52.com ynet53.com ynet54.com ynet55.com ynet56.com ynet57.com ynet58.com ynet59.com ynet60.com ynet61.com ynet62.com ynet63.com ynet64.com ynet65.com ynet66.com ynet67.com ynet68.com ynet69.com ynet70.com ynet71.com ynet72.com ynet73.com ynet74.com ynet75.com ynet76.com ynet77.com ynet78.com ynet79.com ynet80.com ynet81.com ynet82.com ynet83.com ynet84.com ynet85.com ynet86.com ynet87.com ynet88.com ynet89.com ynet90.com ynet91.com ynet92.com ynet93.com ynet94.com ynet95.com ynet96.com ynet97.com ynet98.com ynet99.com ynet100.com 		<p>Information Source</p> <ul style="list-style-type: none"> Haaretz Al Jazeera Guardian
<p>Gps Paths</p> <ul style="list-style-type: none"> Bike Walk 		<p>2001-11 Focus</p> <ul style="list-style-type: none"> Haaretz Al Jazeera Guardian

Geographic News Data taken from the following online database:

The information in this map is for informational purposes only and is not intended to be used for any purpose other than that for which it was provided. Since some boundaries might have been simplified for a better comprehension, do not consider this map as a scientific statement. For official geo-political maps see sources. November 2013

How does the **Central Jerusalem** look like according to 2009-11 **Demotix** news?



JERUSALEM DIGITAL FINGERPRINTS
טביעות האצבע של ירושלים
بصمات القدس الرقمية



Geographic News Data taken from the following online database:
aljazeera.net
alternativenews.org
demotix.com
guardian.co.uk
haaretz.com
independent.co.uk
intrepid.com
iraachod.com
jpost.com
mfa.gov.il
middle-east-online.com
palestineonline.org
samsonblinded.org
tehrantimes.com
worldalib.org
openstreetmap.org
maps.google.com
maperbyte.com

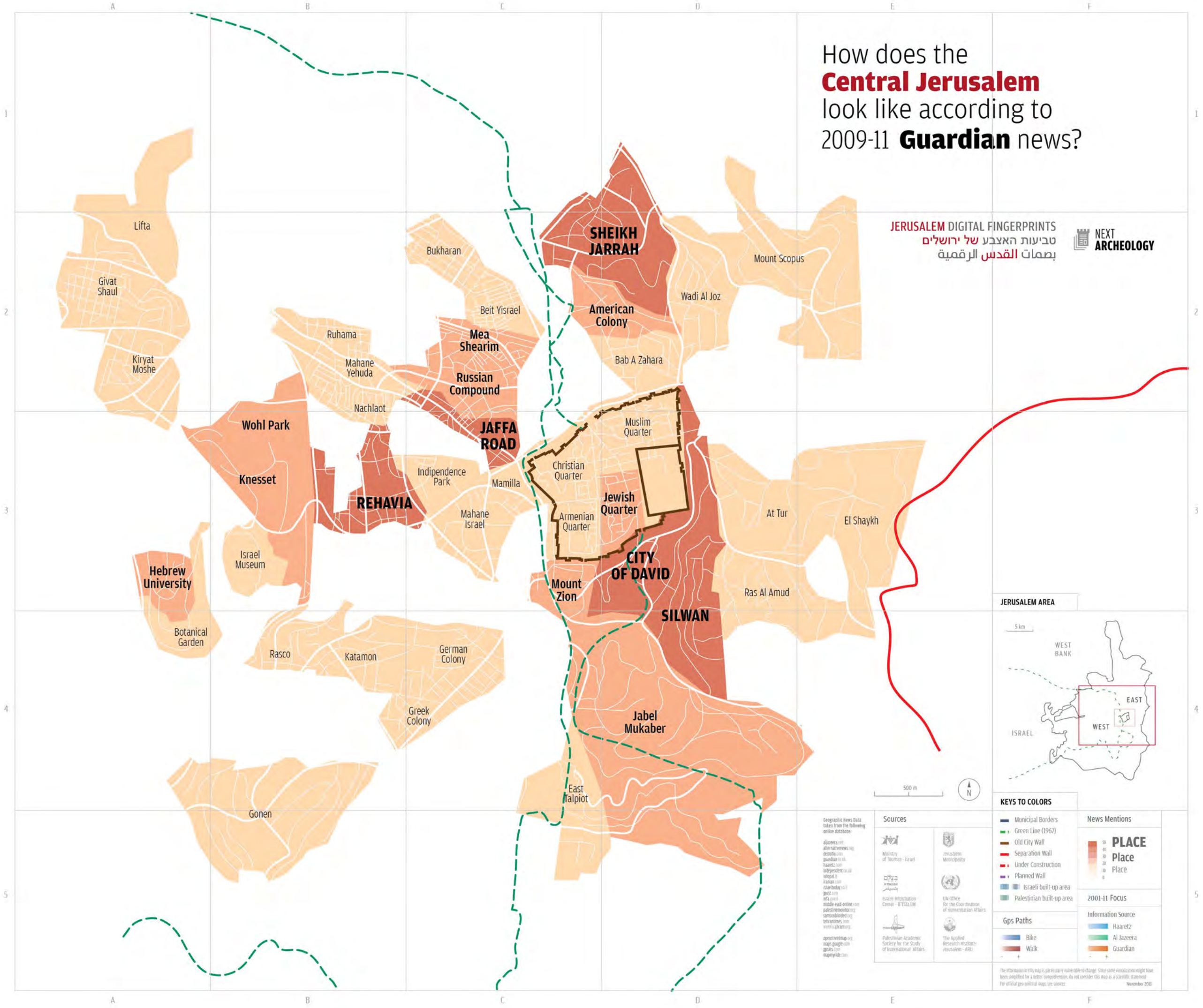
- Sources**
- Ministry of Tourism - Israel
 - Jerusalem Municipality
 - Israeli Information Center - JERUSALEM
 - UN Office for the Coordination of Humanitarian Affairs
 - Palestinian Academic Society for the Study of International Affairs
 - The Applied Research Institute: Jerusalem - ARI

- KEYS TO COLORS**
- Municipal Borders
 - Green Line (1967)
 - Old City Wall
 - Separation Wall
 - Under Construction
 - Planned Wall
 - Israeli built-up area
 - Palestinian built-up area
- Gps Paths**
- Bike
 - Walk

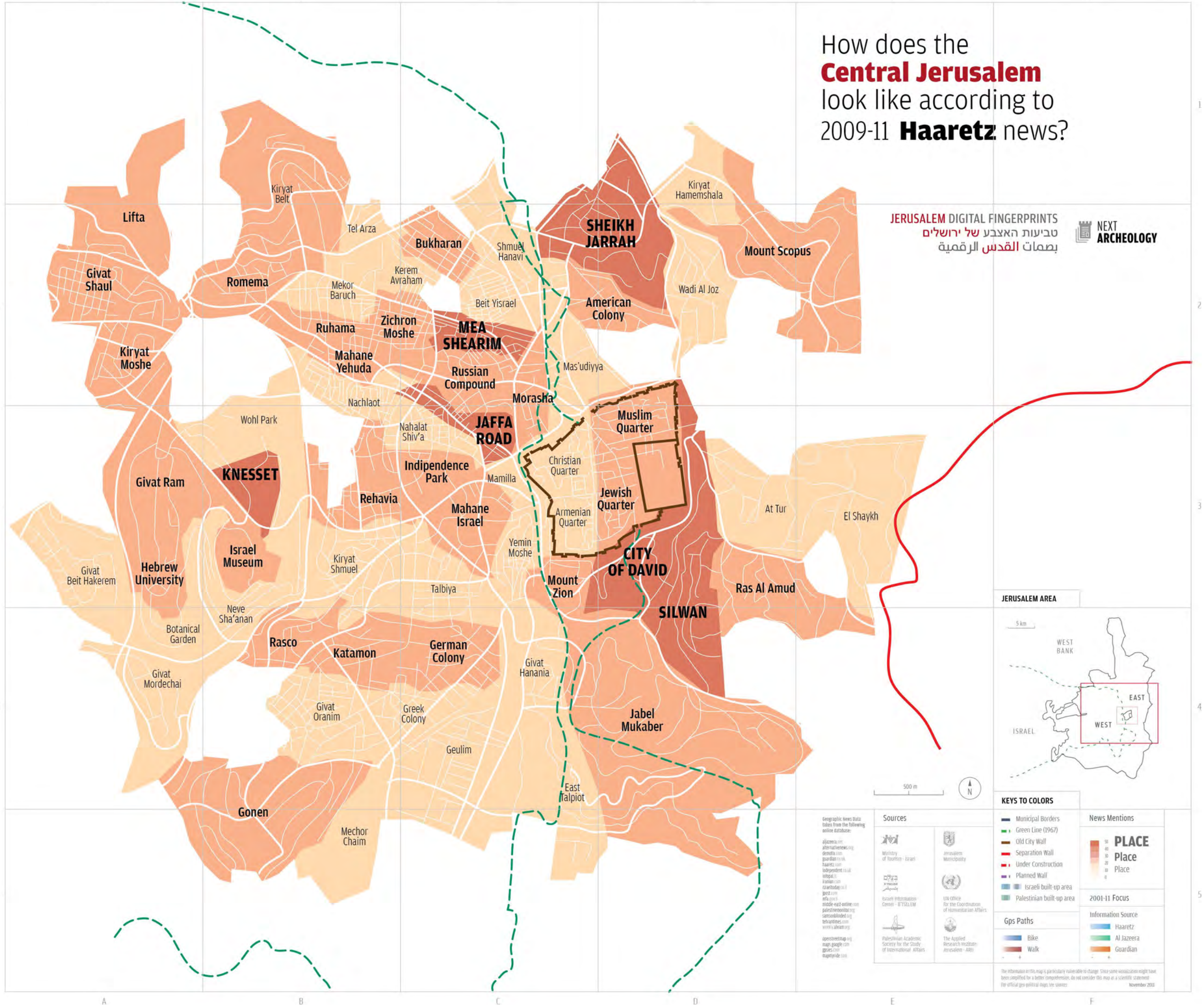


The information in this map is for illustrative purposes only and is subject to change. Since some visualization might have been simplified for a better comprehension, do not consider this map as a scientific statement. For official geo-political maps see sources. November 2013

How does the **Central Jerusalem** look like according to 2009-11 **Guardian** news?

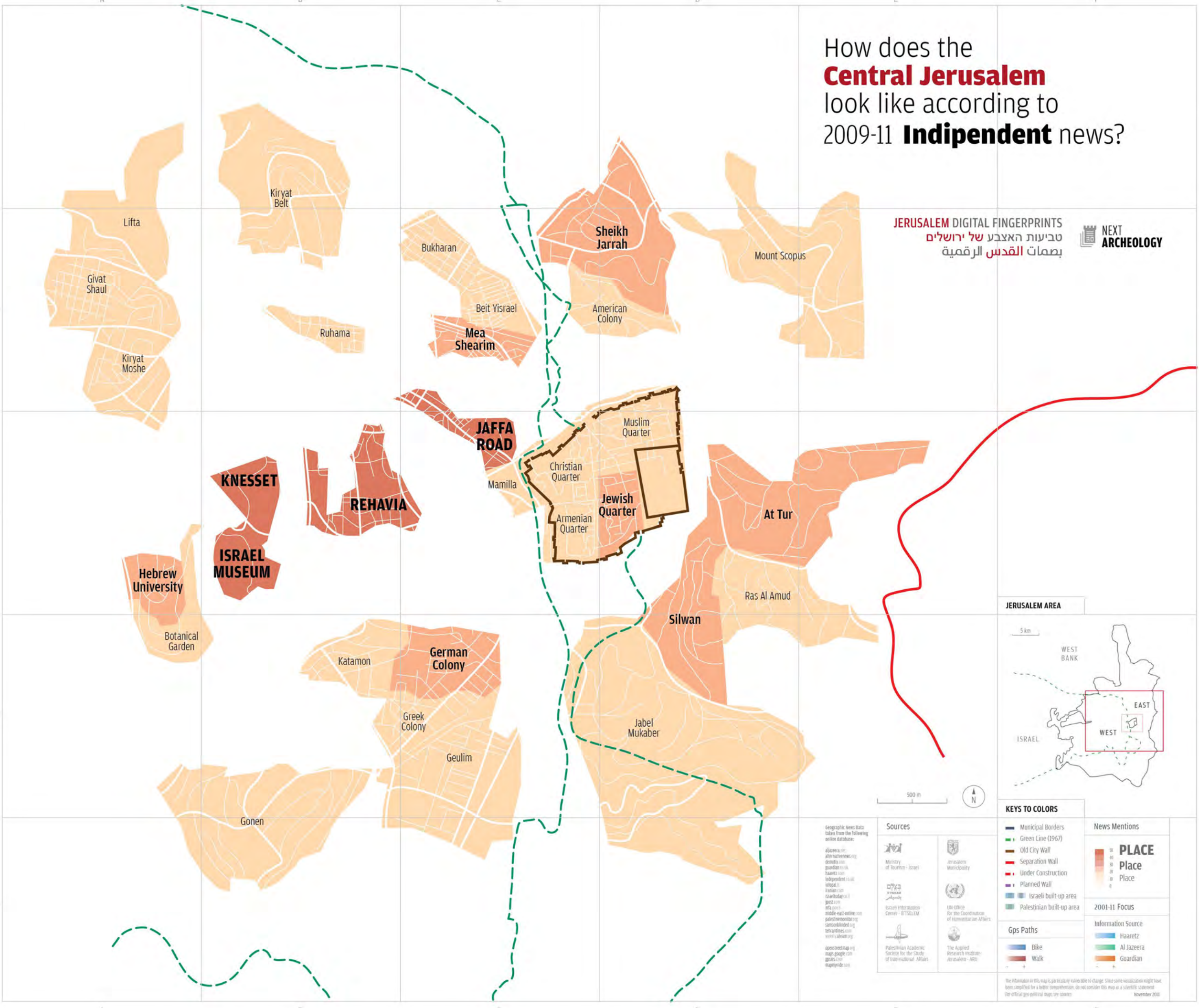


How does the **Central Jerusalem** look like according to 2009-11 **Haaretz** news?



How does the **Central Jerusalem** look like according to 2009-11 **Independent** news?

JERUSALEM DIGITAL FINGERPRINTS
 טביעות האצבע של ירושלים
 بصمات القدس الرقمية



JERUSALEM AREA



KEYS TO COLORS

<ul style="list-style-type: none"> Municipal Borders Green Line (1967) Old City Wall Separation Wall Under Construction Planned Wall Israeli built-up area Palestinian built-up area 	<p>News Mentions</p> <p>PLACE</p> <p>50 40 30 20 10 0</p> <p>2001-11 Focus</p> <p>Information Source</p> <ul style="list-style-type: none"> Haaretz Al Jazeera Guardian
--	---

Geographic News Data taken from the following online database:

- aljazeera.net
- alternativenews.org
- denverpost.com
- guardian.co.uk
- haaretz.com
- independent.co.uk
- irishpost.com
- iraqtoday.co.uk
- go2.com
- msn.com
- middle-east-online.com
- palestineonline.org
- samsonblinded.org
- tehrantimes.com
- ynet.co.il
- ynet.com
- apertreemap.org
- maps.google.com
- google.com
- maperbyte.com

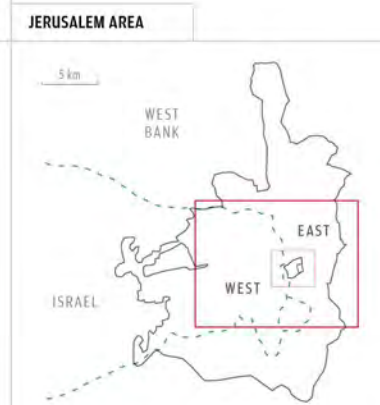
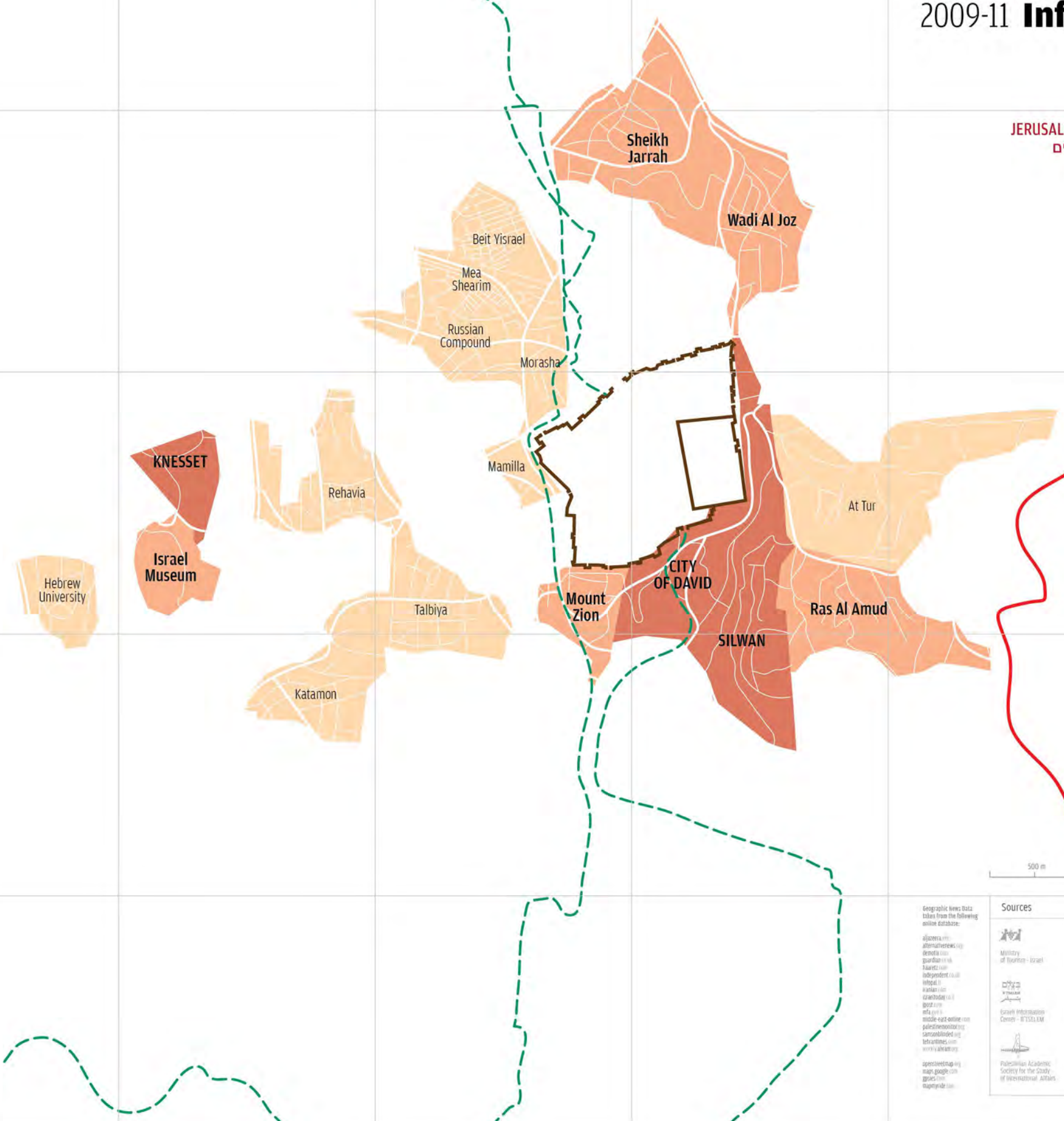
Sources

<ul style="list-style-type: none"> Ministry of Tourism - Israel Jerusalem Municipality Israeli Information Center - JERUSALEM UN office for the Coordination of Humanitarian Affairs Palestinian Academic Society for the Study of International Affairs The Applied Research Institute: Jerusalem - ARI
--

The information in this map is geographically vulnerable to change. Since some visualization might have been simplified for a better comprehension, do not consider this map as a scientific statement. For official geo-political maps see sources. November 2013

How does the **Central Jerusalem** look like according to 2009-11 **Infopal** news?

JERUSALEM DIGITAL FINGERPRINTS
 טביעות האצבע של ירושלים
 بصمات القدس الرقمية

Geographic News Data taken from the following online database:

- aljazeera.com
- alternativenews.org
- denkmal.com
- guardian.co.uk
- haaretz.com
- independent.co.uk
- infopal.com
- iranian.com
- iraqtoday.com
- israel24.com
- israeli.net
- middle-east-online.com
- palestineonline.org
- samirahindawi.org
- tasarnews.com
- ynet.co.il
- ynet.com
- apnews.com
- map.globe.com
- openstreetmap.org
- map.globe.com
- mapy.net

- Sources
- Ministry of Tourism - Israel
 - Jerusalem Municipality
 - Israeli Information Center - JISSEM
 - UN Office for the Coordination of Humanitarian Affairs
 - Palestinian Academic Society for the Study of International Affairs
 - The Applied Research Institute - Jerusalem - ARIJ

- KEYS TO COLORS
- Municipal Borders
 - Green Line (1967)
 - Old City Wall
 - Separation Wall
 - Under Construction
 - Planned Wall
 - Israeli built-up area
 - Palestinian built-up area
- Gps Paths
- Bike
 - Walk

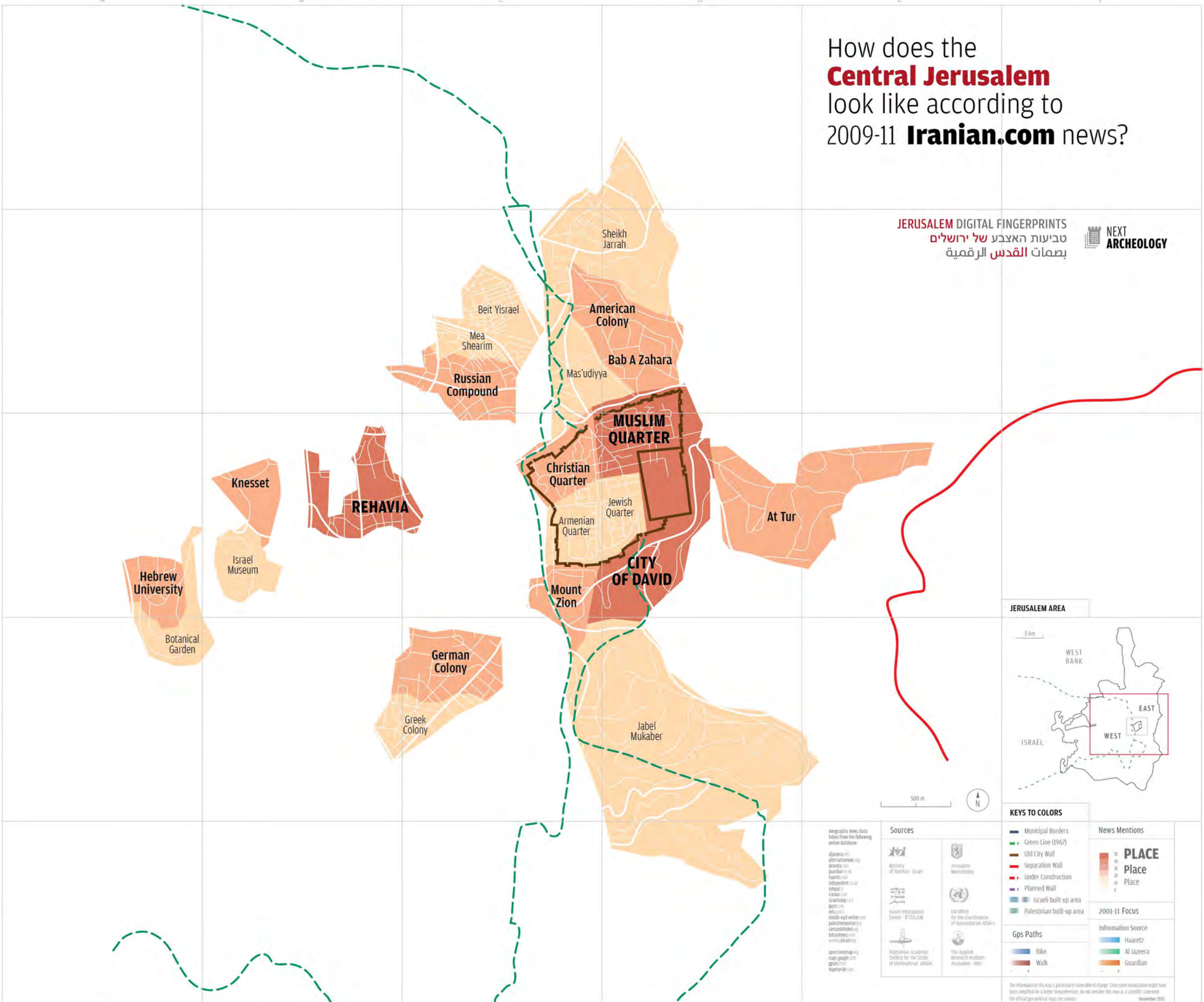


The information in this map is geographically verifiable to change. Since some visualization might have been simplified for a better comprehension, do not consider this map as a scientific statement. For official gps political maps see sources. November 2013

How does the **Central Jerusalem** look like according to 2009-11 **Iranian.com** news?

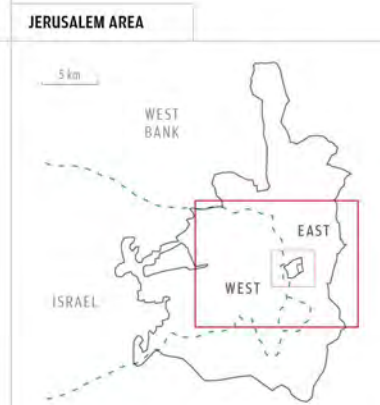
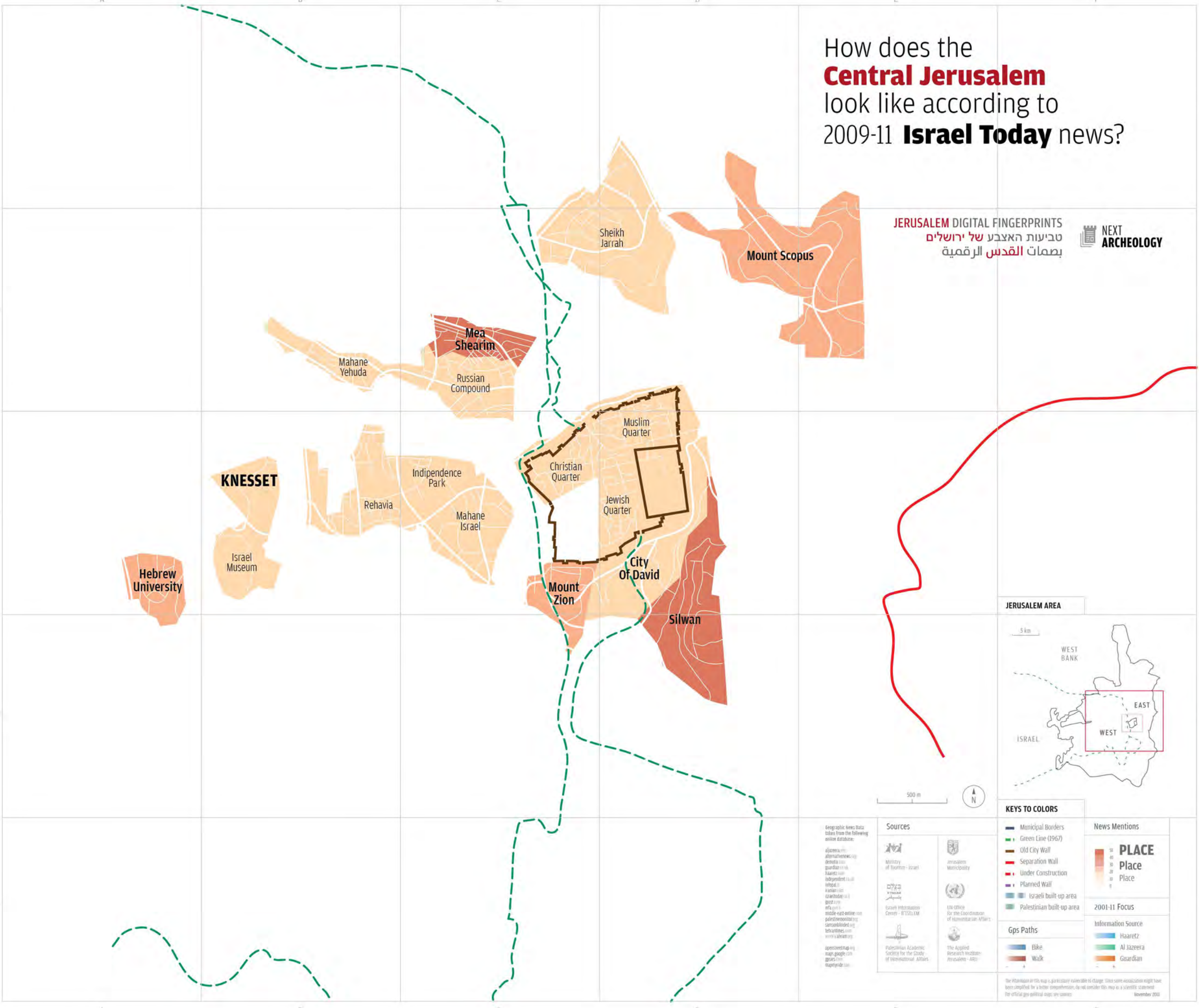
JERUSALEM DIGITAL FINGERPRINTS
טביעות האצבע של ירושלים
بصمات القدس الرقمية

NEXT ARCHEOLOGY



How does the **Central Jerusalem** look like according to 2009-11 **Israel Today** news?

JERUSALEM DIGITAL FINGERPRINTS
 טביעות האצבע של ירושלים
 بصمات القدس الرقمية



Geographic News Data taken from the following online database:
 aljazeera.com
 alternative news (ip)
 denmark.com
 guardian.co.uk
 haaretz.com
 independent.co.uk
 infoplease.com
 israeltoday.co.il
 jpost.com
 mfa.gov.il
 middle-east-online.com
 palestineonline.org
 samsonblond.net
 thearabnews.com
 worldalibrary.org
 openstreetmap.org
 maps.google.com
 gmaps.com
 mapyrida.com

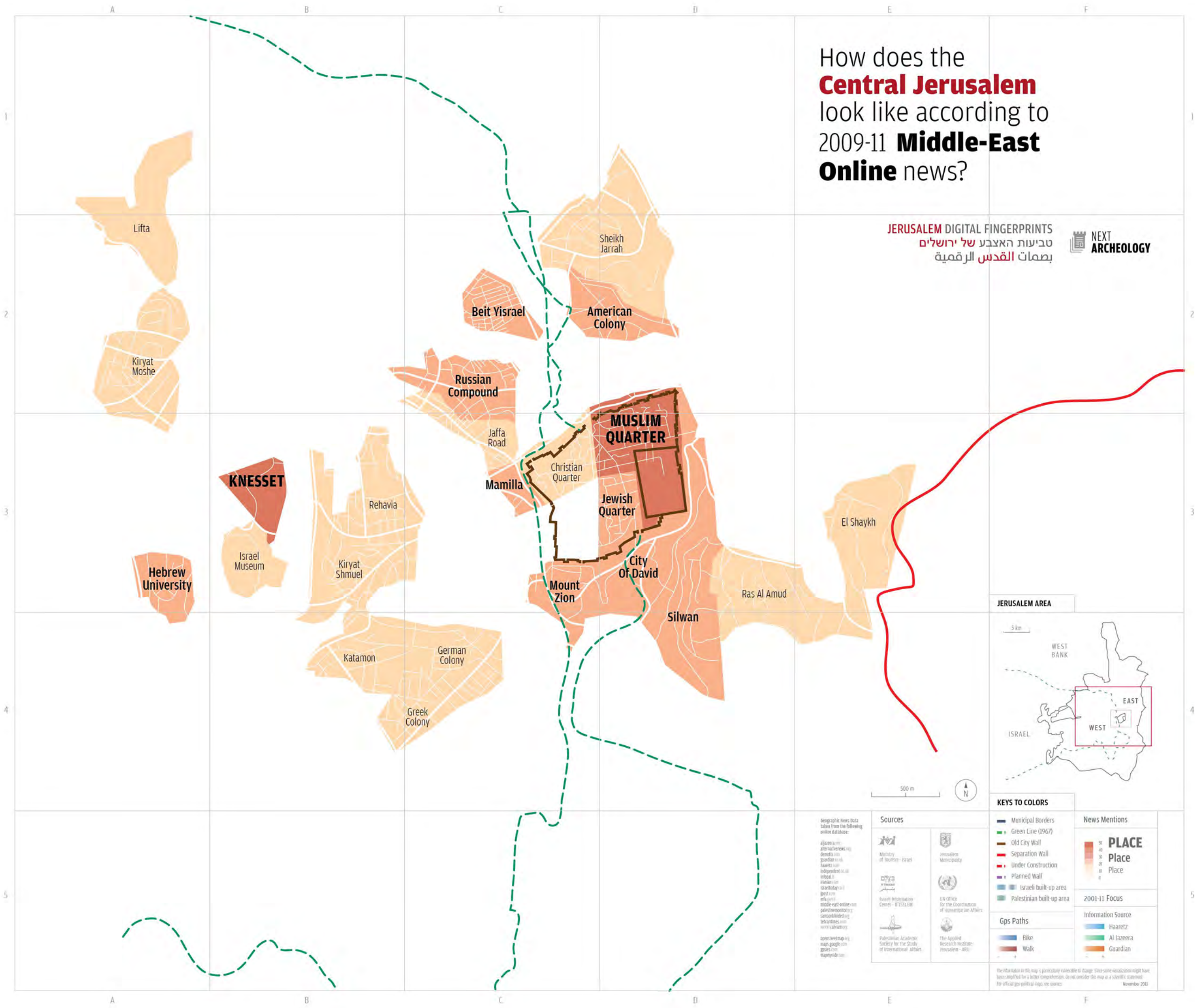
- Sources**
- Ministry of Tourism - Israel
 - Jerusalem Municipality
 - UN Office for the Coordination of Humanitarian Affairs
 - Israeli Information Center - ITSS/LEM
 - UN Office for the Coordination of Humanitarian Affairs
 - Palestinian Academic Society for the Study of International Affairs
 - The Applied Research Institute - Jerusalem - ARIJ

- KEYS TO COLORS**
- Municipal Borders
 - Green Line (1967)
 - Old City Wall
 - Separation Wall
 - Under Construction
 - Planned Wall
 - Israeli built-up area
 - Palestinian built-up area
- Gps Paths**
- Bike
 - Walk



The information in this map is particularly vulnerable to change. Since some associations might have been amplified for a better comprehension, do not consider this map as a scientific statement. For official geo-political maps see sources. November 2013

How does the Central Jerusalem look like according to 2009-11 Middle-East Online news?



JERUSALEM DIGITAL FINGERPRINTS
 טביעות האצבע של ירושלים
 بصمات القدس الرقمية

NEXT ARCHEOLOGY



Geographic News Data taken from the following online database:

- aljazeera.net
- alternativenews.org
- demotix.com
- guardian.co.uk
- haaretz.com
- independent.co.uk
- intrepid.com
- iranian.com
- iraachodny.com
- israeli.com
- israeli2.com
- israeli24.com
- israeli24.com
- middle-east-online.com
- palestineobserver.org
- sanjambalanced.org
- tehrantimes.com
- ynet.co.il
- ynet.co.il

apertivemap.org
 maps.google.com
 gpoles.com
 mapspyle.com

Sources

KEYS TO COLORS

- Municipal Borders
- Green Line (1967)
- Old City Wall
- Separation Wall
- Under Construction
- Planned Wall
- Israeli built-up area
- Palestinian built-up area

News Mentions

PLACE

50
40
30
20
10
0

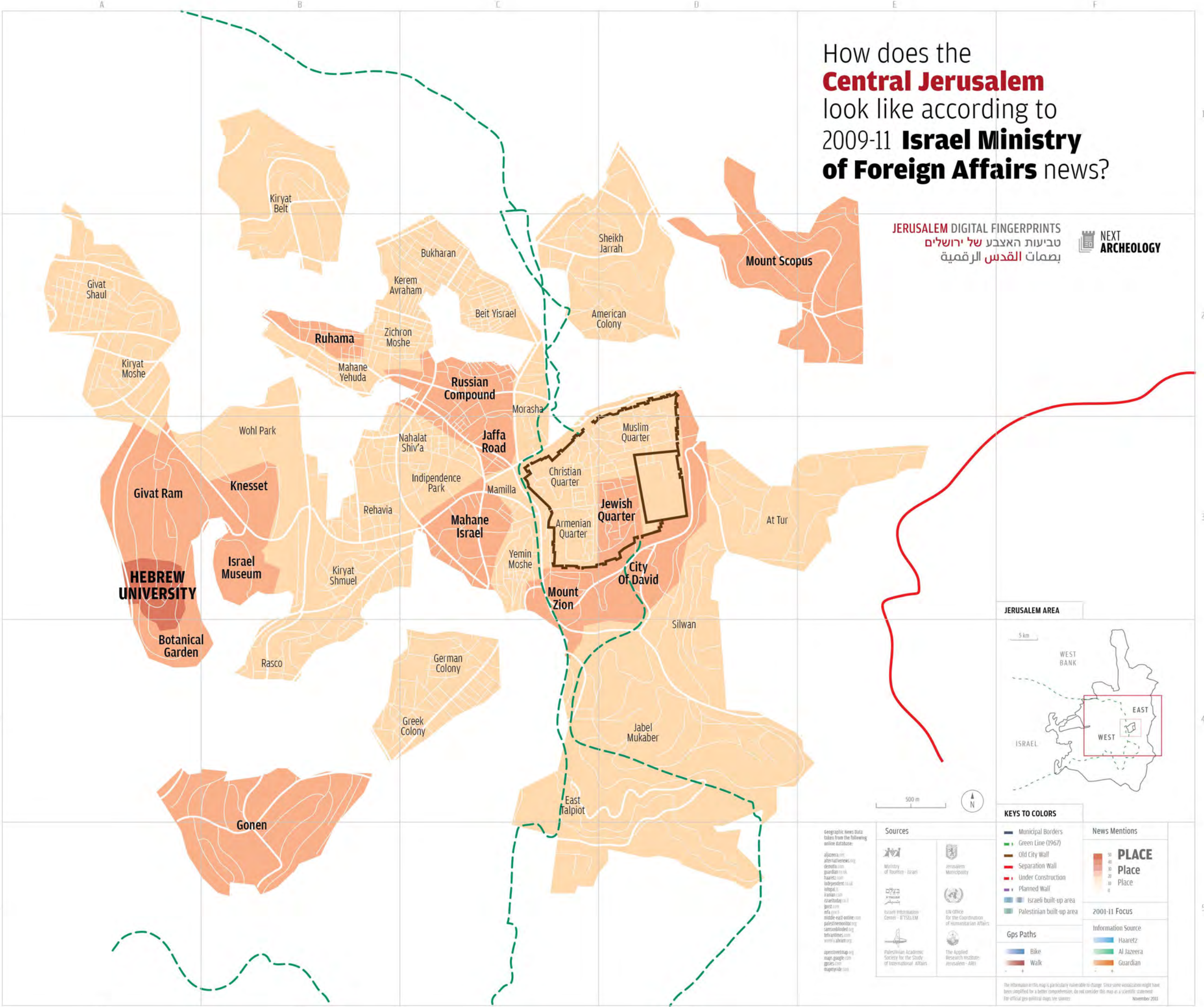
2001-11 Focus

Information Source

- Haaretz
- Al Jazeera
- Guardian

The information in this map is geographically verifiable to change. Since some visualizations might have been simplified for a better comprehension, do not consider this map as a scientific statement. For official geo-political maps, see sources.
 November 2011

How does the **Central Jerusalem** look like according to 2009-11 **Israel Ministry of Foreign Affairs** news?



JERUSALEM DIGITAL FINGERPRINTS
טביעות האצבע של ירושלים
بصمات القدس الرقمية

NEXT ARCHEOLOGY



KEYS TO COLORS

- Municipal Borders
- Green Line (1967)
- Old City Wall
- Separation Wall
- Under Construction
- Planned Wall
- Israeli built-up area
- Palestinian built-up area

Gps Paths

- Bike
- Walk

News Mentions

PLACE
Place
Place

2001-11 Focus

Information Source

- Haaretz
- Al Jazeera
- Guardian

Geographic News Data taken from the following online database:

- aljazeera.net
- alternativenews.org
- denodo.com
- guardian.co.uk
- haaretz.com
- independent.co.uk
- irapal.com
- iranian.com
- iraachot.com
- israel24.com
- israeli.net
- middle-east-online.com
- palestineonline.org
- sanremobind.com
- tehranimes.com
- ynet.co.il
- ynet.com
- ynet.org
- ynet.com

apertreemap.org
map.gps.com
maple.com
mapyrid.com

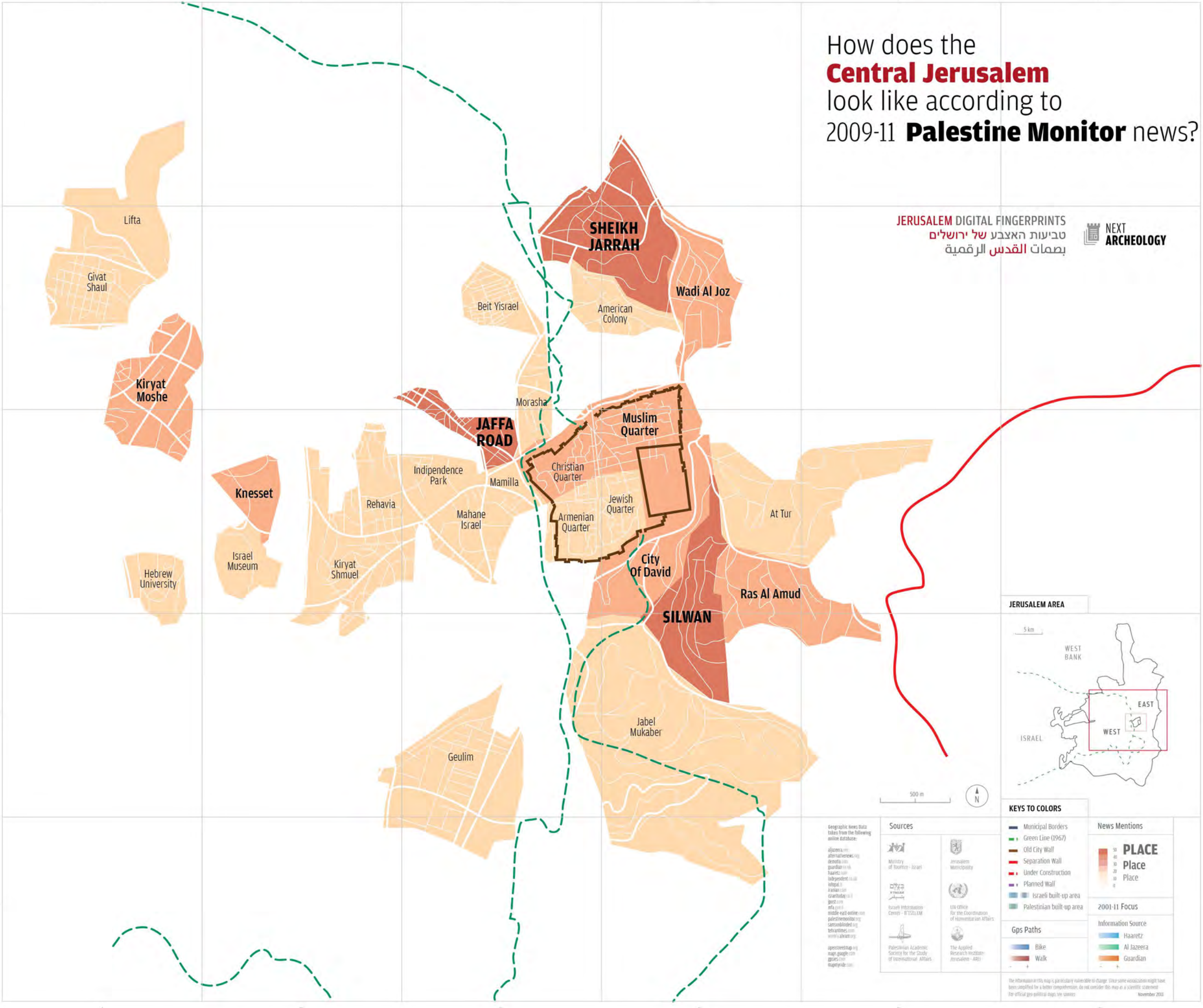
Sources

- Ministry of Tourism - Israel
- Jerusalem Municipality
- UN Office for the Coordination of Humanitarian Affairs
- Israeli Information Center - JERUSALEM
- UN Office for the Coordination of Humanitarian Affairs
- Palestinian Academic Society for the Study of International Affairs
- The Applied Research Institute - Jerusalem - ARIJ

The information in this map is particularly vulnerable to change. Since some visualization might have been simplified for a better comprehension, do not consider this map as a scientific statement. For official gps political maps see sources. November 2013

How does the **Central Jerusalem** look like according to 2009-11 **Palestine Monitor** news?

JERUSALEM DIGITAL FINGERPRINTS
 טביעות האצבע של ירושלים
 بصمات القدس الرقمية



Geographic News Data taken from the following online database:
 aljazeera.net
 alternativereviews.org
 beintra.com
 guardian.co.uk
 haaretz.com
 independent.co.uk
 itelpal.com
 irishaid.com
 irachotoday.co.il
 jpost.com
 mfa.gov.il
 middle-east-online.com
 palestineobserver.org
 samsonblinded.org
 thearabnews.com
 theiraab.org
 apertreemap.org
 maps.google.com
 gpxs.com
 mapmyride.com

- Sources**
- Ministry of Tourism - Israel
 - Jerusalem Municipality
 - Israeli Information Center - JERUSALEM
 - UN Office for the Coordination of Humanitarian Affairs
 - Palestinian Academic Society for the Study of International Affairs
 - The Applied Research Institute - Jerusalem - ARIJ

KEYS TO COLORS

- Municipal Borders
- Green Line (1967)
- Old City Wall
- Separation Wall
- Under Construction
- Planned Wall
- Israeli built-up area
- Palestinian built-up area

News Mentions

PLACE

50
40
30
20
10
0

2001-11 Focus

Information Source

- Haaretz
- Al Jazeera
- Guardian

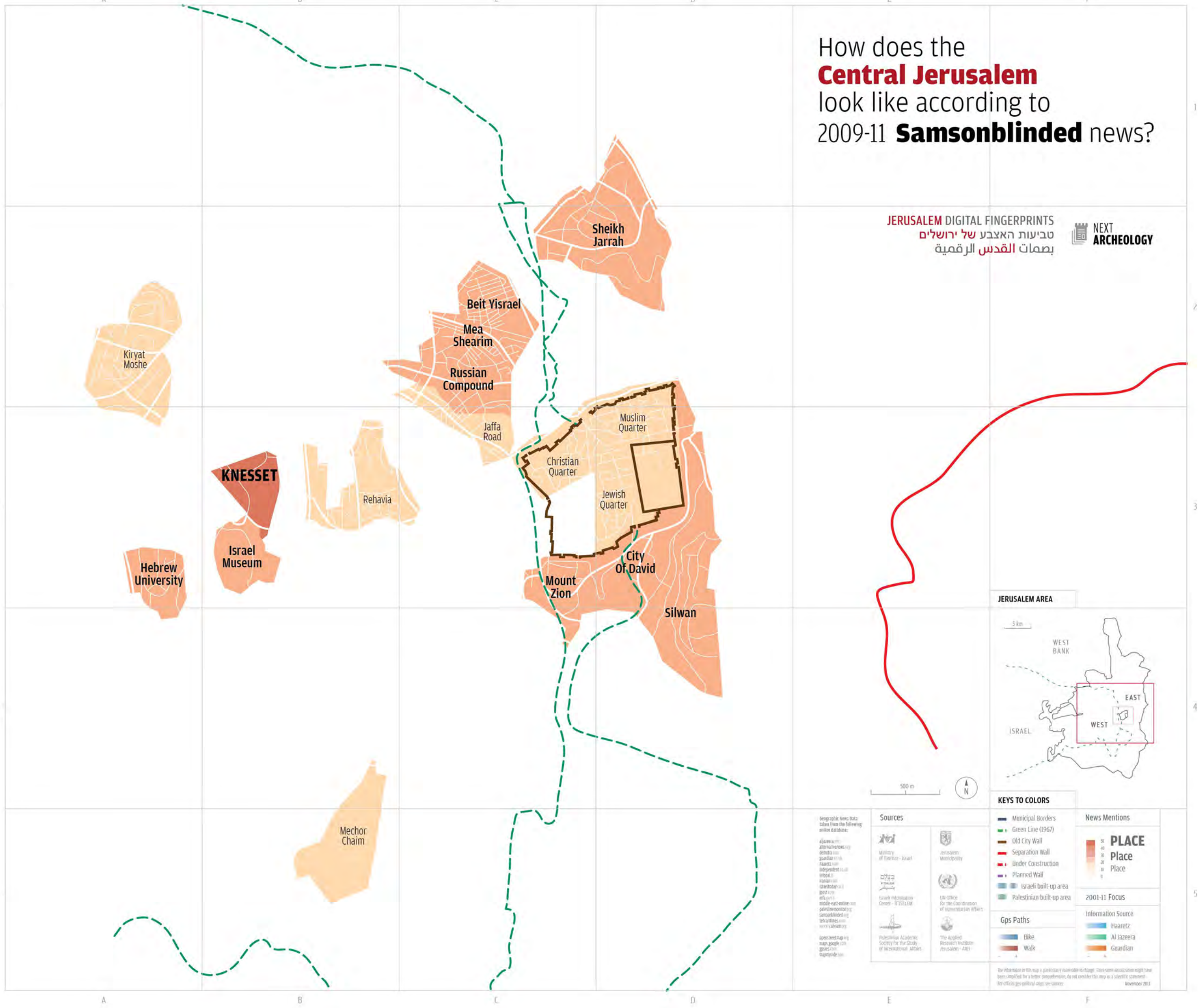
Gps Paths

- Bike
- Walk

The information in this map is for illustrative purposes only and is subject to change. Since some visualization might have been simplified for a better comprehension, do not consider this map as a scientific statement.
 For official geo-political maps see sources.
 November 2013

How does the **Central Jerusalem** look like according to 2009-11 **Samsonblinded** news?

JERUSALEM DIGITAL FINGERPRINTS
 טביעות האצבע של ירושלים
 بصمات القدس الرقمية



Geographic News Data taken from the following online databases:
 aljazeera.com
 alternativesnews.org
 demotix.com
 guardian.co.uk
 haaretz.com
 independent.co.uk
 infodiv.org
 israel24.com
 israeltoday.co.il
 jpost.com
 mfa.gov.il
 middle-east-online.com
 palestineonline.org
 samsonblinded.org
 tabarnews.com
 worldalibrary.org
 openstreetmap.org
 maps.google.com
 gpxs.com
 mapcycle.com

- Sources**
- Ministry of Tourism - Israel
 - Jerusalem Municipality
 - Israeli Information Center - JERUSALEM
 - UN Office for the Coordination of Humanitarian Affairs
 - Palestinian Academic Society for the Study of International Affairs
 - The Applied Research Institute - Jerusalem - ARIJ

- KEYS TO COLORS**
- Municipal Borders
 - Green Line (1967)
 - Old City Wall
 - Separation Wall
 - Under Construction
 - Planned Wall
 - Israeli built-up area
 - Palestinian built-up area
- Gps Paths**
- Bike
 - Walk

News Mentions

PLACE
 50
 40
 30
 20
 10
 0

2001-11 Focus

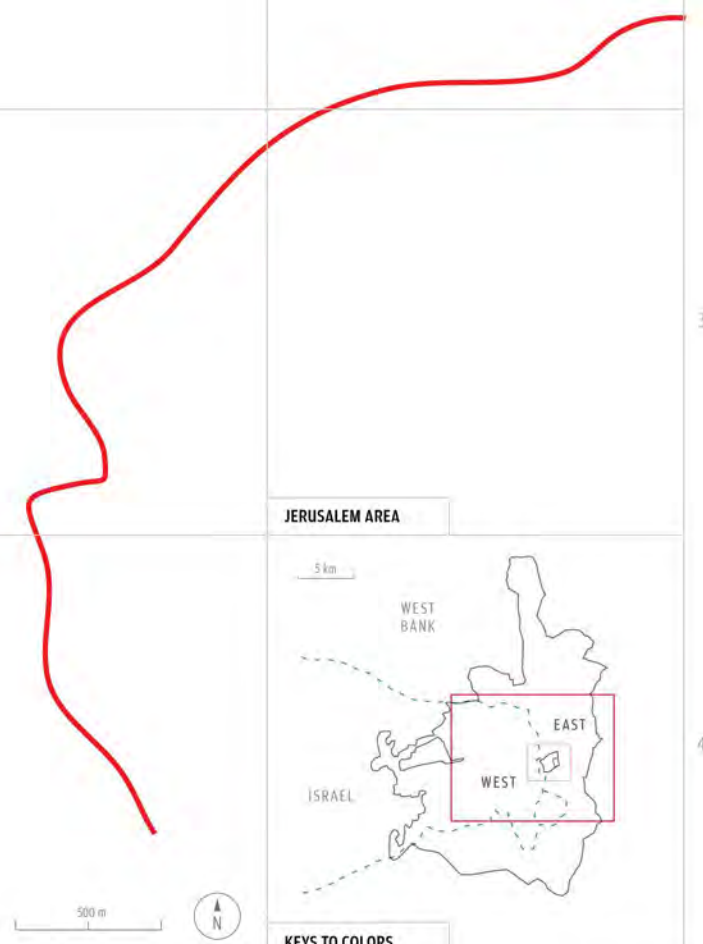
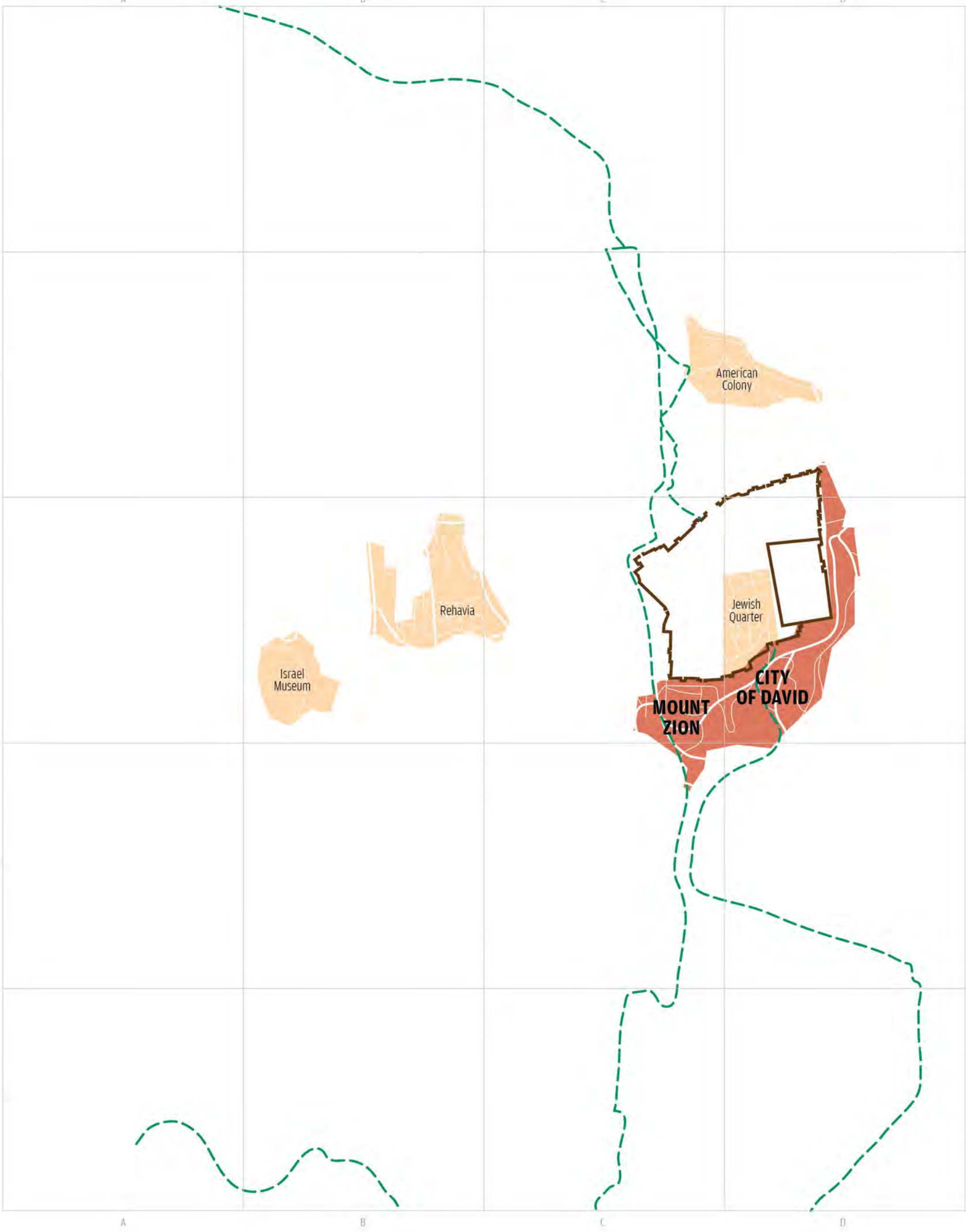
Information Source

- Haaretz
- Al Jazeera
- Guardian

The information in this map is particularly vulnerable to change. Since some associations might have been simplified for a better comprehension, do not consider this map as a scientific statement. For official gps political maps see sources. November 2013

How does the **Central Jerusalem** look like according to 2009-11 **Tehran Times** news?

JERUSALEM DIGITAL FINGERPRINTS
 טביעות האצבע של ירושלים
 بصمات القدس الرقمية



Geographic News Data
 Taken from the following
 online databases:

- Sources**
- Military of Jordan - Israel
 - Jerusalem Municipality
 - Israeli Information Center - JERICHO
 - UN Office for the Coordination of Humanitarian Affairs
 - Palestinian Academic Society for the Study of International Affairs
 - The Applied Research Institute Jerusalem - ARIJ

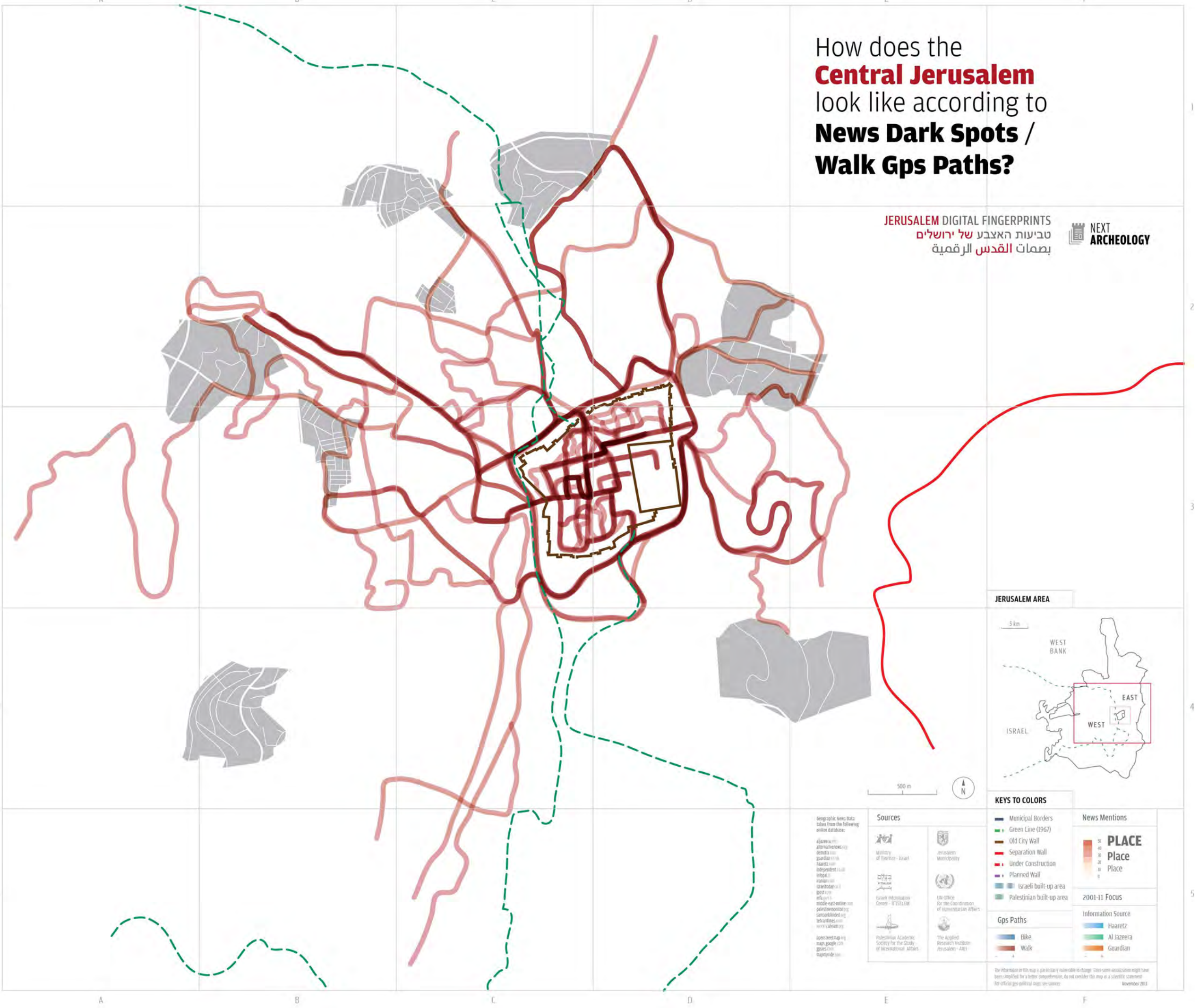
- KEYS TO COLORS**
- Municipal Borders
 - Green Line (1967)
 - Old City Wall
 - Separation Wall
 - Under Construction
 - Planned Wall
 - Israeli built-up area
 - Palestinian built-up area
- Gps Paths**
- Bike
 - Walk



The information on this map is, as far as possible, available to change. Since some news sources might have been updated for a better comprehension, the final version of this map is a specific snapshot. The article geo-political steps on October 2011

How does the **Central Jerusalem** look like according to **News Dark Spots / Walk Gps Paths?**

JERUSALEM DIGITAL FINGERPRINTS
 טביעות האצבע של ירושלים
 بصمات القدس الرقمية



Geographic News Data taken from the following online database:
 aljazeera.com
 alternativepress.com
 breitbart.com
 guardian.co.uk
 haaretz.com
 independent.co.uk
 infoplease.com
 irishpost.com
 israeltoday.co.il
 jpost.com
 mfa.gov.il
 middle-east-online.com
 palestineonline.org
 samsonblinded.org
 thearabtimes.com
 worldalibrary.org
 apnews.com
 mapbox.com
 mapbox.com
 mapbox.com

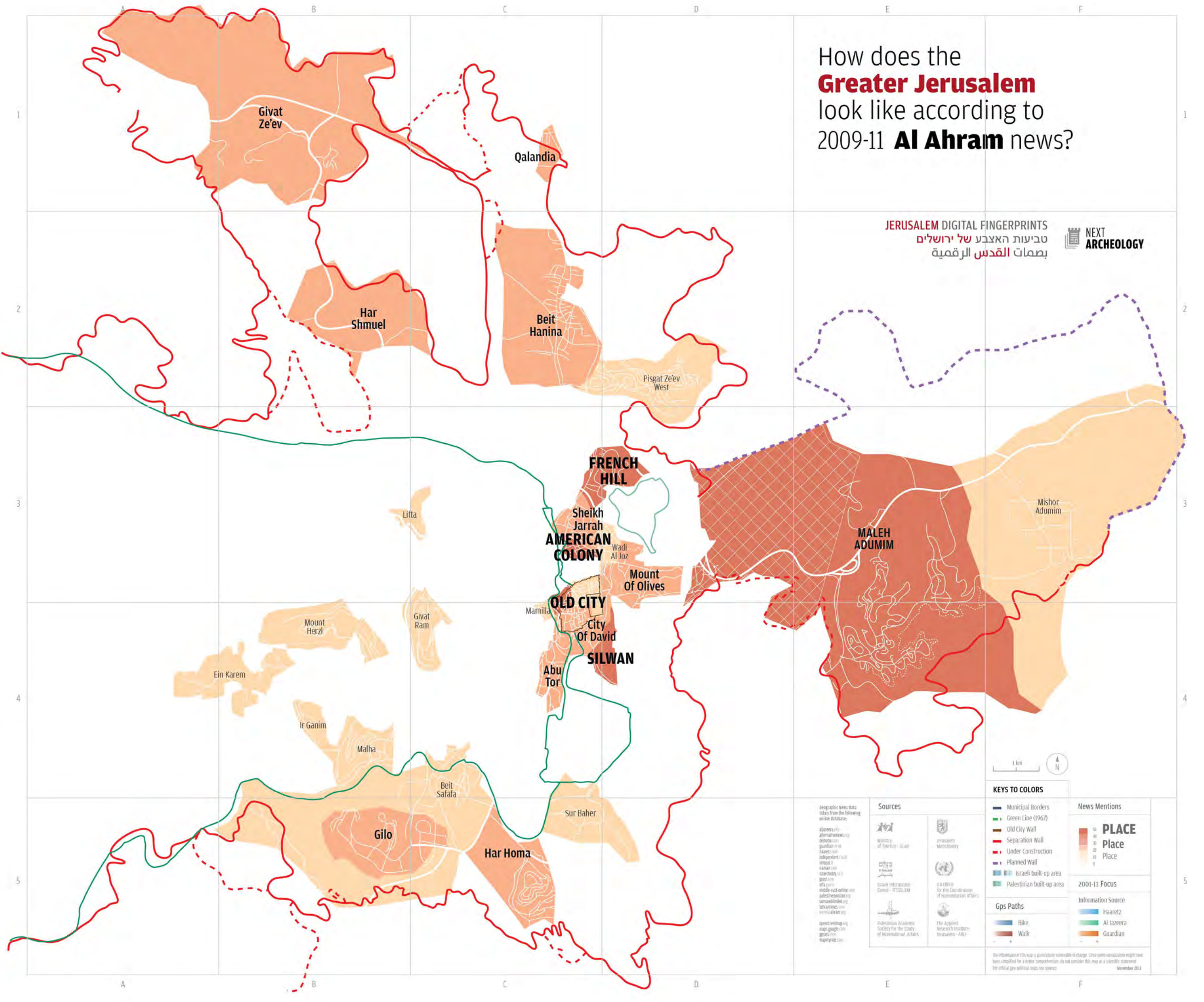
- Sources**
- Ministry of Tourism - Israel
 - Jerusalem Municipality
 - Israeli Information Center - JERICHO
 - UN Office for the Coordination of Humanitarian Affairs
 - Palestinian Academic Society for the Study of International Affairs
 - The Applied Research Institute - Jerusalem - ARIJ

- KEYS TO COLORS**
- Municipal Borders
 - Green Line (1967)
 - Old City Wall
 - Separation Wall
 - Under Construction
 - Planned Wall
 - Israeli built-up area
 - Palestinian built-up area
- Gps Paths**
- Bike
 - Walk



The information in this map is geographically vulnerable to change. Since some visualization might have been simplified for a better comprehension, do not consider this map as a scientific statement. For official gps political maps see sources. November 2013

How does the **Greater Jerusalem** look like according to 2009-11 **Al Ahram** news?



JERUSALEM DIGITAL FINGERPRINTS
 טביעות האצבע של ירושלים
 بصمات القدس الرقمية



Geographic News Data taken from the following online database:

- aljazeera.com
- alternativenews.org
- arabnews.com
- guardian.co.uk
- haaretz.com
- independent.co.uk
- irishpost.com
- iranian.com
- iraachoddy.com
- israel24.com
- israeliinfo.com
- middle-east-online.com
- palestineonline.org
- samsonblinded.org
- tasarnews.com
- ynet.co.il
- ynet.com
- apnews.com
- mapbox.com
- openstreetmap.org
- mapbox.com
- google.com
- mapquest.com
- mapy.cz

- Sources
- Ministry of Tourism - Israel
 - Jerusalem Municipality
 - Israeli Information Center - JISSEM
 - UN Office for the Coordination of Humanitarian Affairs
 - Palestinian Academic Society for the Study of International Affairs
 - The Applied Research Institute - Jerusalem - ARIJ

KEYS TO COLORS

- Municipal Borders
- Green Line (1967)
- Old City Wall
- Separation Wall
- Under Construction
- Planned Wall
- Israeli built-up area
- Palestinian built-up area

Gps Paths

- Bike
- Walk

News Mentions

PLACE

50
40
30
20
10
0

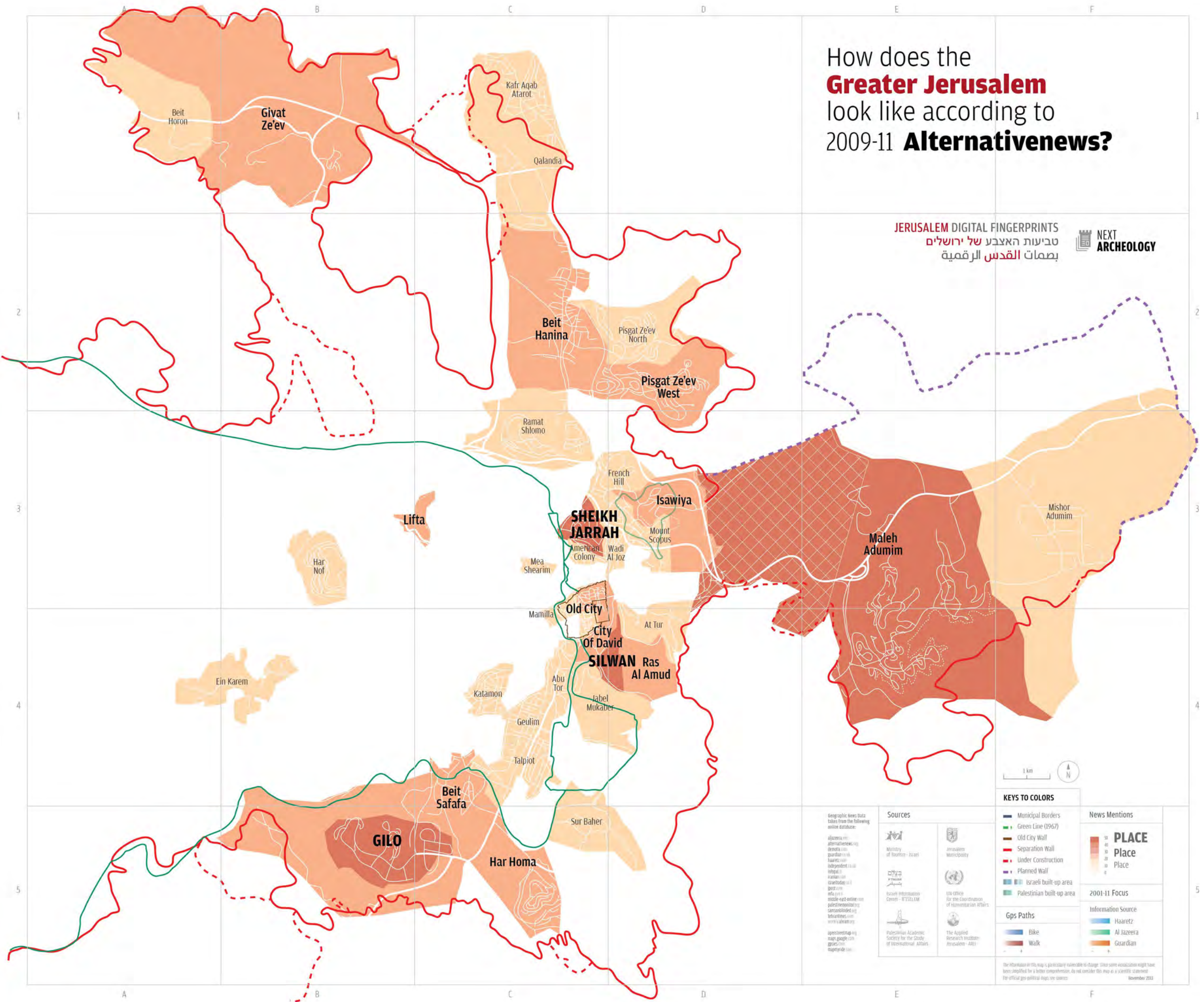
2001-11 Focus

Information Source

- Haaretz
- Al Jazeera
- Guardian

The information in this map is geographically vulnerable to change. Since some nomenclature might have been simplified for a better comprehension, do not consider this map as a scientific statement. For official geo-political maps see sources. November 2013

How does the **Greater Jerusalem** look like according to 2009-11 **Alternativenews?**



JERUSALEM DIGITAL FINGERPRINTS
 טביעות האצבע של ירושלים
 بصمات القدس الرقمية



KEYS TO COLORS

- Municipal Borders
- Green Line (1967)
- Old City Wall
- Separation Wall
- Under Construction
- Planned Wall
- Israeli built-up area
- Palestinian built-up area

- Gps Paths**
- Bike
 - Walk



- 2001-11 Focus**
- Haaretz
 - Al Jazeera
 - Guardian

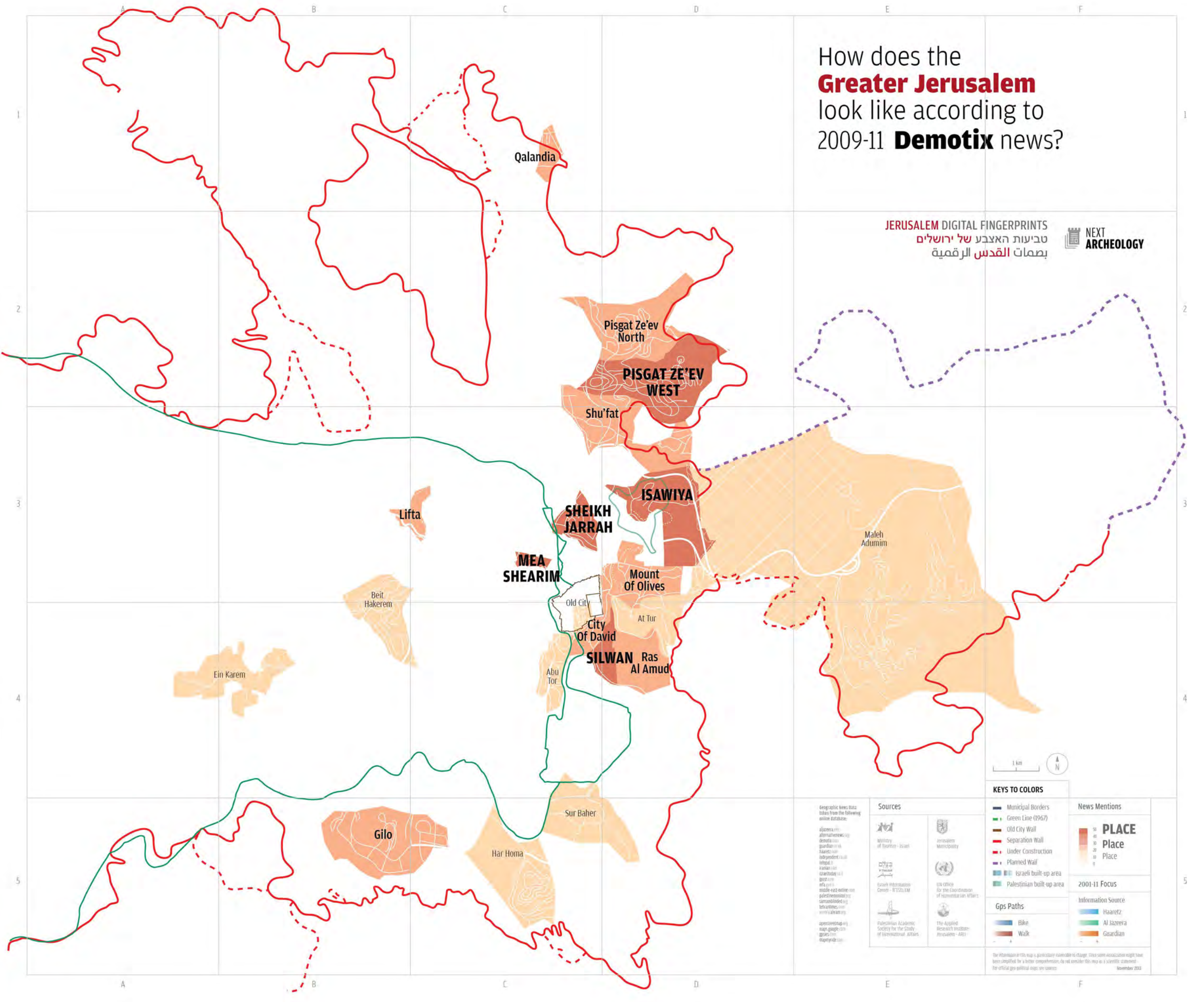
Geographic News Data taken from the following online database:

- aljazeera.net
- alternativenews.org
- arabnews.com
- guardian.co.uk
- haaretz.com
- independent.co.uk
- irishpost.com
- iranian.com
- iraachod.com
- ynet.com
- middle-east-online.com
- palestineonline.org
- samsonlined.com
- tasarnews.com
- ynet.com
- ynet.com

- Sources**
- Ministry of Tourism - Israel
 - Jerusalem Municipality
 - Israeli Information Center - ITSS/LEM
 - UN Office for the Coordination of Humanitarian Affairs
 - Palestinian Academic Society for the Study of International Affairs
 - The Applied Research Institute - Jerusalem - ARIJ

The information in this map is periodically vulnerable to change. Since some visualization might have been simplified for a better comprehension, do not consider this map as a scientific statement. For official gps political maps see sources. November 2013

How does the **Greater Jerusalem** look like according to 2009-11 **Demotix** news?



JERUSALEM DIGITAL FINGERPRINTS
טביעות האצבע של ירושלים
بصمات القدس الرقمية



Geographic News Data taken from the following online database:
aljazeera.com
alternativenews.org
arabnews.com
guardian.co.uk
haaretz.com
independent.co.uk
irishpost.com
iraachoddy.com
jpost.com
mea.gov.il
middle-east-online.com
palestineonline.org
samsonblond.com
tehranimes.com
ynet.co.il

- Sources
- Ministry of Tourism - Israel
 - Jerusalem Municipality
 - Israel Information Center - JERUSALEM
 - UN Office for the Coordination of Humanitarian Affairs
 - Palestinian Academic Society for the Study of International Affairs
 - The Applied Research Institute - Jerusalem - ARIJ

KEYS TO COLORS

- Municipal Borders
- Green Line (1967)
- Old City Wall
- Separation Wall
- Under Construction
- Planned Wall
- Israeli built-up area
- Palestinian built-up area

Gps Paths

- Bike
- Walk

News Mentions

PLACE
50
40
30
20
10
0

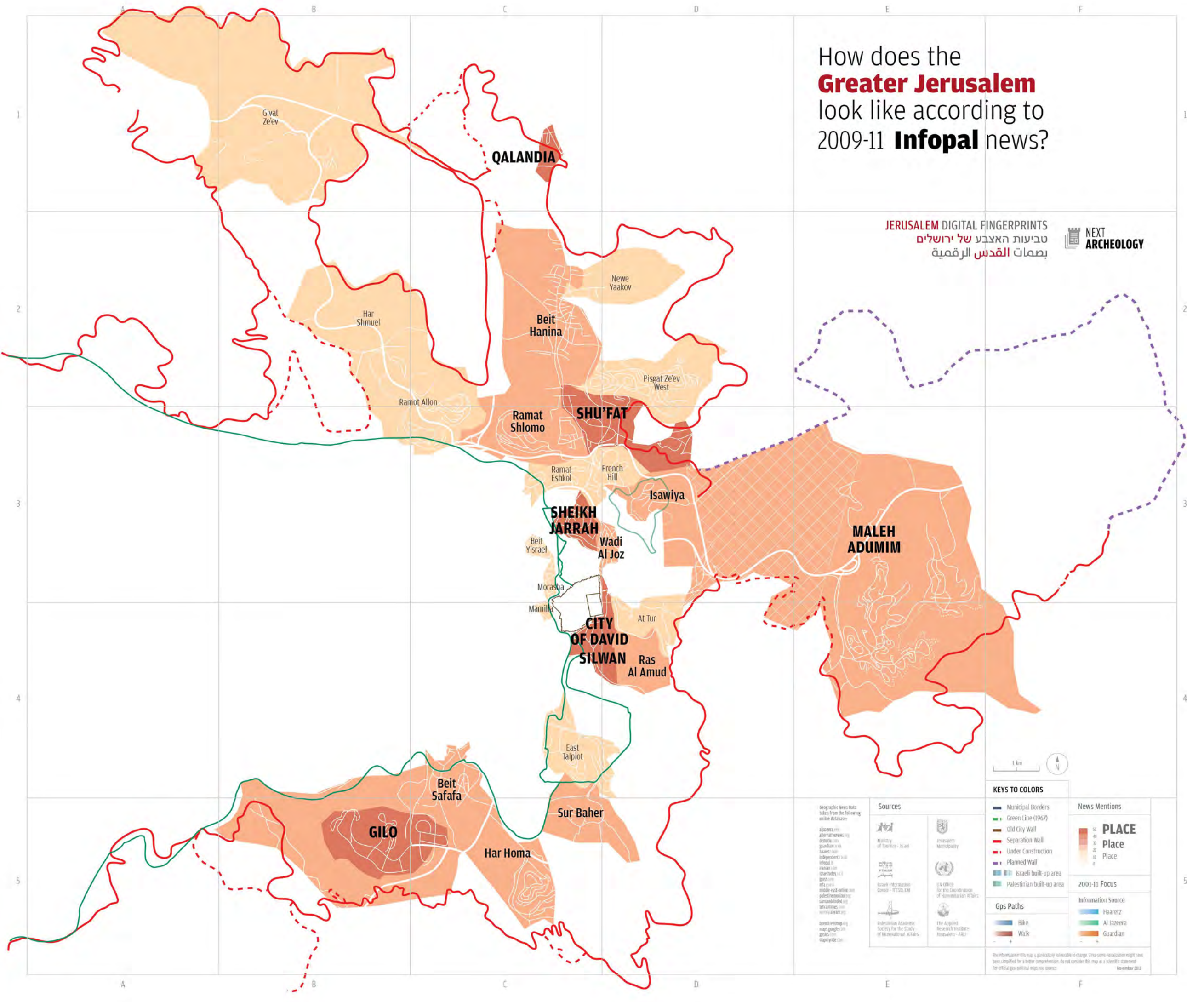
2001-11 Focus

Information Source

- Haaretz
- Al Jazeera
- Guardian

The information in this map is particularly vulnerable to change. Since some associations might have been amplified for a better comprehension, do not consider this map as a scientific statement. For official gps political maps see sources. November 2013

How does the **Greater Jerusalem** look like according to 2009-11 **Infopal** news?



JERUSALEM DIGITAL FINGERPRINTS
 טביעות האצבע של ירושלים
 بصمات القدس الرقمية



Geographic News Data taken from the following online database:
 aljazeera.com
 alternativepress.org
 demotix.com
 guardian.co.uk
 haaretz.com
 independent.co.uk
 infopal.com
 irrawaddi.com
 izachodny.com
 jpost.com
 mfa.gov.il
 middle-east-online.com
 palestineonline.org
 samsonblond.net
 telecartoon.com
 world.aljazeera.com
 apnews.com
 map.globe.com
 mapy.net

- Sources
- Ministry of Tourism - Israel
 - Jerusalem Municipality
 - Israeli Information Center - IT'S JERUSALEM
 - UN Office for the Coordination of Humanitarian Affairs
 - Palestinian Academic Society for the Study of International Affairs
 - The Applied Research Institute - Jerusalem - ARIJ

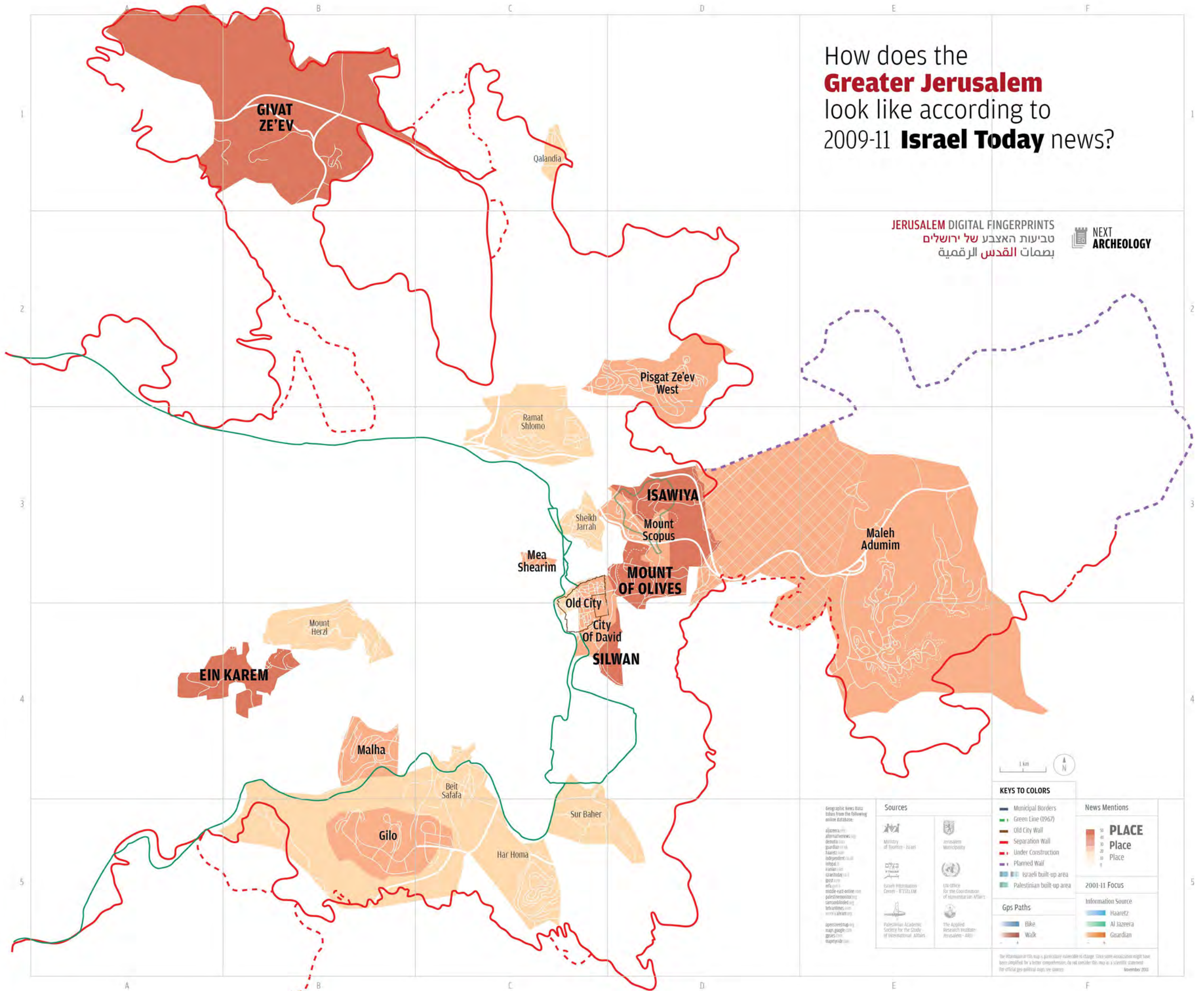
- KEYS TO COLORS
- Municipal Borders
 - Green Line (1967)
 - Old City Wall
 - Separation Wall
 - Under Construction
 - Planned Wall
 - Israeli built-up area
 - Palestinian built-up area
- Gps Paths
- Bike
 - Walk



- 2001-11 Focus
- Information Source
- Haaretz
 - Al Jazeera
 - Guardian

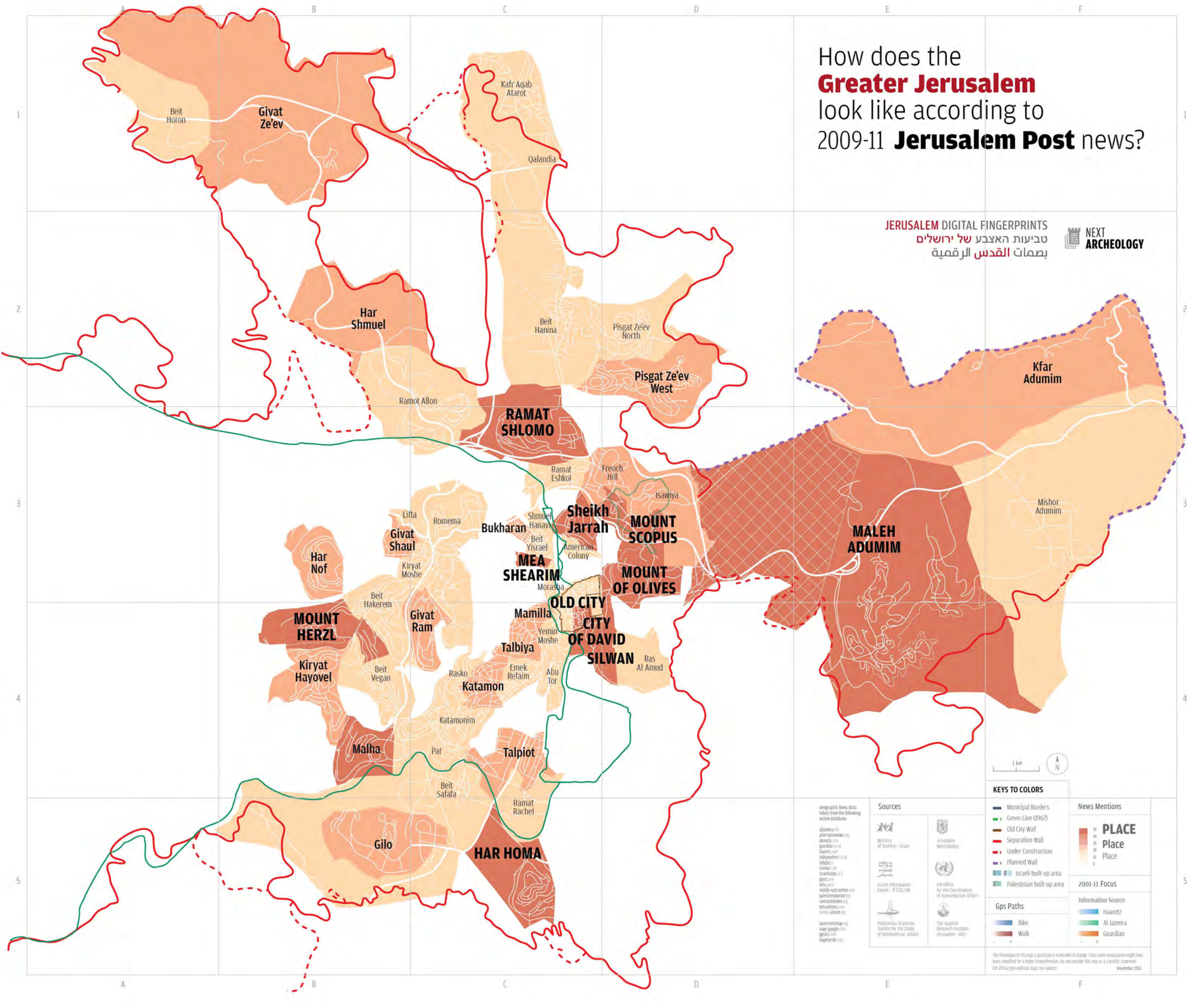
The information in this map is geographically vulnerable to change. Since some nomenclature might have been simplified for a better comprehension, do not consider this map as a scientific statement. For official geo-political maps see sources. November 2013

How does the **Greater Jerusalem** look like according to 2009-11 **Israel Today** news?



How does the **Greater Jerusalem** look like according to 2009-11 **Jerusalem Post** news?

JERUSALEM DIGITAL FINGERPRINTS
 טביעות האצבע של ירושלים
 بصمات القدس الرقمية



KEYS TO COLORS

- Municipal Borders
- Green Line (1967)
- Old City Wall
- Separation Wall
- Under Construction
- Planned Wall
- Israeli built-up area
- Palestinian built-up area



- 2001-11 Focus**
- Haaretz
 - Al Jazeera
 - Guardian

Geographic News Data taken from the following online database:

- aljazeera.net
- alternativenews.org
- arabnews.com
- guardian.co.uk
- haaretz.com
- independent.co.uk
- irishpost.com
- iranian.com
- iraqtoday.com
- ynet.com
- middle-east-online.com
- palestineonline.org
- samsonblond.com
- tasarnews.com
- ynet.com
- ynet.com

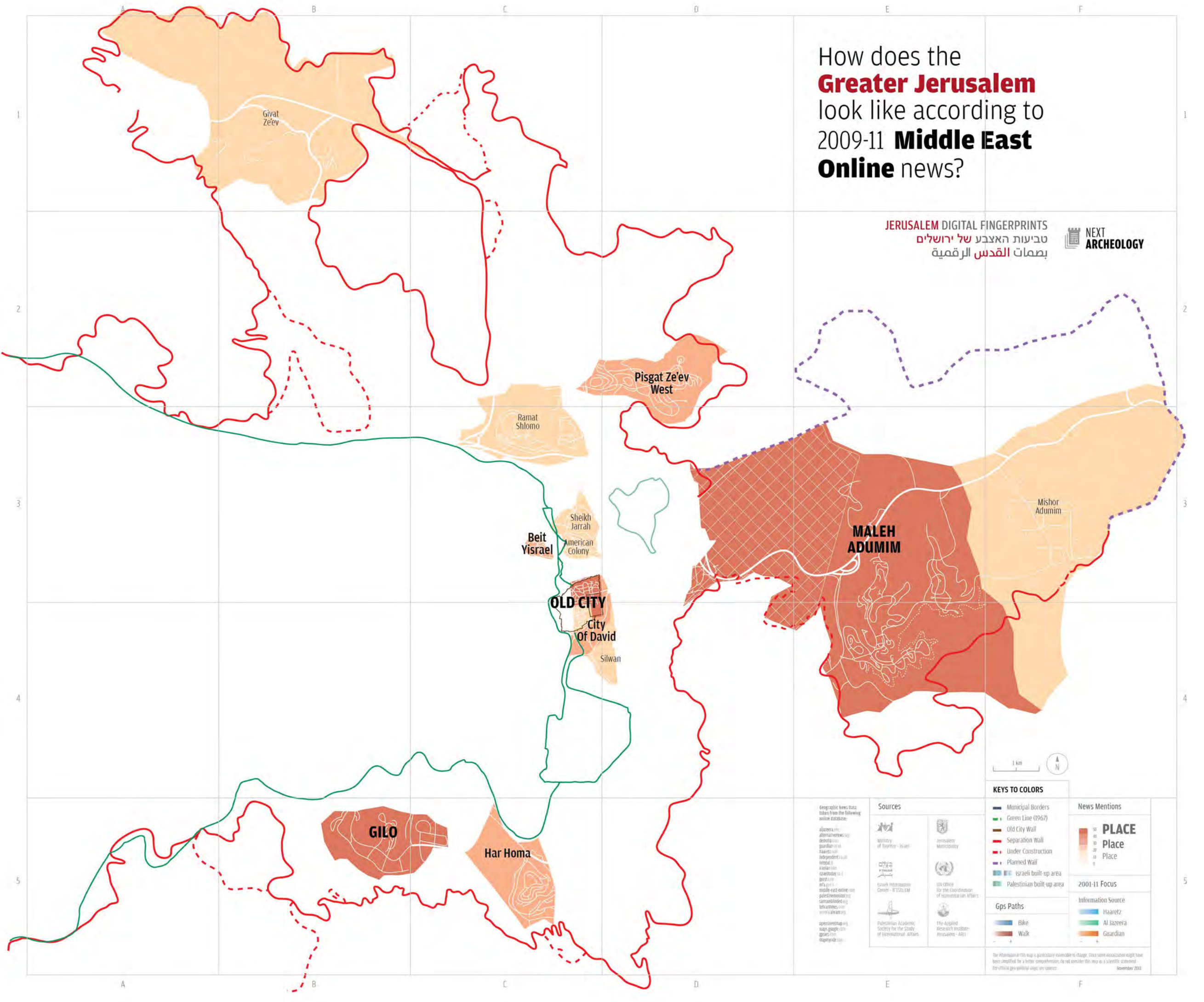
- Sources**
- Ministry of Tourism - Israel
 - Jerusalem Municipality
 - Israeli Information Center - ITSEM
 - UN Office for the Coordination of Humanitarian Affairs
 - Palestinian Academic Society for the Study of International Affairs
 - The Applied Research Institute - JerUSALEM - ARIJ

- Gps Paths**
- Bike
 - Walk

The information in this map is geographically valuable to change. Since some locations might have been simplified for a better comprehension, do not consider this map as a scientific statement. For official geo-political maps see sources. November 2013

How does the **Greater Jerusalem** look like according to 2009-11 **Middle East Online** news?

JERUSALEM DIGITAL FINGERPRINTS
 טביעות האצבע של ירושלים
 بصمات القدس الرقمية



Geographic News Data taken from the following online databases:
 aljazeera.com
 alternativepress.com
 deontol.com
 guardian.co.uk
 haaretz.com
 independent.co.uk
 irishpost.com
 israeltoday.co.il
 go22.com
 mfa.gov.il
 middle-east-online.com
 palestineonline.org
 samaritanland.org
 thearabnews.com
 worldalibrary.com
 apnews.com
 apnews.com
 mapbox.com
 mapbox.com
 mapbox.com

- Sources**
- Ministry of Tourism - Israel
 - Jerusalem Municipality
 - Israeli Information Center - JTS/LEM
 - UN Office for the Coordination of Humanitarian Affairs
 - Palestinian Academic Society for the Study of International Affairs
 - The Applied Research Institute - Jerusalem - ARIJ

- KEYS TO COLORS**
- Municipal Borders
 - Green Line (1967)
 - Old City Wall
 - Separation Wall
 - Under Construction
 - Planned Wall
 - Israeli built-up area
 - Palestinian built-up area
- Gps Paths**
- Bike
 - Walk

News Mentions

PLACE

50
40
30
20
10
0

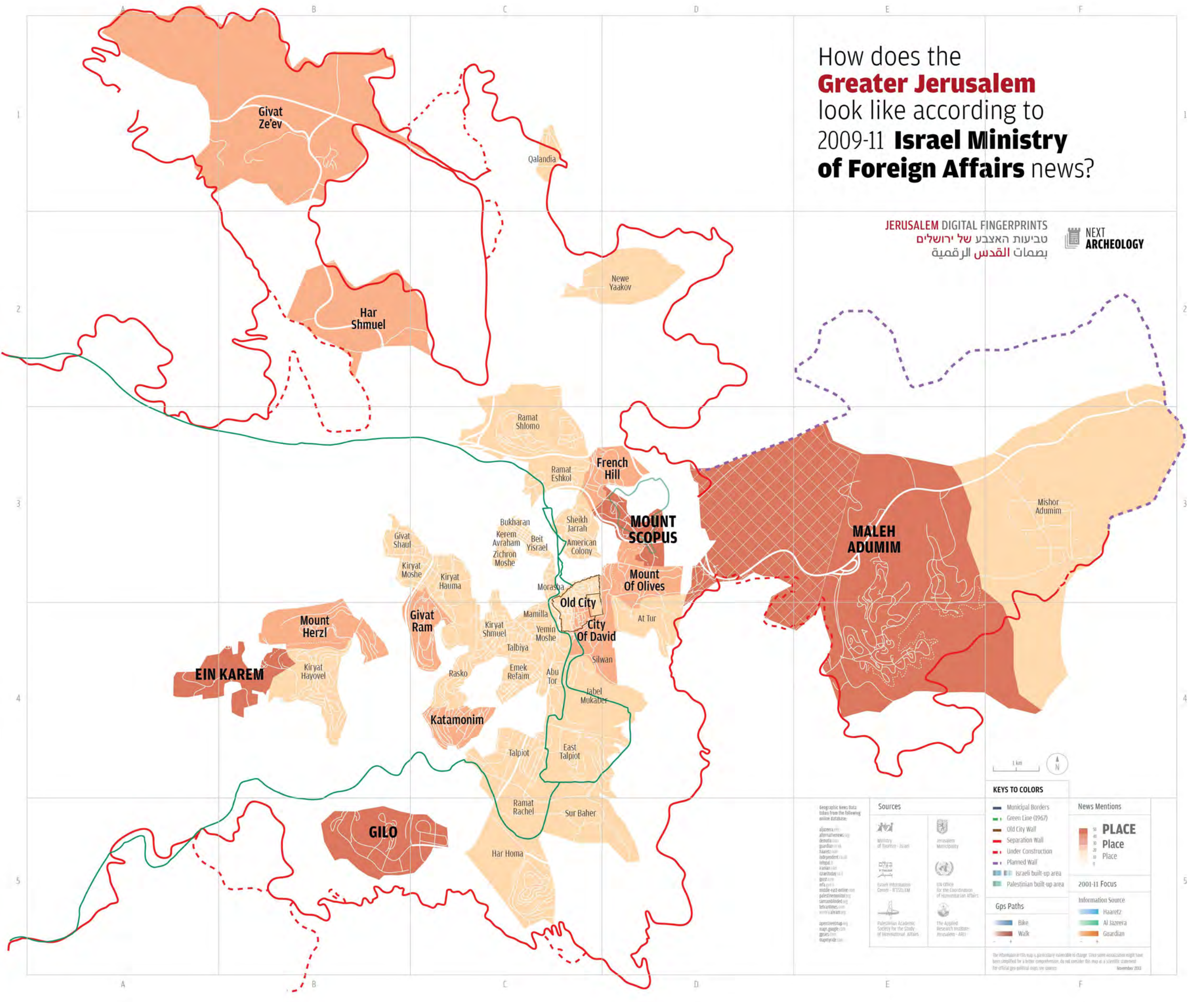
2001-11 Focus

Information Source

- Haaretz
- Al Jazeera
- Guardian

The information in this map is particularly vulnerable to change. Since some associations might have been amplified for a better comprehension, do not consider this map as a scientific statement. For official geographic maps see sources. November 2013

How does the **Greater Jerusalem** look like according to 2009-11 **Israel Ministry of Foreign Affairs** news?

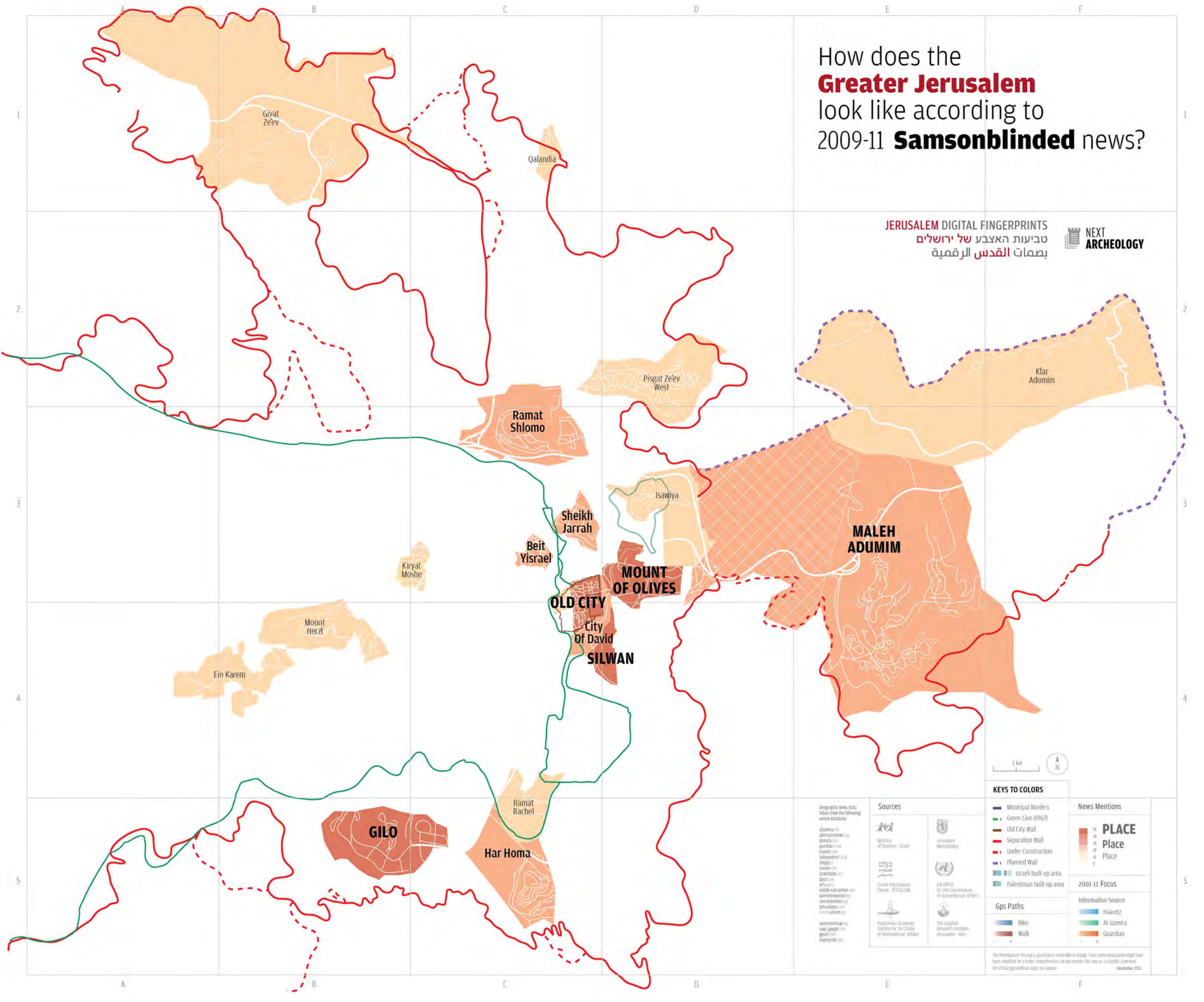


JERUSALEM DIGITAL FINGERPRINTS
 טביעות האצבע של ירושלים
 بصمات القدس الرقمية



<p>Geographic News Data taken from the following online database:</p> <ul style="list-style-type: none"> aljazeera.com alternativenews.org arabnews.com guardian.co.uk haaretz.com independent.co.uk irishpost.com iranian.com iraachoddy.com israel24.com middle-east-online.com palestineonline.org samsonblinded.org tasarnews.com ynet.co.il ynet.com apnews.com map.globe.com mapy.net mapy.net 	<p>Sources</p> <ul style="list-style-type: none"> Ministry of Tourism - Israel Jerusalem Municipality Israeli Information Center - ITSELEM UN Office for the Coordination of Humanitarian Affairs Palestinian Academic Society for the Study of International Affairs The Applied Research Institute - Jerusalem - ARIJ 	<p>KEYS TO COLORS</p> <ul style="list-style-type: none"> Municipal Borders Green Line (1967) Old City Wall Separation Wall Under Construction Planned Wall Israeli built-up area Palestinian built-up area 	<p>News Mentions</p> <p>PLACE</p> <p>Place</p> <p>2001-11 Focus</p> <p>Information Source</p> <ul style="list-style-type: none"> Haaretz Al Jazeera Guardian
	<p>Gps Paths</p> <ul style="list-style-type: none"> Bike Walk 	<p>The information in this map is geographically vulnerable to change. Since some associations might have been simplified for a better comprehension, do not consider this map as a scientific statement. For official geo-political maps see sources.</p> <p>November 2013</p>	

How does the **Greater Jerusalem** look like according to 2009-11 **Samsonblinded** news?



JERUSALEM DIGITAL FINGERPRINTS
 טביעות האצבע של ירושלים
 بصمات القدس الرقمية



Geographic News Data taken from the following online database:
 aljazeera.com
 alternative news (ip)
 arnetnews.com
 guardian.co.uk
 haaretz.com
 independent.co.uk
 irishpost.com
 irishtoday.com
 jpost.com
 mfa.gov.il
 middle-east-online.com
 palestineonline.org
 telegraph.co.uk
 worldalib.com
 ynet.co.il
 apnews.com
 map: google.com
 gmaps.com
 mapyrida.com

- Sources
- Ministry of Tourism - Israel
 - Jerusalem Municipality
 - Israeli Information Center - JTCSEM
 - UN Office for the Coordination of Humanitarian Affairs
 - Palestinian Academic Society for the Study of International Affairs
 - The Applied Research Institute - Jerusalem - ARIJ

KEYS TO COLORS

- Municipal Borders
- Green Line (1967)
- Old City Wall
- Separation Wall
- Under Construction
- Planned Wall
- Israeli built-up area
- Palestinian built-up area

Gps Paths

- Bike
- Walk

News Mentions

PLACE

50
40
30
20
10
0

2001-11 Focus

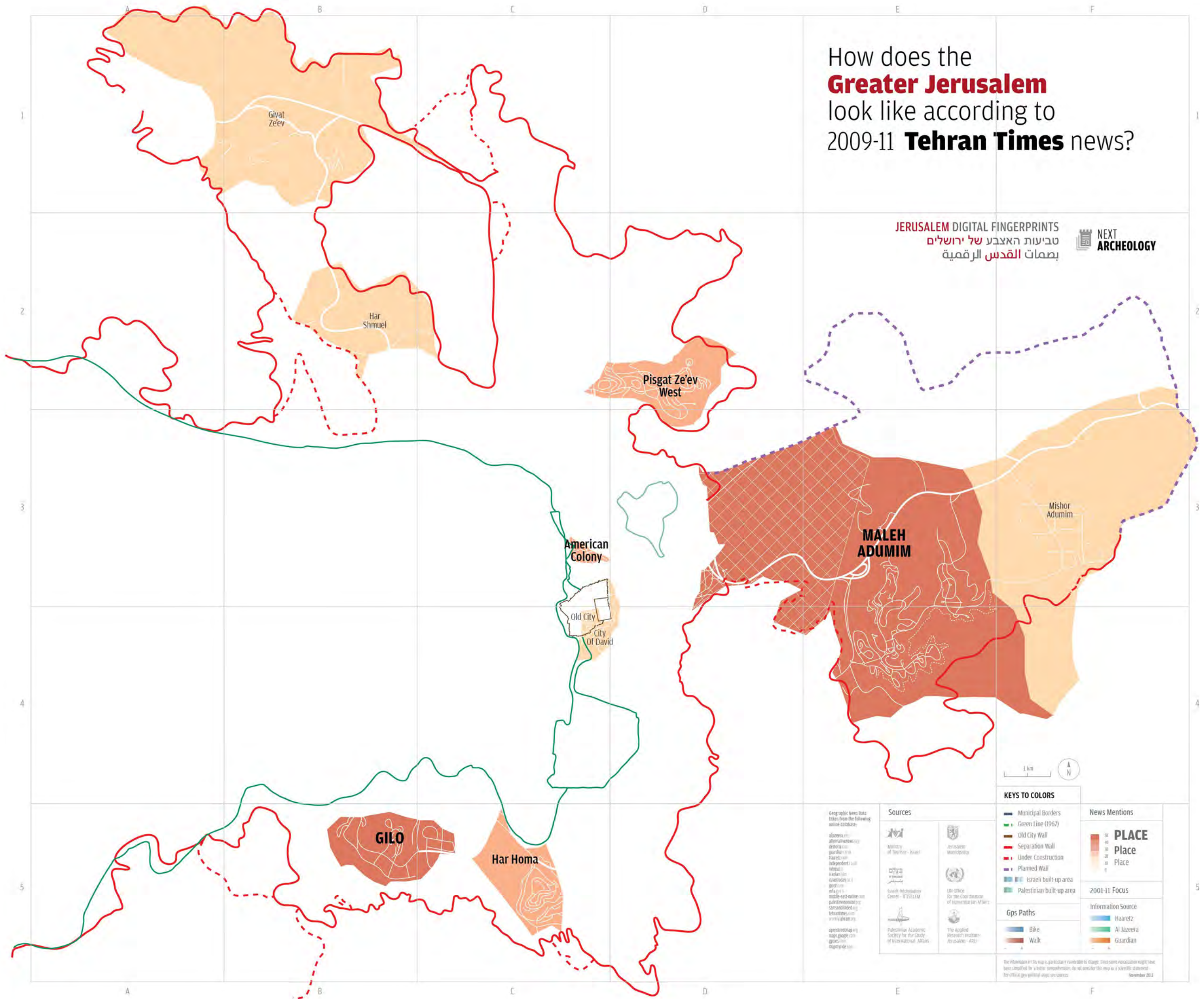
Information Source

- Haaretz
- Al Jazeera
- Guardian

The information in this map is particularly vulnerable to change. Since some associations might have been amplified for a better comprehension, do not consider this map as a scientific statement. For official gps political maps see sources. November 2013

How does the **Greater Jerusalem** look like according to 2009-11 **Tehran Times** news?

JERUSALEM DIGITAL FINGERPRINTS
 טביעות האצבע של ירושלים
 بصمات القدس الرقمية



KEYS TO COLORS

- Municipal Borders
- Green Line (1967)
- Old City Wall
- Separation Wall
- Under Construction
- Planned Wall
- Israeli built-up area
- Palestinian built-up area

Gps Paths

- Bike
- Walk

News Mentions

PLACE PLACE PLACE

2009-11 Focus

Information Source

- Haaretz
- Al Jazeera
- Guardian

Sources

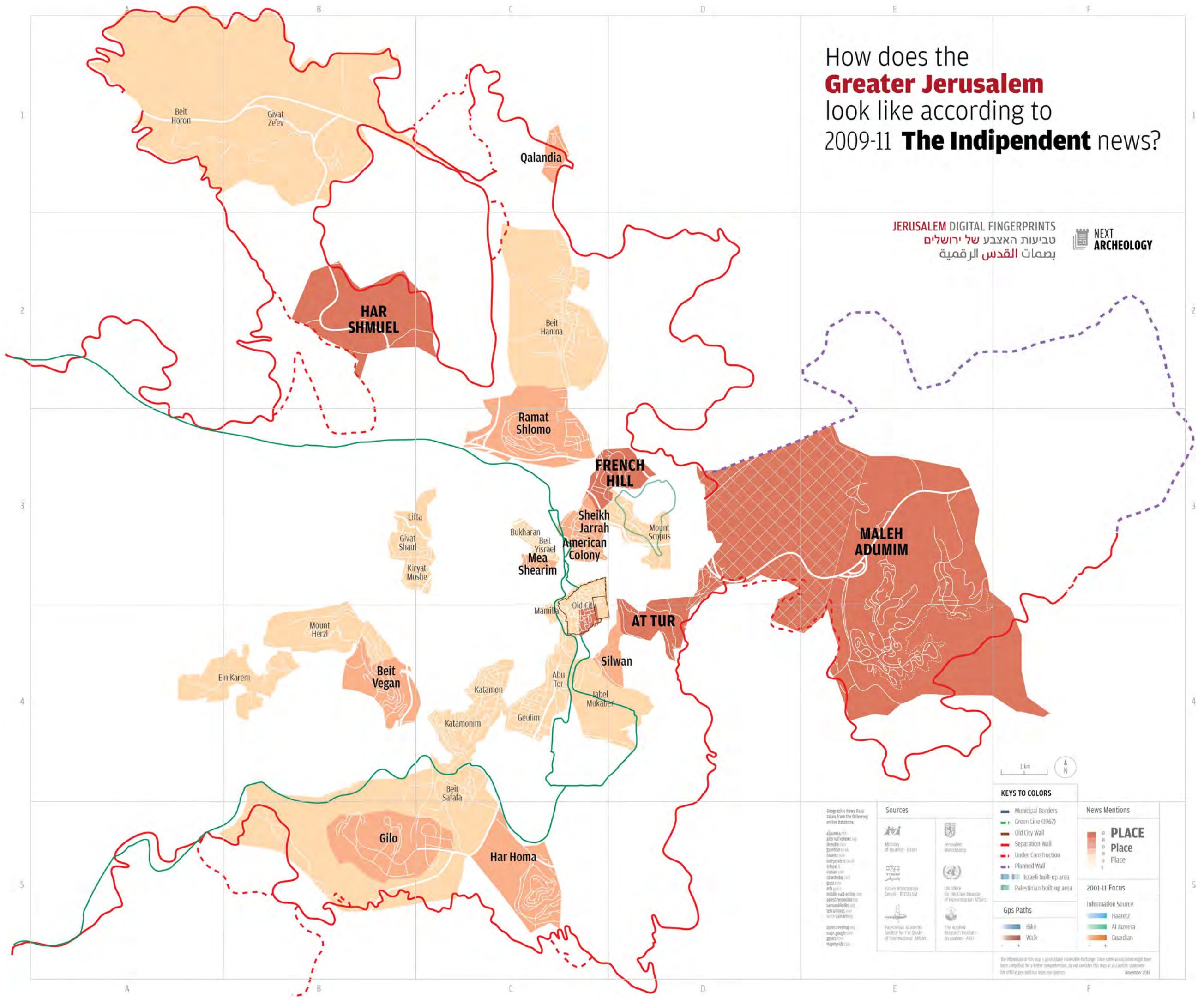
- Ministry of Tourism - Israel
- Jerusalem Municipality
- Israeli Information Center - JTS/LEM
- UN Office for the Coordination of Humanitarian Affairs
- Palestinian Academic Society for the Study of International Affairs
- The Applied Research Institute - Jerusalem - ARIJ

Geographic News Data taken from the following online databases:

- aljazeera.com
- alharirnews.net
- arabnews.com
- guardian.co.uk
- haaretz.com
- independent.co.uk
- irrawaddi.com
- israeli24.com
- israeltoday.co.il
- ynet.com
- middle-east-online.com
- palestineonline.org
- samanabladet.se
- tasarnews.com
- ynet.com
- ynet.com

The information in this map is particularly vulnerable to change. Since some associations might have been simplified for a better comprehension, do not consider this map as a scientific statement. For official gps pathing ways see sources. November 2013

How does the **Greater Jerusalem** look like according to 2009-11 **The Independent** news?



JERUSALEM DIGITAL FINGERPRINTS
טביעות האצבע של ירושלים
بصمات القدس الرقمية

NEXT ARCHEOLOGY




Geographic News Data taken from the following online database:

- aljazeera.com
- alternativenews.org
- arabnews.com
- guardian.co.uk
- haaretz.com
- independent.co.uk
- irishpost.com
- iranian.com
- iraachoddy.co.uk
- israel24.com
- israeli.net
- middle-east-online.com
- palestineonline.org
- samsonblond.net
- tasarnews.com
- ynet.co.il
- ynet.com
- apnews.com
- mapbox.com
- openstreetmap.org
- mapbox.com
- mapbox.com
- mapbox.com

- Sources
- Ministry of Tourism - Israel
 - Jerusalem Municipality
 - UN Office for the Coordination of Humanitarian Affairs
 - Israeli Information Center - JERUSALEM
 - UN Office for the Coordination of Humanitarian Affairs
 - Palestinian Academic Society for the Study of International Affairs
 - The Applied Research Institute - Jerusalem - ARIJ

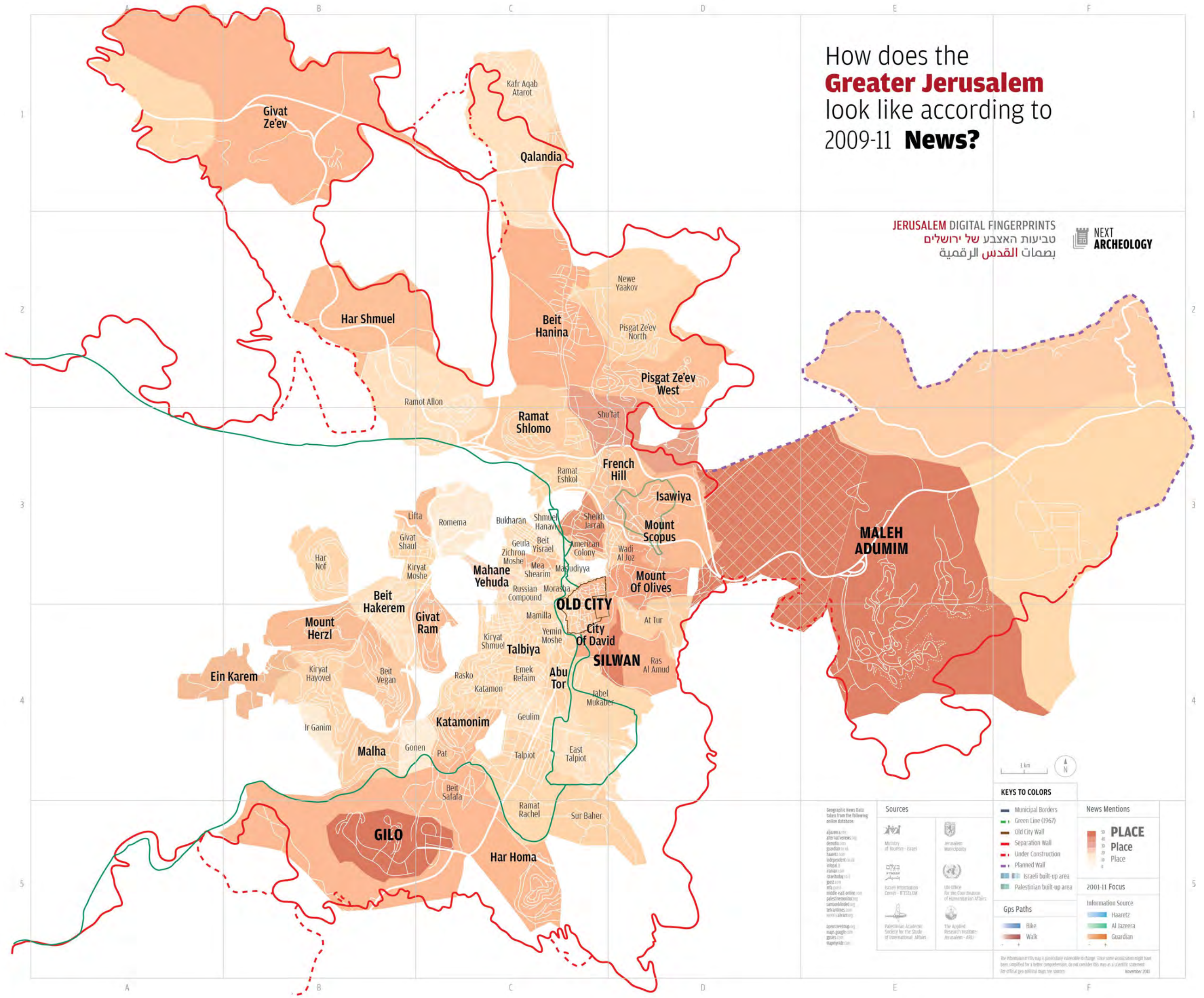
- KEYS TO COLORS
- Municipal Borders
 - Green Line (1967)
 - Old City Wall
 - Separation Wall
 - Under Construction
 - Planned Wall
 - Israeli built-up area
 - Palestinian built-up area
- Gps Paths
- Bike
 - Walk



The information in this map is geographically vulnerable to change. Since some nomenclature might have been simplified for a better comprehension, do not consider this map as a scientific statement. For official geo-political maps see sources. November 2013

How does the **Greater Jerusalem** look like according to 2009-11 **News?**

JERUSALEM DIGITAL FINGERPRINTS
טביעות האצבע של ירושלים
بصمات القدس الرقمية



KEYS TO COLORS

- Municipal Borders
- Green Line (1967)
- Old City Wall
- Separation Wall
- Under Construction
- Planned Wall
- Israeli built-up area
- Palestinian built-up area

News Mentions

PLACE

50
40
30
20
10
0

2001-11 Focus

Information Source

- Haaretz
- Al Jazeera
- Guardian

Gps Paths

- Bike
- Walk

Geographic News Data taken from the following online database:

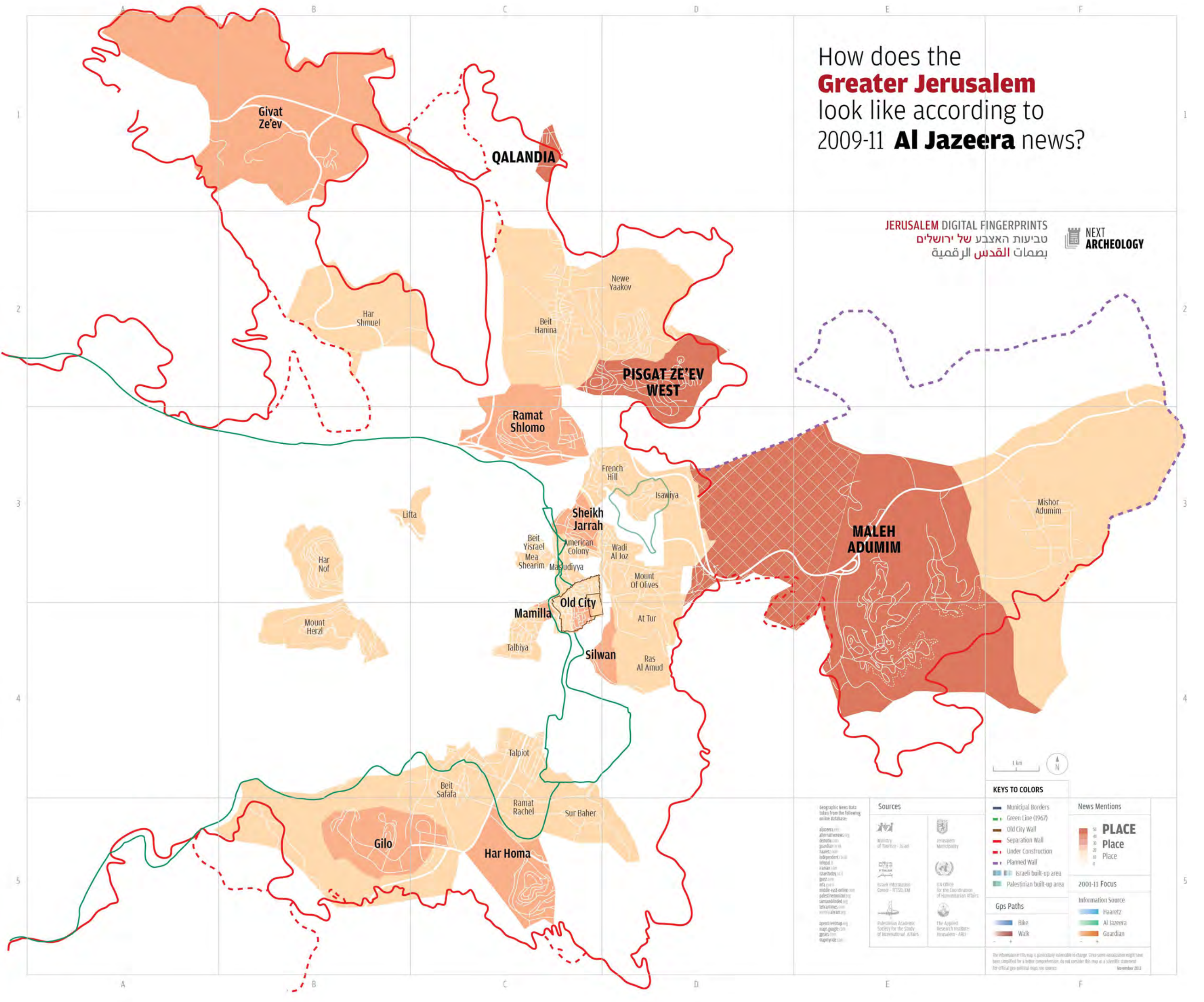
- aljazeera.net
- alternativenews.org
- denodo.com
- guardian.co.uk
- haaretz.com
- independent.co.uk
- intrepid.org
- iranian.com
- iraachodiy.com
- ynet.com
- ynet1948.com
- middle-east-online.com
- palestineonline.org
- samsonblinded.org
- tehranimes.com
- ynet1948.org
- ynet.com
- ynet1948.org
- ynet.com
- ynet1948.org

Sources

- Ministry of Tourism - Israel
- Jerusalem Municipality
- Israeli Information Center - JERICHO
- UN Office for the Coordination of Humanitarian Affairs
- Palestinian Academic Society for the Study of International Affairs
- The Applied Research Institute - Jerusalem - ARIJ

The information in this map is geographically valuable to change. Since some visualization might have been simplified for a better comprehension, do not consider this map as a scientific statement. For official geo-political maps see sources. November 2013

How does the **Greater Jerusalem** look like according to 2009-11 **Al Jazeera** news?



JERUSALEM DIGITAL FINGERPRINTS
 טביעות האצבע של ירושלים
 بصمات القدس الرقمية



Geographic News Data taken from the following online database:
 aljazeera.com
 alternativepress.org
 demotix.com
 guardian.co.uk
 haaretz.com
 independent.co.uk
 infoplease.com
 irachtoday.com
 jpost.com
 mfa.gov.il
 middle-east-online.com
 palestineonline.org
 samsonlined.com
 telearabia.com
 worldalibrary.org
 apnews.com
 map.globe.com
 mapy.net

- Sources**
- Ministry of Tourism - Israel
 - Jerusalem Municipality
 - Israeli Information Center - JTCSEM
 - UN Office for the Coordination of Humanitarian Affairs
 - Palestinian Academic Society for the Study of International Affairs
 - The Applied Research Institute - JerUSALEM - ARIJ

- KEYS TO COLORS**
- Municipal Borders
 - Green Line (1967)
 - Old City Wall
 - Separation Wall
 - Under Construction
 - Planned Wall
 - Israeli built-up area
 - Palestinian built-up area
- Gps Paths**
- Bike
 - Walk

News Mentions

PLACE

50
40
30
20
10
0

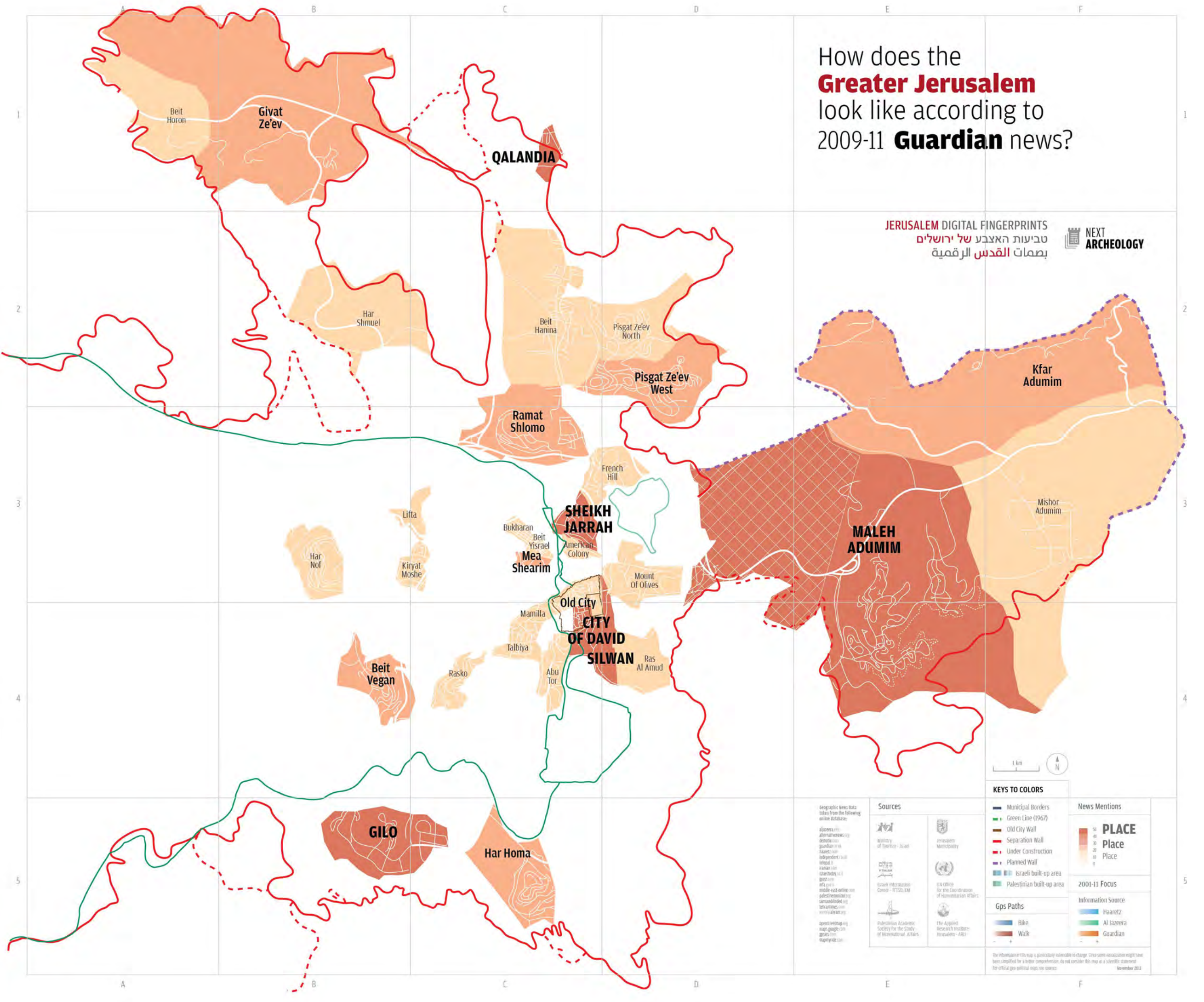
2001-11 Focus

Information Source

- Haaretz
- Al Jazeera
- Guardian

The information in this map is geographically vulnerable to change. Since some associations might have been simplified for a better comprehension, do not consider this map as a scientific statement. For official geo-political maps see sources. November 2013

How does the **Greater Jerusalem** look like according to 2009-11 **Guardian** news?



JERUSALEM DIGITAL FINGERPRINTS
טביעות האצבע של ירושלים
بصمات القدس الرقمية



Geographic News Data taken from the following online database:

- aljazeera.com
- alternativenews.org
- arabnews.com
- guardian.co.uk
- haaretz.com
- independent.co.uk
- irishpost.com
- iraqtoday.com
- ynet.com
- middle-east-online.com
- palestineonline.org
- saramanaband.org
- tasarnews.com
- ynet.com
- ynet.com

- Sources
- Ministry of Tourism - Israel
 - Jerusalem Municipality
 - Israeli Information Center - JISLEM
 - UN Office for the Coordination of Humanitarian Affairs
 - Palestinian Academic Society for the Study of International Affairs
 - The Applied Research Institute - Jerusalem - ARIJ

- KEYS TO COLORS
- Municipal Borders
 - Green Line (1967)
 - Old City Wall
 - Separation Wall
 - Under Construction
 - Planned Wall
 - Israeli built-up area
 - Palestinian built-up area
- Gps Paths
- Bike
 - Walk

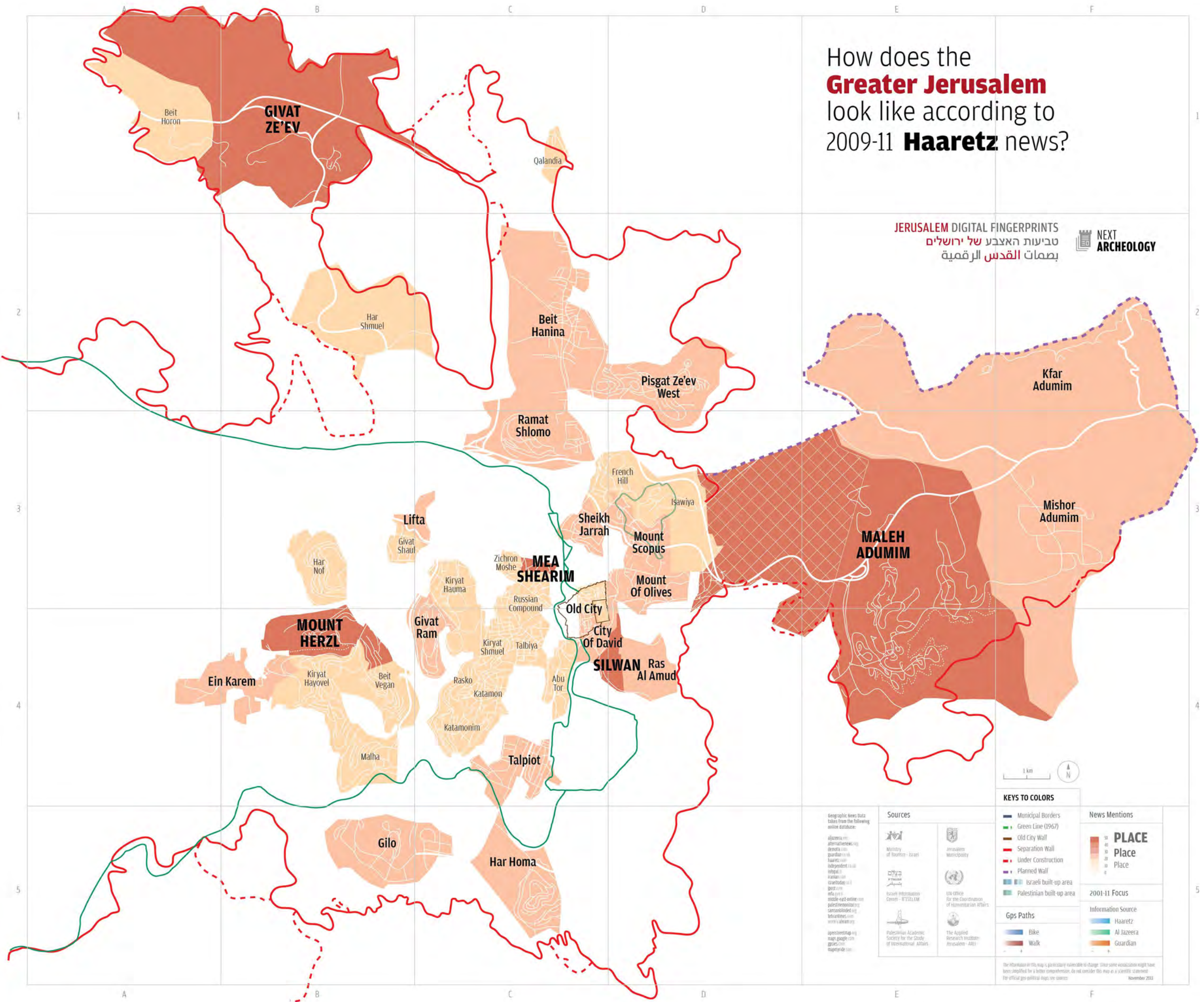


- 2001-11 Focus
- Information Source
- Haaretz
 - Al Jazeera
 - Guardian

The information in this map is geographically vulnerable to change. Since some nomenclature might have been simplified for a better comprehension, do not consider this map as a scientific statement. For official geo-political maps see sources. November 2013

How does the **Greater Jerusalem** look like according to 2009-11 **Haaretz** news?

JERUSALEM DIGITAL FINGERPRINTS
טביעות האצבע של ירושלים
بصمات القدس الرقمية



KEYS TO COLORS

- Municipal Borders
- Green Line (1967)
- Old City Wall
- Separation Wall
- Under Construction
- Planned Wall
- Israeli built-up area
- Palestinian built-up area

- ### Gps Paths
- Bike
 - Walk



- ### 2001-11 Focus
- Haaretz
 - Al Jazeera
 - Guardian

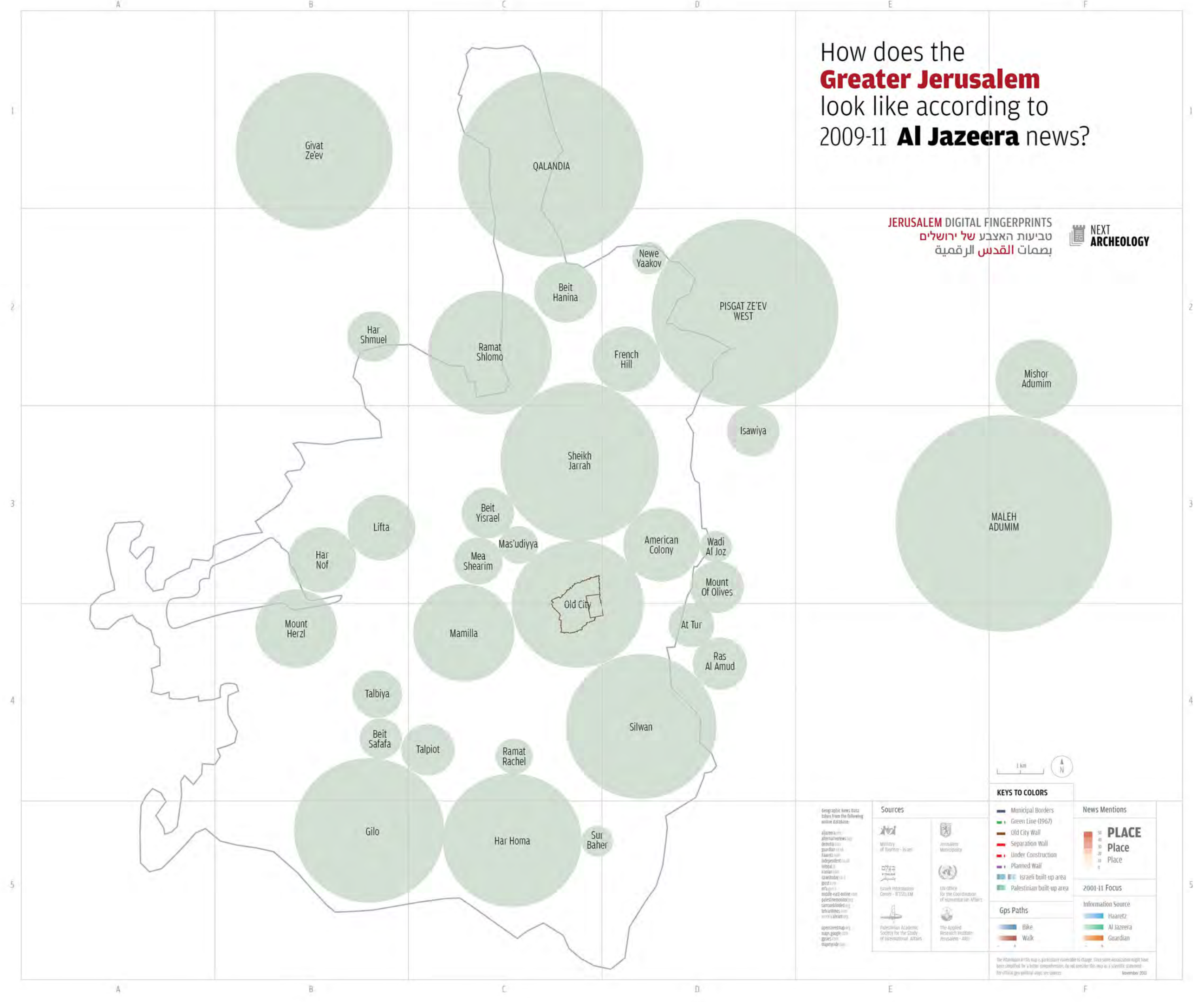
Geographic News Data taken from the following online database:
aljazeera.com
alternativenews.org
arabnews.com
guardian.co.uk
haaretz.com
independent.co.uk
irishpost.com
khan.com
latimes.com
middle-east-online.com
palestineonline.org
samsonblond.com
theatlantic.com
ynet.co.il
wikipedia.org

Sources

- Ministry of Tourism - Israel
- Jerusalem Municipality
- UN Office for the Coordination of Humanitarian Affairs
- Israeli Information Center - ITSELEM
- UN Office for the Coordination of Humanitarian Affairs
- Palestinian Academic Society for the Study of International Affairs
- The Applied Research Institute - JerUSALEM - ARIJ

The information in this map is geographically valuable to change. Since some nomenclature might have been simplified for a better comprehension, do not consider this map as a scientific statement. For official geo-political maps see sources. November 2013

How does the **Greater Jerusalem** look like according to 2009-11 **Al Jazeera** news?



JERUSALEM DIGITAL FINGERPRINTS
 טביעות האצבע של ירושלים
 بصمات القدس الرقمية



Geographic News Data taken from the following online databases:
 aljazeera.com
 aljazeera.net
 aljazeera.org
 aljazeera.com
 aljazeera.net
 aljazeera.org
 aljazeera.com
 aljazeera.net
 aljazeera.org
 aljazeera.com
 aljazeera.net
 aljazeera.org
 aljazeera.com
 aljazeera.net
 aljazeera.org

- Sources**
- Ministry of Tourism - Israel
 - Jerusalem Municipality
 - Israeli Information Center - ITSELEM
 - UN Office for the Coordination of Humanitarian Affairs
 - Palestinian Academic Society for the Study of International Affairs
 - The Applied Research Institute - Jerusalem - ARIJ

- KEYS TO COLORS**
- Municipal Borders
 - Green Line (1967)
 - Old City Wall
 - Separation Wall
 - Under Construction
 - Planned Wall
 - Israeli built-up area
 - Palestinian built-up area
- Gps Paths**
- Bike
 - Walk

News Mentions

PLACE

50
40
30
20
10
0

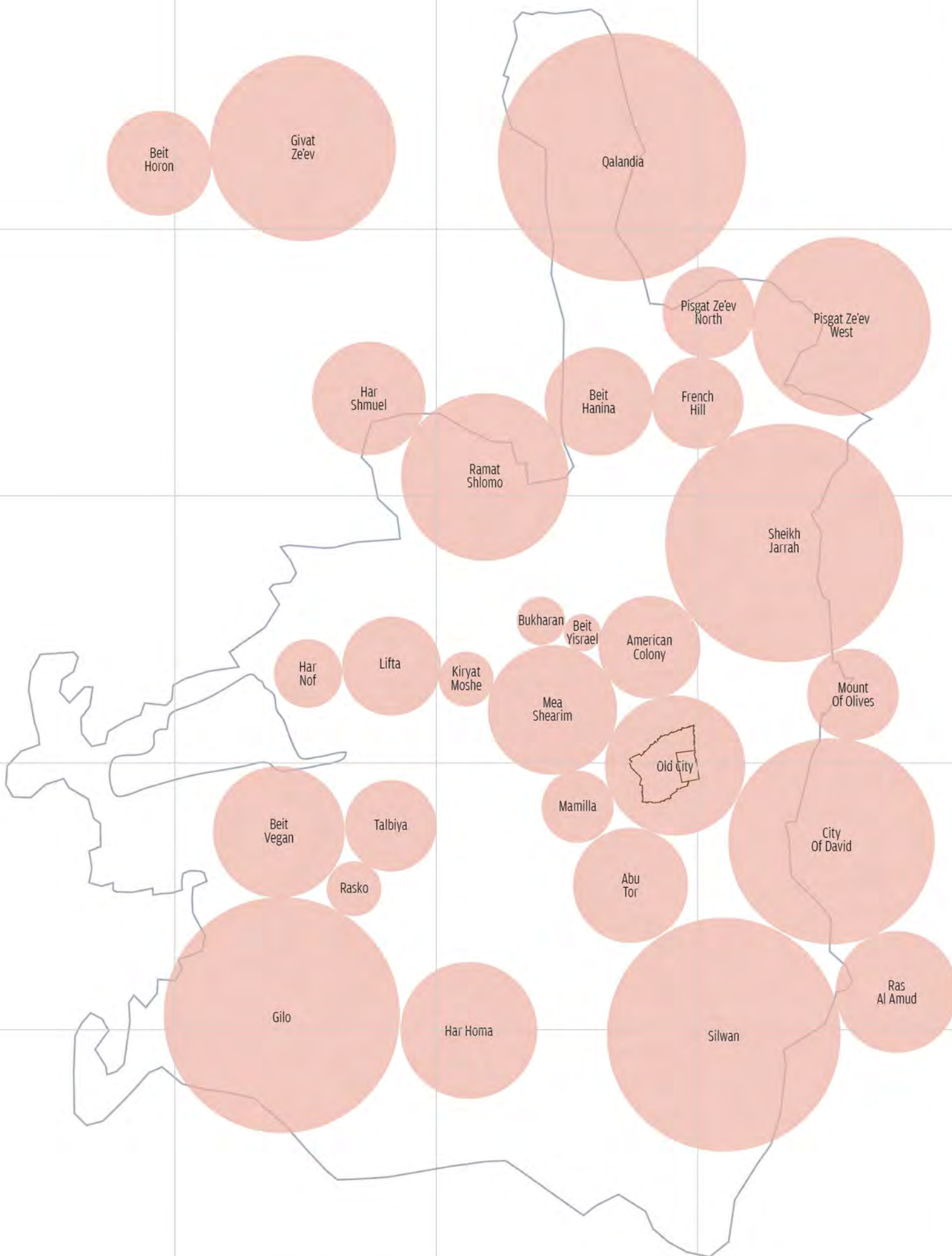
2009-11 Focus

Information Source

- Haaretz
- Al Jazeera
- Guardian

The information in this map is particularly vulnerable to change. Since some associations might have been amplified for a better comprehension, do not consider this map as a scientific statement. For official geographic maps see sources. November 2013

How does the **Greater Jerusalem** look like according to 2009-11 **Guardian** News?



JERUSALEM DIGITAL FINGERPRINTS
 טביעות האצבע של ירושלים
 بصمات القدس الرقمية

NEXT ARCHEOLOGY



KEYS TO COLORS

- Municipal Borders
- Green Line (1967)
- Old City Wall
- Separation Wall
- Under Construction
- Planned Wall
- Israeli built-up area
- Palestinian built-up area

Gps Paths

- Bike
- Walk

News Mentions

PLACE

2001-11 Focus

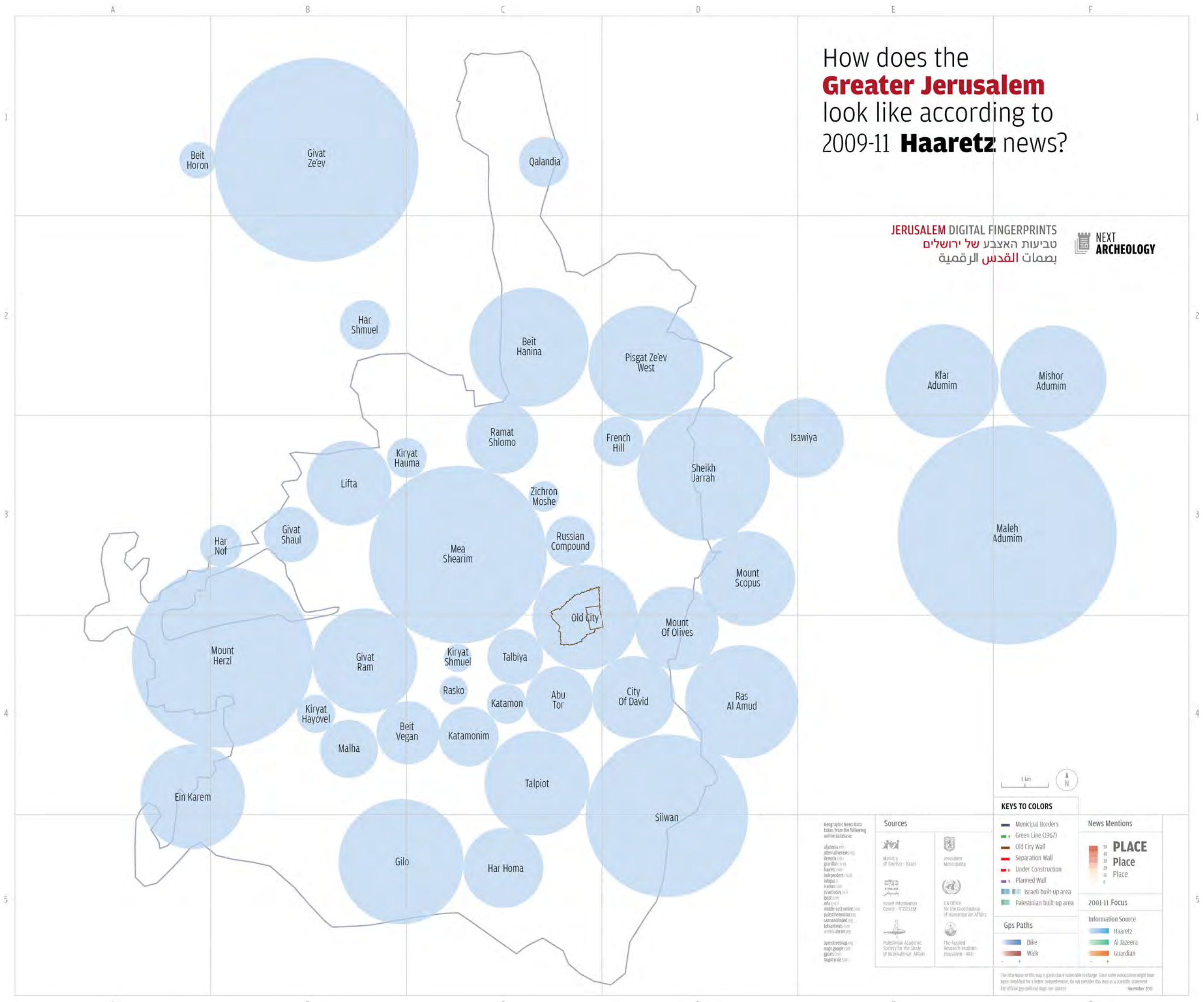
Information Source

- Haaretz
- Al Jazeera
- Guardian

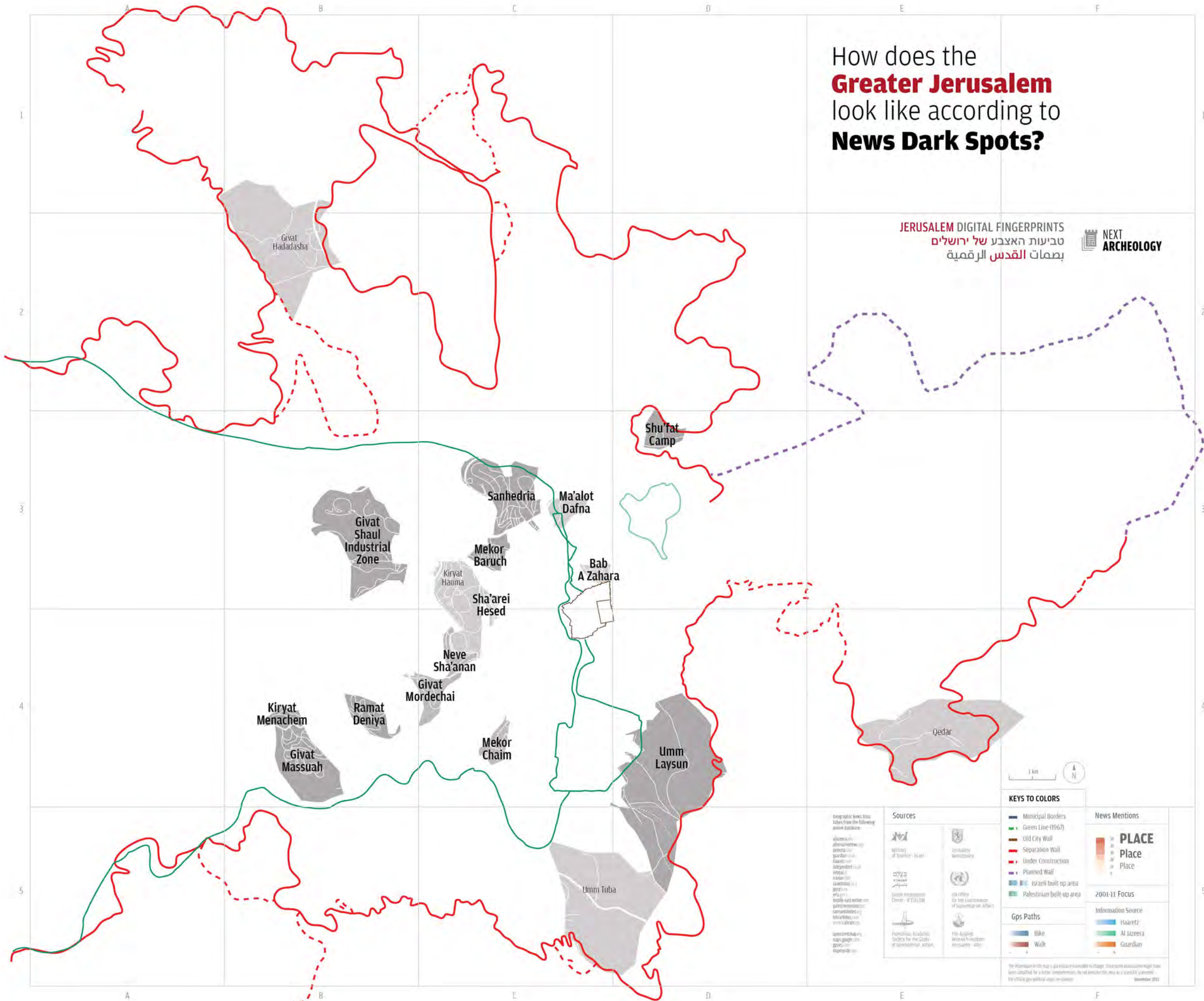
- Geographic News Data taken from the following online database:
- aljazeera.net
 - alternativenews.org
 - demotix.com
 - guardian.co.uk
 - haaretz.com
 - independent.co.uk
 - infolip.com
 - iranian.com
 - iraachodry.co.il
 - jo22.com
 - msl1998.com
 - middle-east-online.com
 - palestineonline.org
 - semsounibled.net
 - tabarnews.com
 - ynet.co.il
 - apertiremap.org
 - mapg.gogole.com
 - gogles.com
 - maperyde.com
- Sources**
- Ministry of Tourism - Israel
 - Jerusalem Municipality
 - Israeli Information Center - ITCISEM
 - UN Office for the Coordination of Humanitarian Affairs
 - Palestinian Academic Society for the Study of International Affairs
 - The Applied Research Institute - Jerusalem - ARIJ

The information in this map is particularly vulnerable to change. Since some visualization might have been simplified for a better comprehension, do not consider this map as a scientific statement. For official geo-political maps see sources. November 2011

How does the **Greater Jerusalem** look like according to 2009-11 **Haaretz** news?



How does the Greater Jerusalem look like according to News Dark Spots?



JERUSALEM DIGITAL FINGERPRINTS
טביעות האצבע של ירושלים
بصمات القدس الرقمية



KEYS TO COLORS

Municipal Borders	Green Line (1967)
Old City Wall	Separation Wall
Under Construction	Planned Wall
Israeli built-up area	Palestinian built-up area
Bike	Walk

Sources

- Military of Tourism - Israel
- Jerusalem Municipality
- Jordanian Municipality
- UN Office for the Coordination of Humanitarian Affairs
- Panoramic Academic Society for the Study of Jerusalem Affairs
- The Applied Research Institute Jerusalem - ADRI
- al-jazeera.net
- theindependent.com
- ynet.com
- globe.asia
- ynet.com
- ynet.com
- ynet.com
- ynet.com
- ynet.com
- ynet.com
- ynet.com
- ynet.com
- ynet.com

News Mentions

PLACE	Haaretz
	Al Jazeera
	Guardian

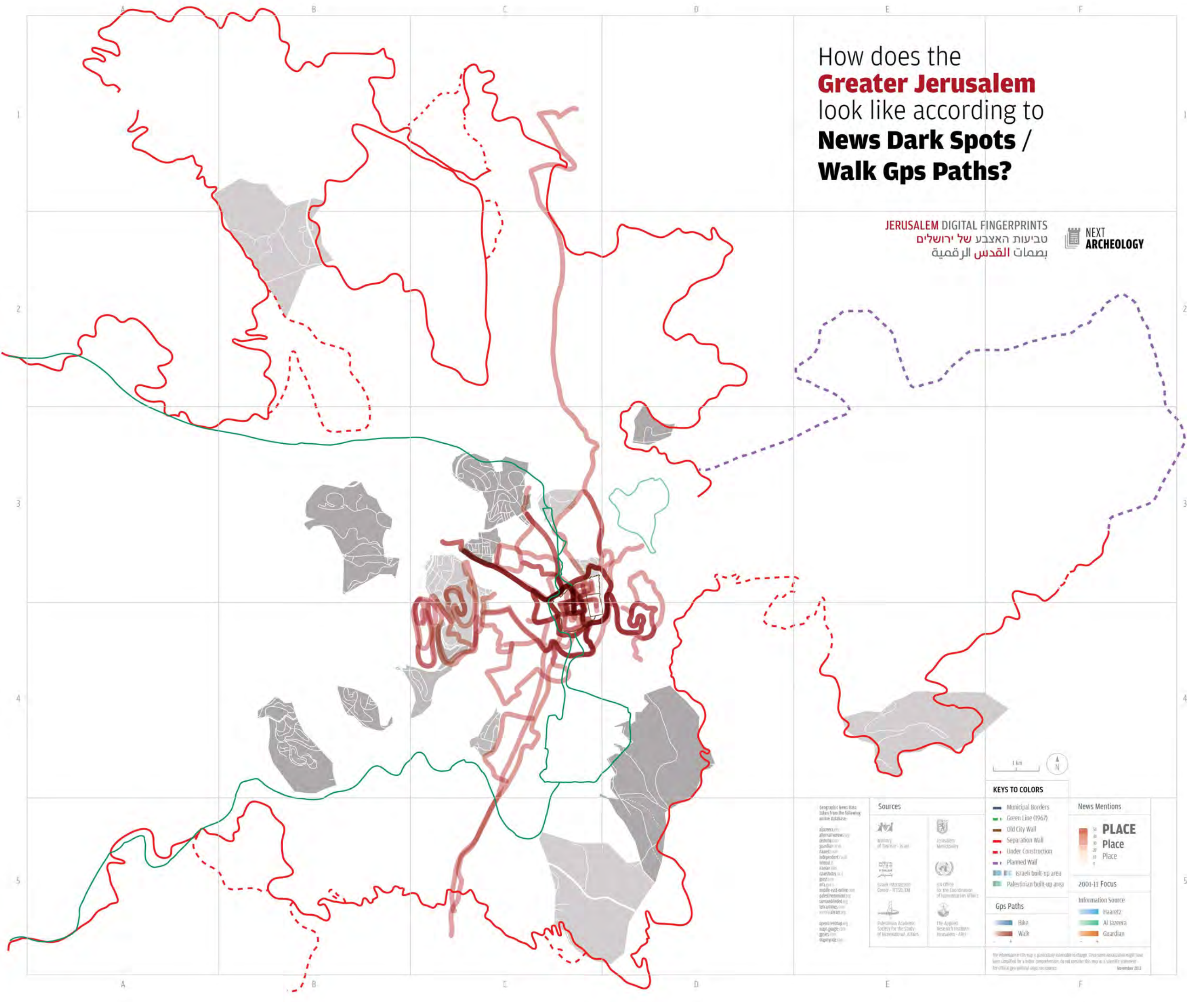
2001-11 Focus

Haaretz
Al Jazeera
Guardian

The information in this map is for informational purposes only and does not constitute a warranty of any kind. The information is subject to change. © 2013

How does the **Greater Jerusalem** look like according to **News Dark Spots / Walk Gps Paths?**

JERUSALEM DIGITAL FINGERPRINTS
 טביעות האצבע של ירושלים
 بصمات القدس الرقمية



Geographic News Data taken from the following online databases:
 aljazeera.com
 alternativeviews.org
 arabianews.com
 guardian.co.uk
 haaretz.com
 independent.co.uk
 israeli.net
 khaaba.com
 qzwehday.com
 go2.com
 mfa.gov.il
 middle-east-online.com
 palestineonline.org
 samsonland.com
 teleark.com
 worldalibrary.com
 apnews.com
 map.gpsgate.com
 gpsgate.com
 mapspedia.com

- Sources**
- Ministry of Tourism - Israel
 - Jerusalem Municipality
 - Israel Interim Status Center - ITCSEM
 - UN Office for the Coordination of Humanitarian Affairs
 - Palestinian Academic Society for the Study of International Affairs
 - The Applied Research Institute Jerusalem - ARIJ

- KEYS TO COLORS**
- Municipal Borders
 - Green Line (1967)
 - Old City Wall
 - Separation Wall
 - Under Construction
 - Planned Wall
 - Israeli built-up area
 - Palestinian built-up area
- Gps Paths**
- Bike
 - Walk

News Mentions

PLACE
 PLACE
 PLACE

2001-11 Focus

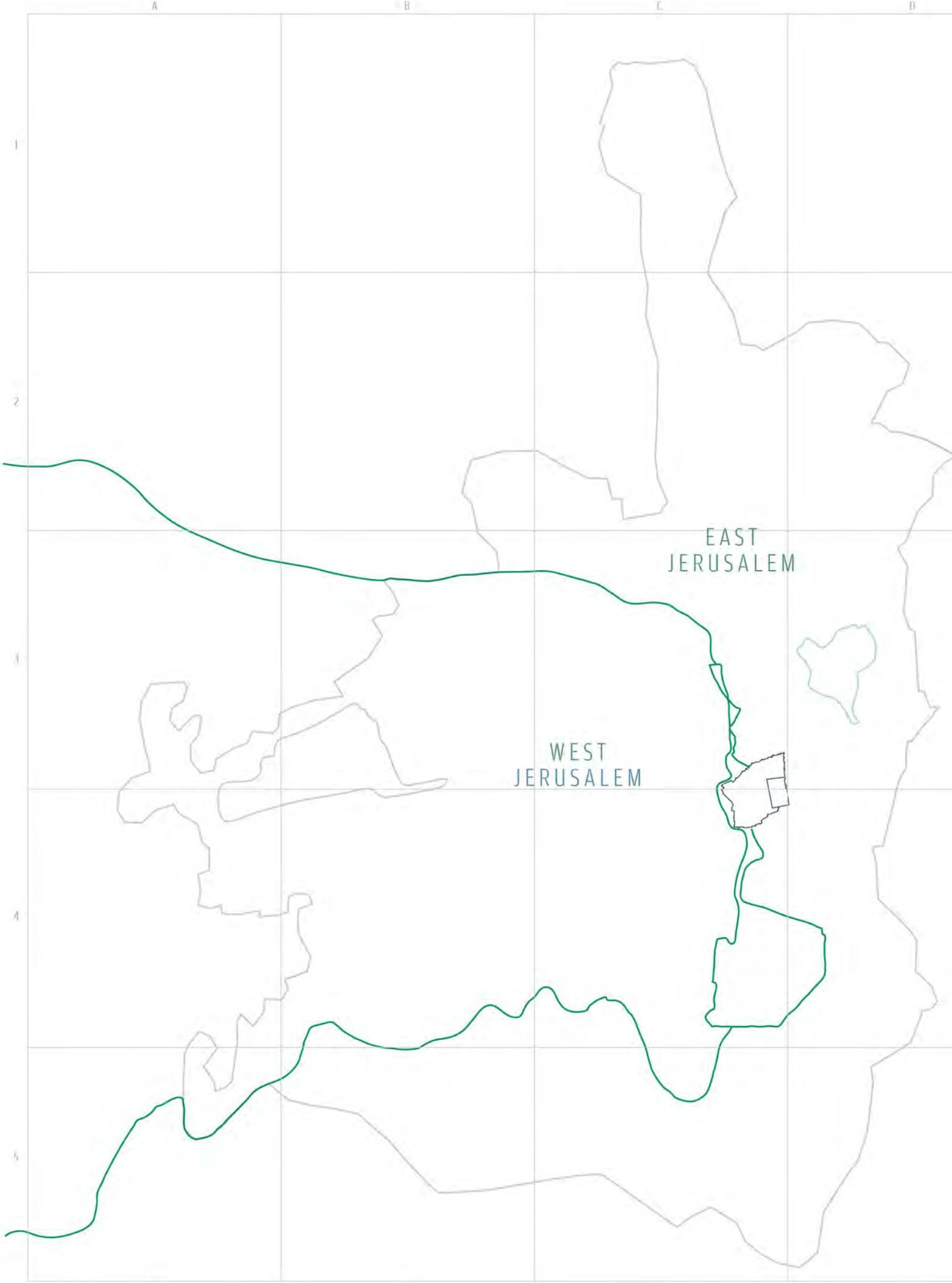
Information Source

- Haaretz
- Al Jazeera
- Guardian

The information in this map is particularly vulnerable to change. Since some associations might have been updated for a better comprehension, do not consider this map as a scientific statement. For official gps paths see sources. November 2013

How does the **Greater Jerusalem** look like according to 2001 **Political / Physical Borders**?

JERUSALEM DIGITAL FINGERPRINTS
 טביעות האצבע של ירושלים
 بصمات القدس الرقمية



Geographic News Data
 Taken from the following
 online databases:

- al Jazeera
- almanarnews
- apnews
- guardian
- haaretz
- independent
- ynet
- ynet2
- ynet3
- ynet4
- ynet5
- ynet6
- ynet7
- ynet8
- ynet9
- ynet10
- ynet11
- ynet12
- ynet13
- ynet14
- ynet15
- ynet16
- ynet17
- ynet18
- ynet19
- ynet20
- ynet21
- ynet22
- ynet23
- ynet24
- ynet25
- ynet26
- ynet27
- ynet28
- ynet29
- ynet30
- ynet31
- ynet32
- ynet33
- ynet34
- ynet35
- ynet36
- ynet37
- ynet38
- ynet39
- ynet40
- ynet41
- ynet42
- ynet43
- ynet44
- ynet45
- ynet46
- ynet47
- ynet48
- ynet49
- ynet50
- ynet51
- ynet52
- ynet53
- ynet54
- ynet55
- ynet56
- ynet57
- ynet58
- ynet59
- ynet60
- ynet61
- ynet62
- ynet63
- ynet64
- ynet65
- ynet66
- ynet67
- ynet68
- ynet69
- ynet70
- ynet71
- ynet72
- ynet73
- ynet74
- ynet75
- ynet76
- ynet77
- ynet78
- ynet79
- ynet80
- ynet81
- ynet82
- ynet83
- ynet84
- ynet85
- ynet86
- ynet87
- ynet88
- ynet89
- ynet90
- ynet91
- ynet92
- ynet93
- ynet94
- ynet95
- ynet96
- ynet97
- ynet98
- ynet99
- ynet100

- Sources**
- Military of Jordan - Israel
 - Jerusalem Municipality
 - United Nations
 - UN Office for the Coordination of Humanitarian Affairs
 - Jerusalem Information Center - JIC/JEM
 - UN Office for the Coordination of Humanitarian Affairs
 - Palestinian Academic Society for the Study of International Affairs
 - The Applied Research Institute - JERUSALEM (ARI)

- KEYS TO COLORS**
- Municipal Borders
 - Green Line (1967)
 - Old City Wall
 - Separation Wall
 - Under Construction
 - Planned Wall
 - Israeli built-up area
 - Palestinian built-up area
- Gps Paths**
- Bike
 - Walk

News Mentions

PLACE

100
50
0
-50
-100

2001-11 Focus

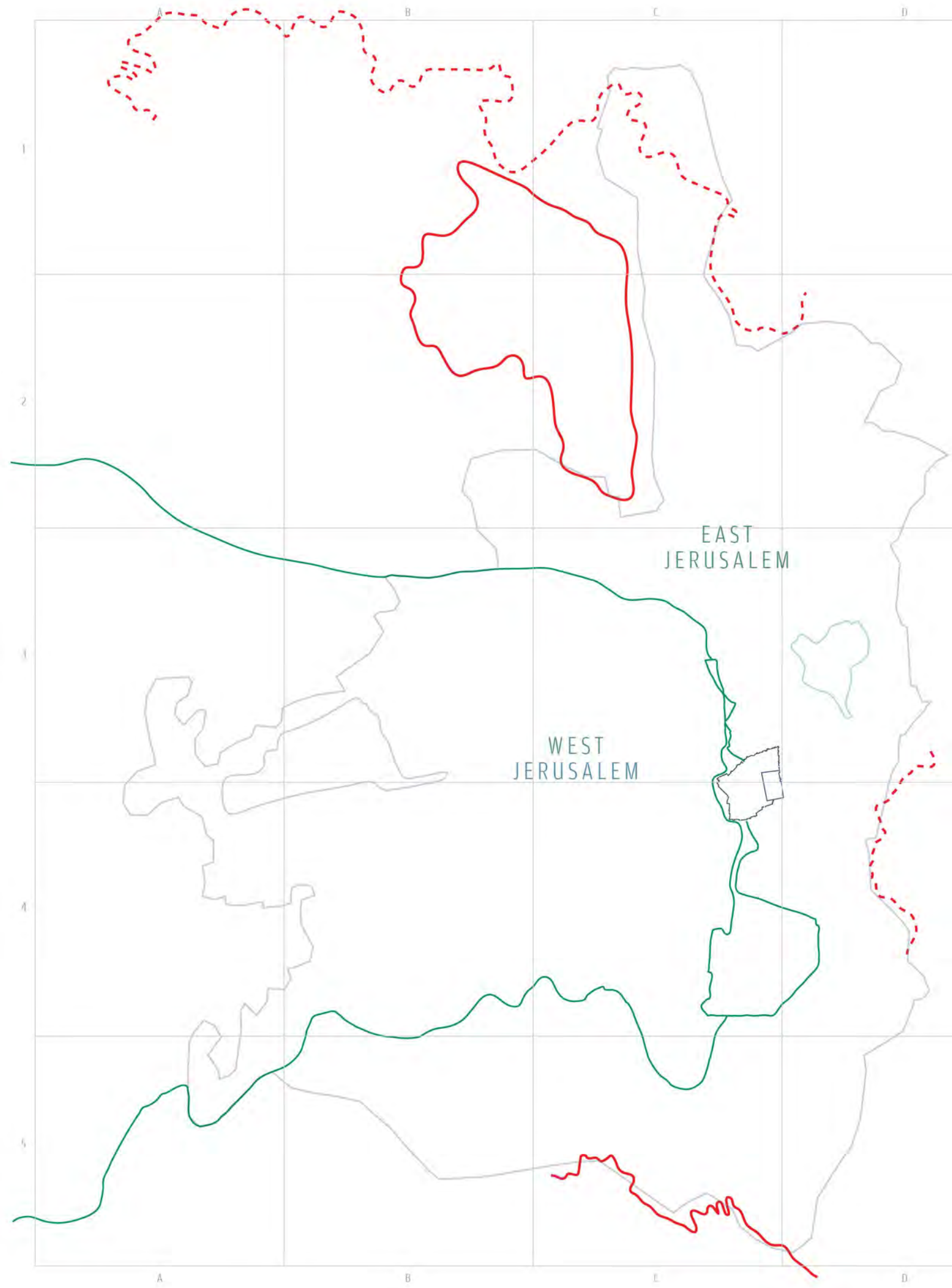
Information Source

- Haaretz
- Al Jazeera
- Guardian

The information on this map is geographically available to change. Some sources mentioned might have been updated for a better comprehension, do not consider this map as a scientific statement. The article provides a general overview.
 November 2013

How does the **Greater Jerusalem** look like according to 2002 **Political / Physical Borders**?

JERUSALEM DIGITAL FINGERPRINTS
 טביעות האצבע של ירושלים
 بصمات القدس الرقمية



Geographic News Data
 Taken from the following
 online databases:
 aljazeera.com
 almanar.com.lb
 apcentral.com
 guardian.co.uk
 Haaretz.com
 independent.co.uk
 infoplease.com
 israelsite.com
 jpost.com
 mfa.gov.il
 middle-east-online.com
 palestineonline.org
 samernews.com
 telegraph.com
 www.ynet.co.il
 apcentral.com
 maps.google.com
 gov.uk
 mapyds.com

Sources

- Military of Jordan - Israel
- Jordanian Municipality
- United Nations
- United Nations Office for the Coordination of Humanitarian Affairs
- Palestinian Academic Society for the Study of International Affairs
- The Applied Research Institute - Jordan (ARI)

1 km

KEYS TO COLORS

- Municipal Borders
- Green Line (1967)
- Old City Wall
- Separation Wall
- Under Construction
- Planned Wall
- Israeli built-up area
- Palestinian built-up area

Gps Paths

- Bike
- Walk

News Mentions

PLACE

Place

2001-11 Focus

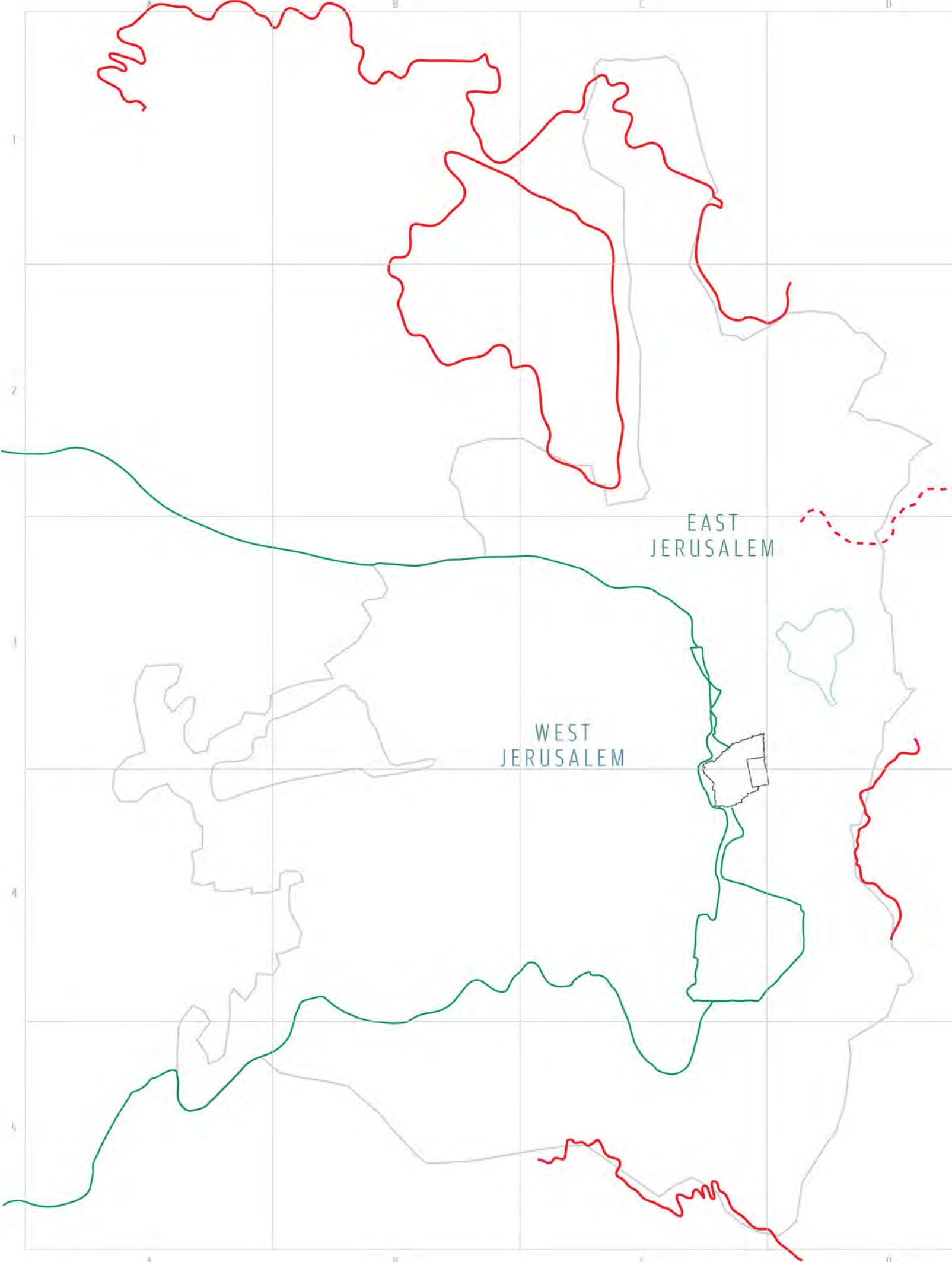
Information Source

- Haaretz
- Al Jazeera
- Guardian

The information on this map is for editorial purposes only. It is not intended to be used for any other purpose. The authors do not accept any responsibility for its use. November 2011

How does the **Greater Jerusalem** look like according to 2003 **Political / Physical Borders?**

JERUSALEM DIGITAL FINGERPRINTS
 טביעות האצבע של ירושלים
 بصمات القدس الرقمية



Geographic News Data taken from the following online databases:

- al Jazeera
- almanarnews
- apnews
- guardian
- haaretz
- independent
- ynet
- ynet2
- ynet3
- ynet4
- ynet5
- ynet6
- ynet7
- ynet8
- ynet9
- ynet10
- ynet11
- ynet12
- ynet13
- ynet14
- ynet15
- ynet16
- ynet17
- ynet18
- ynet19
- ynet20

- Sources
- Military of Tourism - Israel
 - Jerusalem Municipality
 - Jerusalem Interfaith Center - JTC/JEM
 - UN Office for the Coordination of Humanitarian Affairs
 - Palestinian Academic Society for the Study of International Affairs
 - The Applied Research Institute - JERUSALEM

KEYS TO COLORS

- Municipal Borders
- Green Line (1967)
- Old City Wall
- Separation Wall
- Under Construction
- Planned Wall
- Israeli built-up area
- Palestinian built-up area

News Mentions

PLACE
 PLACE
 PLACE

2001-11 Focus

Information Source

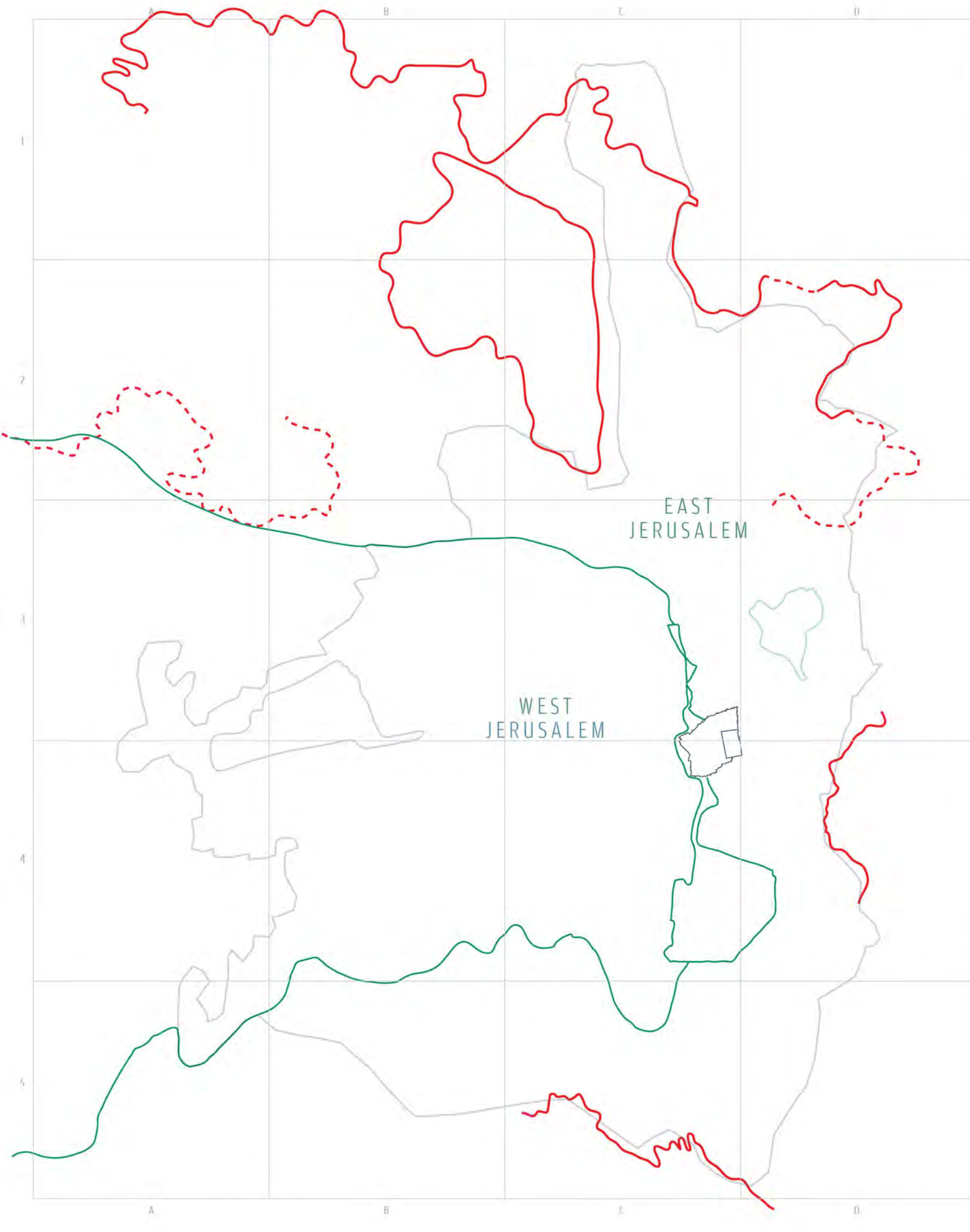
- Haaretz
- Al Jazeera
- Guardian

Gps Paths

- Bike
- Walk

The information on this map is provided for informational purposes only. It is not intended for navigation. The information on this map is subject to change. Some sources may not have been updated for a better comprehension, do not consider this map as a scientific document. The article has been updated on 11/11/2011.

How does the **Greater Jerusalem** look like according to 2005 **Political / Physical Borders**?



JERUSALEM DIGITAL FINGERPRINTS
 טביעות האצבע של ירושלים
 بصمات القدس الرقمية



Geographic News Data taken from the following online databases:

- al Jazeera
- almanar
- apnews
- guardian
- haaretz
- independent
- ynet
- ynet2
- ynet3
- ynet4
- ynet5
- ynet6
- ynet7
- ynet8
- ynet9
- ynet10
- ynet11
- ynet12
- ynet13
- ynet14
- ynet15
- ynet16
- ynet17
- ynet18
- ynet19
- ynet20
- ynet21
- ynet22
- ynet23
- ynet24
- ynet25
- ynet26
- ynet27
- ynet28
- ynet29
- ynet30
- ynet31
- ynet32
- ynet33
- ynet34
- ynet35
- ynet36
- ynet37
- ynet38
- ynet39
- ynet40
- ynet41
- ynet42
- ynet43
- ynet44
- ynet45
- ynet46
- ynet47
- ynet48
- ynet49
- ynet50
- ynet51
- ynet52
- ynet53
- ynet54
- ynet55
- ynet56
- ynet57
- ynet58
- ynet59
- ynet60
- ynet61
- ynet62
- ynet63
- ynet64
- ynet65
- ynet66
- ynet67
- ynet68
- ynet69
- ynet70
- ynet71
- ynet72
- ynet73
- ynet74
- ynet75
- ynet76
- ynet77
- ynet78
- ynet79
- ynet80
- ynet81
- ynet82
- ynet83
- ynet84
- ynet85
- ynet86
- ynet87
- ynet88
- ynet89
- ynet90
- ynet91
- ynet92
- ynet93
- ynet94
- ynet95
- ynet96
- ynet97
- ynet98
- ynet99
- ynet100

- Sources**
- Military of Jordan - Israel
 - Jerusalem Municipality
 - United Nations
 - UN Office for the Coordination of Humanitarian Affairs
 - Palestinian Academic Society for the Study of International Affairs
 - The Applied Research Institute - JERUSALEM

KEYS TO COLORS

- Municipal Borders
- Green Line (1967)
- Old City Wall
- Separation Wall
- Under Construction
- Planned Wall
- Israeli built-up area
- Palestinian built-up area

Gps Paths

- Bike
- Walk

News Mentions

PLACE

2001-11 Focus

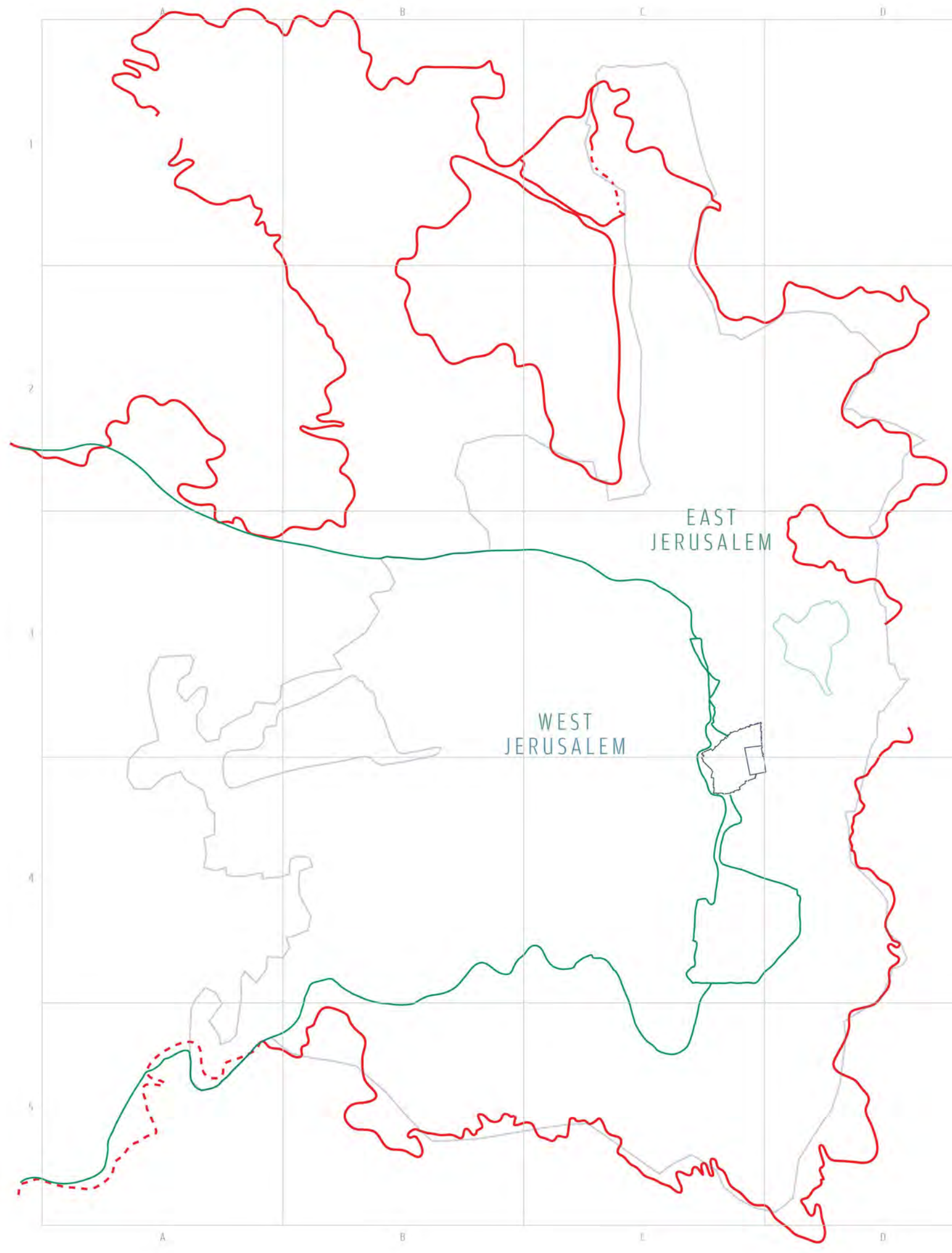
Information Source

- Haaretz
- Al Jazeera
- Guardian



The information on this map is provided for informational purposes only. It is not intended to be used as a political statement. The authors are not responsible for any misuse of the information. November 2013

How does the **Greater Jerusalem** look like according to 2008 **Political / Physical Borders**?



JERUSALEM DIGITAL FINGERPRINTS
 טביעות האצבע של ירושלים
 بصمات القدس الرقمية



KEYS TO COLORS

- Municipal Borders
- Green Line (1967)
- Old City Wall
- Separation Wall
- Under Construction
- Planned Wall
- Israeli built-up area
- Palestinian built-up area

News Mentions

PLACE
 10
 20
 30
 40
 50
 60
 70
 80
 90
 100

2001-11 Focus

Information Source

- Haaretz
- Al Jazeera
- Guardian

Gps Paths

- Bike
- Walk

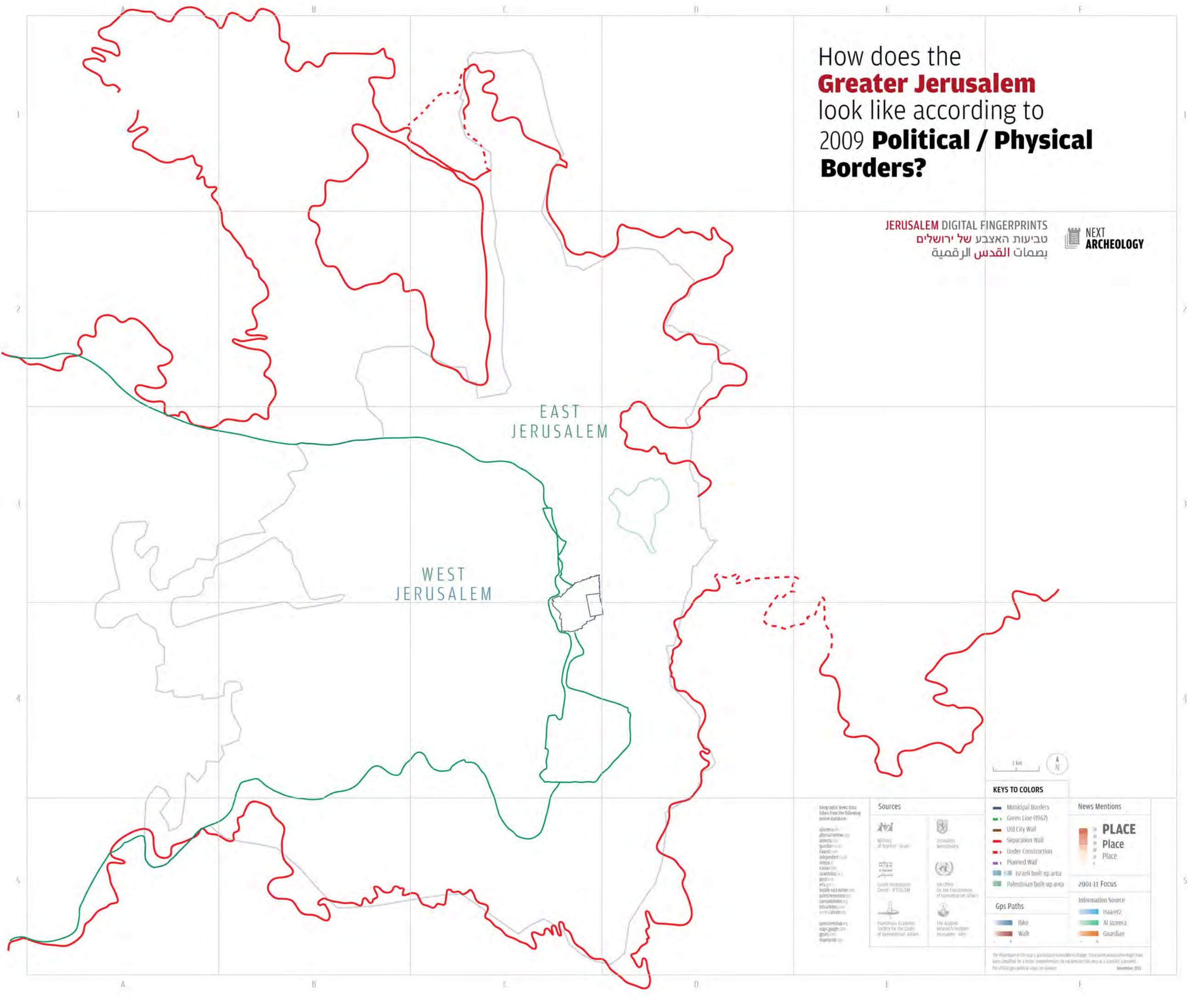
Sources

- Military of Tourism - Israel
- Jerusalem Municipality
- Jerusalem Information Center - JTC/JSEM
- UN Office for the Coordination of Humanitarian Affairs
- Palestinian Academic Society for the Study of International Affairs
- The Applied Research Institute - JERUSALEM (ARI)

The information in this map is for illustrative purposes only and is subject to change. Some sources mentioned here have been updated for a better comprehension, but not necessarily as a scientific statement. No official GPS paths are shown. November 2013

How does the **Greater Jerusalem** look like according to 2009 **Political / Physical Borders?**

JERUSALEM DIGITAL FINGERPRINTS
טביעות האצבע של ירושלים
بصمات القدس الرقمية



1 km



Sources

- Military of Tourism - Israel
- Jerusalem Municipality
- Jerusalem Information Center - JIC/JEM
- JCN Office for the Coordination of Settlement in Affairs
- Palestinian Academic Society for the Study of International Affairs
- The Applied Research Institute - Jordan (ARI)

Geographic News Data Taken from the following online databases:

- aljazeera.com
- almanar.com.lb
- apnews.com
- guardian.com
- haaretz.com
- independent.co.uk
- ynet.com
- alwatan.com
- alwatan.com
- gop.com
- mba.com
- middle-east-online.com
- palestinepost.com
- samaritanism.com
- thehindu.com
- lebanon24.com
- ynet.com
- alwatan.com
- alwatan.com
- alwatan.com

KEYS TO COLORS

- Municipal Borders
- Green Line (1967)
- Old City Wall
- Separation Wall
- Under Construction
- Planned Wall
- Israeli built-up area
- Palestinian built-up area
- Gps Paths
 - Bike
 - Walk

News Mentions

PLACE

Place
Place

2001-11 Focus

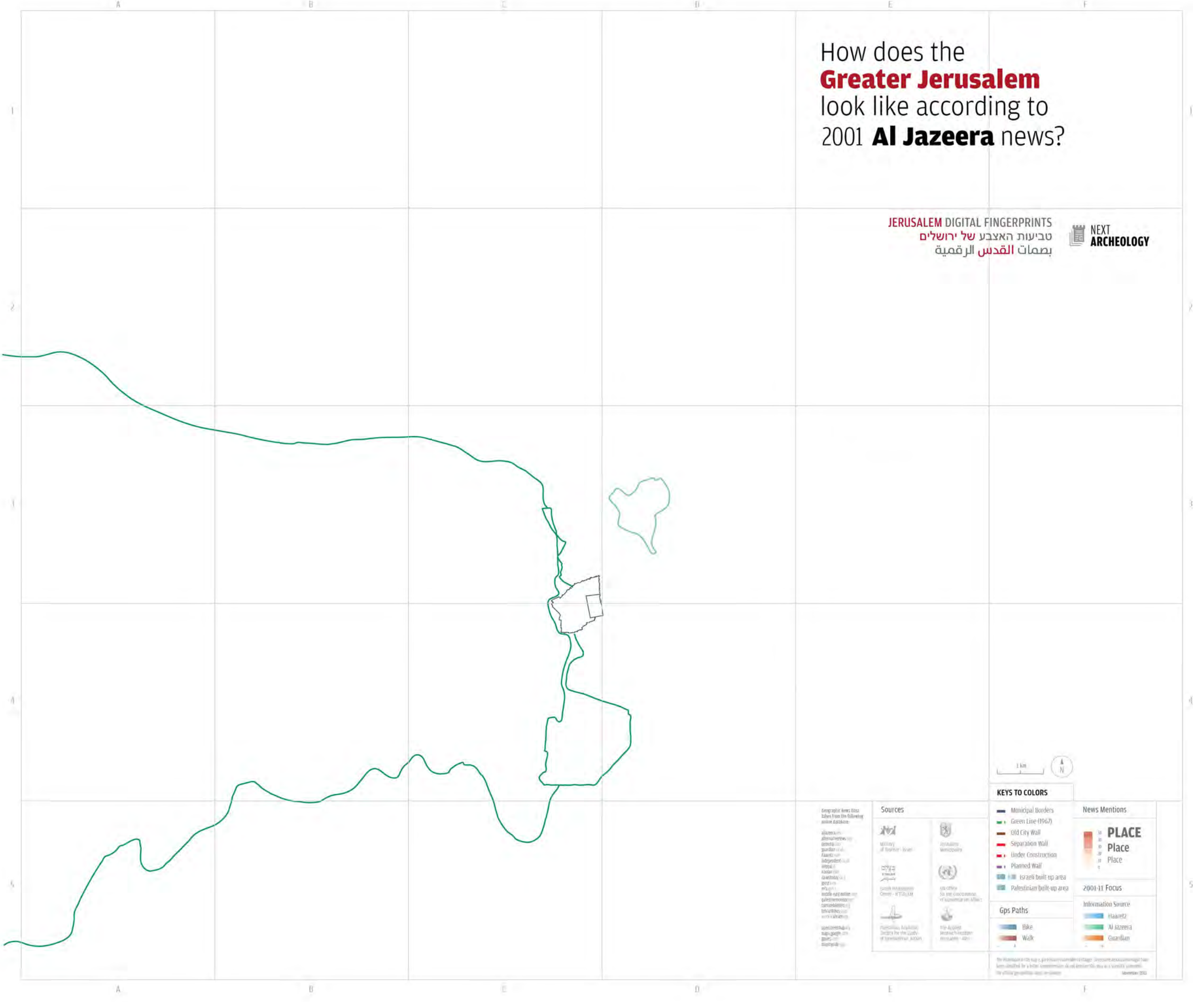
Information Source

- Haaretz
- Al Jazeera
- Guardian

The information in this map is for educational purposes only and should not be used for any other purpose. It is not intended to be a substitute for professional advice. November 2013

How does the Greater Jerusalem look like according to 2001 Al Jazeera news?

JERUSALEM DIGITAL FINGERPRINTS
טביעות האצבע של ירושלים
بصمات القدس الرقمية



Geographic News Data
Taken from the following
online database:

- alazeera.com
- almanar.com.lb
- arabnews.com
- guardian.com
- haaretz.com
- independent.co.uk
- irna.ir
- jpost.com
- nytimes.com
- palmerston.gov.uk
- reuters.com
- trn.gov.il
- wallpaper.com
- wikipedia.com
- wireimage.com
- wired.com
- wireimage.com
- wireimage.com
- wireimage.com
- wireimage.com
- wireimage.com
- wireimage.com
- wireimage.com
- wireimage.com
- wireimage.com

Sources



KEYS TO COLORS

- Municipal Borders
- Green Line (1947)
- Old City Wall
- Separation Wall
- Under Construction
- Planned Wall
- Israeli built-up area
- Palestinian built-up area



Gps Paths

- Bike
- Walk

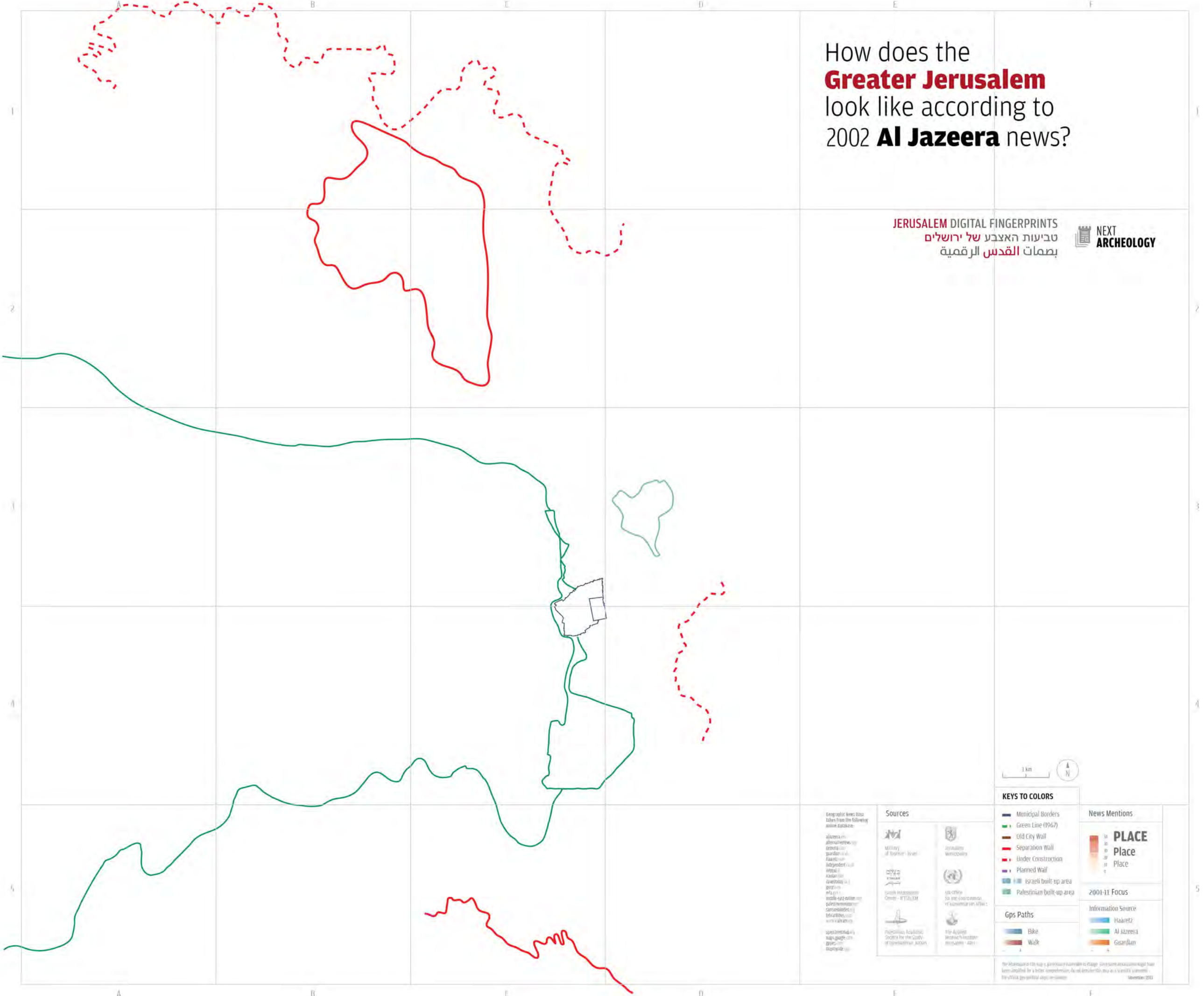
Information Source

- Haaretz
- Al Jazeera
- Guardian

The information on this map is provided as a service only. It is not intended to be used as a basis for any legal or political claim. The authors assume no responsibility for any errors or omissions. November 2013

How does the **Greater Jerusalem** look like according to 2002 **Al Jazeera** news?

JERUSALEM DIGITAL FINGERPRINTS
 טביעות האצבע של ירושלים
 بصمات القدس الرقمية



KEYS TO COLORS

- Municipal Borders
- Green Line (1967)
- Old City Wall
- Separation Wall
- - - Under Construction
- Planned Wall
- Israeli built-up area
- Palestinian built-up area



Geographic News Data Taken from the following online databases:

- aljazeera.com
- almanah.com
- ynet.com
- ynet2.com
- ynet3.com
- ynet4.com
- ynet5.com
- ynet6.com
- ynet7.com
- ynet8.com
- ynet9.com
- ynet10.com
- ynet11.com
- ynet12.com
- ynet13.com
- ynet14.com
- ynet15.com
- ynet16.com
- ynet17.com
- ynet18.com
- ynet19.com
- ynet20.com

Sources

- Military of Jordan - Israel
- United Nations
- United Nations Office for the Coordination of Humanitarian Affairs (OCHA)
- Map Information Center - JERUSALEM
- Jerusalem Municipality
- Ministry of Defense (MID)
- Ministry of Health (MOH)
- Ministry of Education (MOE)
- Ministry of Housing (MOHousing)
- Ministry of Transportation (MOT)
- Ministry of Social Services (MOSS)
- Ministry of Welfare (MOW)
- Ministry of Religious Affairs (MORA)
- Ministry of Tourism (MOTourism)
- Ministry of Culture (MOC)
- Ministry of Environmental Affairs (MOEA)
- Ministry of Energy (MOEnerg)
- Ministry of Water Resources (MOWater)
- Ministry of Agriculture (MOAgricult)
- Ministry of Labour (MOLabour)
- Ministry of Justice (MOJustice)
- Ministry of Interior (MOInterior)
- Ministry of Finance (MOFinance)
- Ministry of Economy (MOEcon)
- Ministry of Planning (MOPlan)
- Ministry of Science and Technology (MOSTech)
- Ministry of Communications (MOCComm)
- Ministry of Information (MOInfo)
- Ministry of Religious Affairs (MORA)
- Ministry of Tourism (MOTourism)
- Ministry of Culture (MOC)
- Ministry of Environmental Affairs (MOEA)
- Ministry of Energy (MOEnerg)
- Ministry of Water Resources (MOWater)
- Ministry of Agriculture (MOAgricult)
- Ministry of Labour (MOLabour)
- Ministry of Justice (MOJustice)
- Ministry of Interior (MOInterior)
- Ministry of Finance (MOFinance)
- Ministry of Economy (MOEcon)
- Ministry of Planning (MOPlan)
- Ministry of Science and Technology (MOSTech)
- Ministry of Communications (MOCComm)
- Ministry of Information (MOInfo)

Gps Paths

- Bike
- Walk

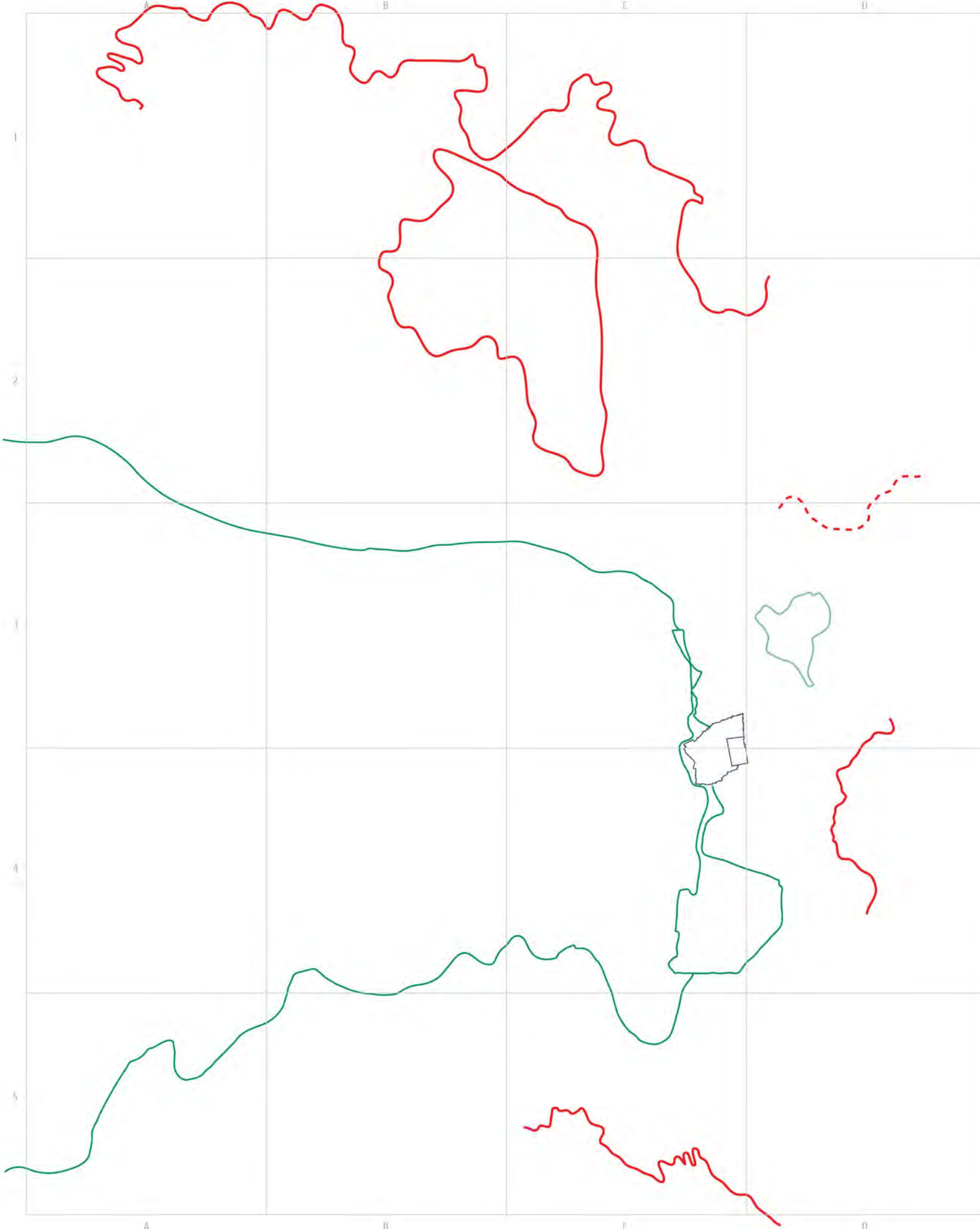
Information Source

- Haaretz
- Al Jazeera
- Guardian

The information on this map is provided for informational purposes only. It is not intended to be used as a legal document. No liability is accepted for any errors or omissions. November 2013

How does the **Greater Jerusalem** look like according to 2003 **Al Jazeera** news?

JERUSALEM DIGITAL FINGERPRINTS
טביעות האצבע של ירושלים
بصمات القدس الرقمية



Geographic News Data Taken from the following online databases:
aljazeera.com
alsharh.com
apnews.com
guardian.com
haaretz.com
independent.co.uk
jpost.com
khaaba.com
latimes.com
npr.org
palestinepost.com
samirahard.com
theatlantic.com
washingtonpost.com
ynet.co.il

Sources

KEYS TO COLORS

- Municipal Borders
- Green Line (1967)
- Old City Wall
- Separation Wall
- Under Construction
- Planned Wall
- Israeli built-up area
- Palestinian built-up area

Gps Paths

- Bike
- Walk

News Mentions

PLACE

2001-11 Focus

Information Source

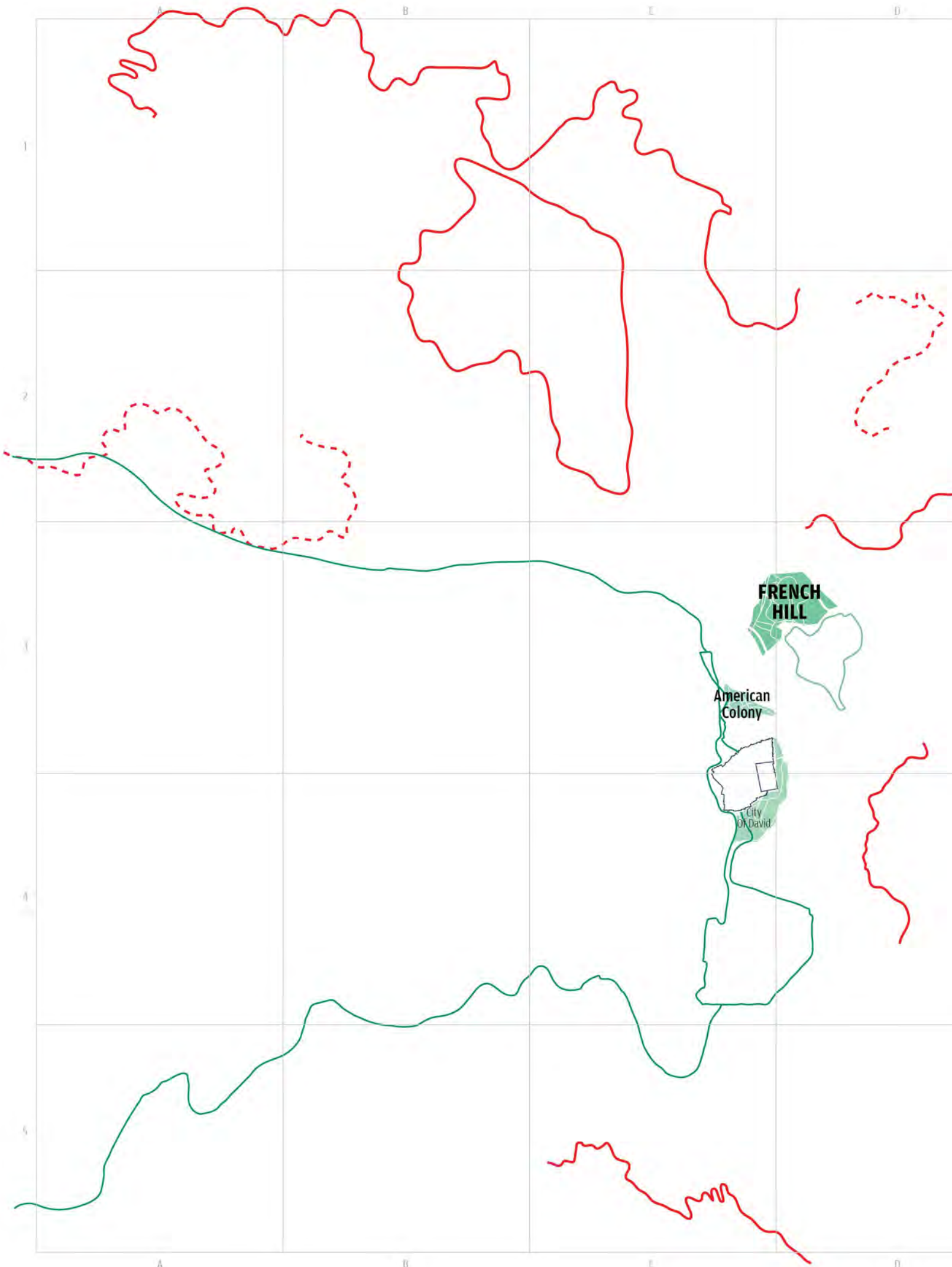
- Haaretz
- Al Jazeera
- Guardian



The information on this map is geographically accurate to the best of our knowledge. However, it is not intended to be used as a legal document. The author is not responsible for any errors.

How does the **Greater Jerusalem** look like according to 2004 **Al Jazeera** news?

JERUSALEM DIGITAL FINGERPRINTS
 טביעות האצבע של ירושלים
 بصمات القدس الرقمية
NEXT ARCHEOLOGY



KEYS TO COLORS

News Mentions

PLACE

2001-11 Focus

Information Source

Gps Paths

- Municipal Borders
- Green Line (1967)
- Old City Wall
- Separation Wall
- Under Construction
- Planned Wall
- Israeli built-up area
- Palestinian built-up area
- Bike
- Walk
- Haaretz
- Al Jazeera
- Guardian

Geographic News Data Taken from the following online databases:

- aljazeera.com
- almanar.com.lb
- apnews.com
- guardian.com
- Haaretz.com
- independent.co.uk
- intna.com
- ynet.com
- ynet.com.il
- ynet.com
- mfa.gov.il
- middle-east-online.com
- palestineonline.com
- sanambord.com
- latintimes.com
- ynet.com
- ynet.com
- ynet.com
- ynet.com

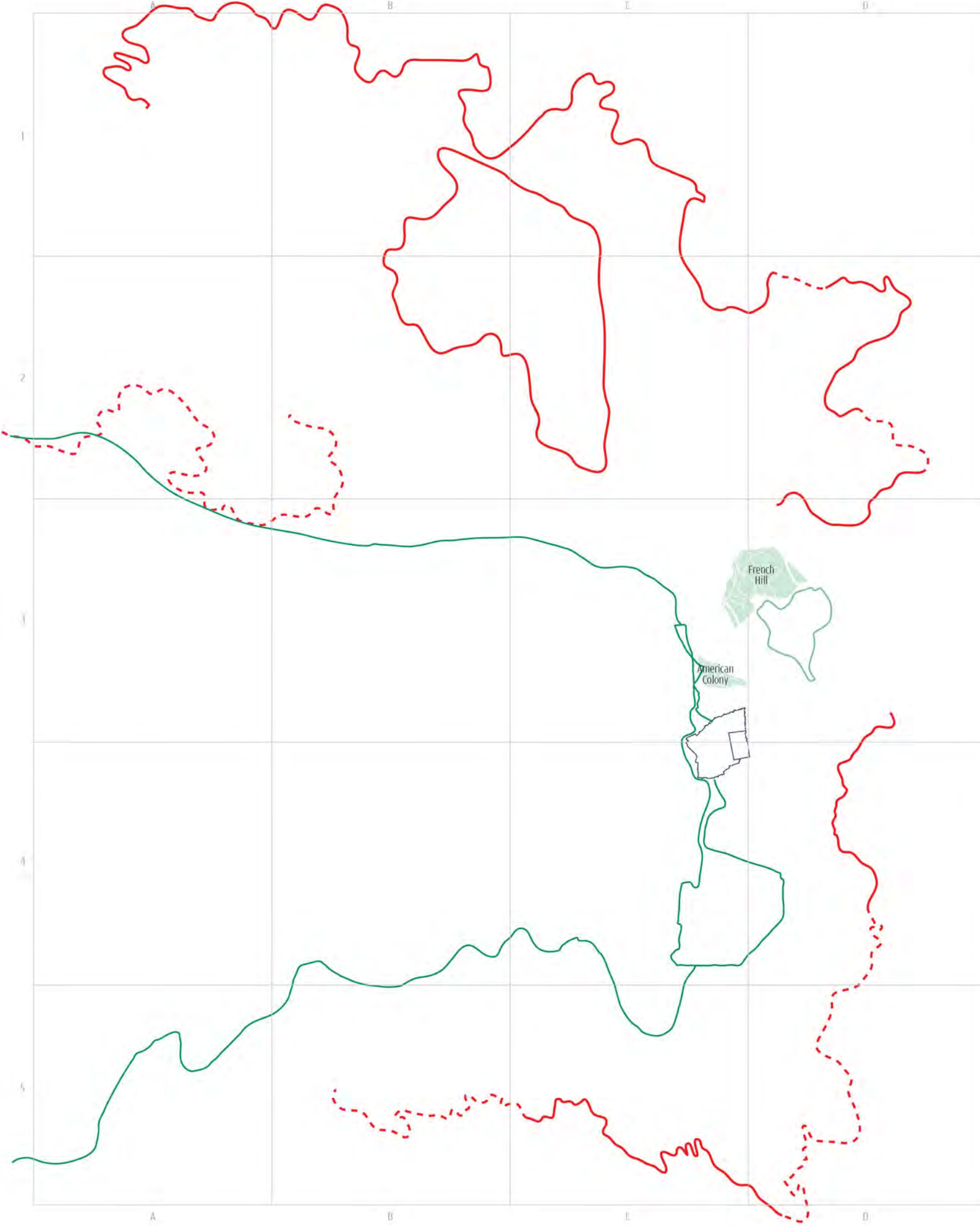
Sources

- Military of Tourism - Israel
- Jerusalem Municipality
- Local Interagency Center - JERUSALEM
- UN Office for the Coordination of Humanitarian Affairs
- Palestinian Aqueduct Society for the Quality of Environment - AQAM
- The Applied Research Institute - ALRI

The information in this map is geographically accurate to the best of our knowledge and may have been updated for a better representation, but it is not intended to be a political statement. The article is published only in Hebrew. November 2013

How does the **Greater Jerusalem** look like according to 2006 **Al Jazeera** news?

JERUSALEM DIGITAL FINGERPRINTS
 טביעות האצבע של ירושלים
 بصمات القدس الرقمية



<p>KEYS TO COLORS</p> <ul style="list-style-type: none"> Municipal Borders Green Line (1967) Old City Wall Separation Wall Under Construction Planned Wall Israeli built-up area Palestinian built-up area <p>Gps Paths</p> <ul style="list-style-type: none"> Bike Walk 	<p>News Mentions</p> <p>PLACE</p> <p>30 40 50 60 70 80</p> <p>2001-11 Focus</p> <p>Information Source</p> <ul style="list-style-type: none"> Haaretz Al Jazeera Guardian
--	---

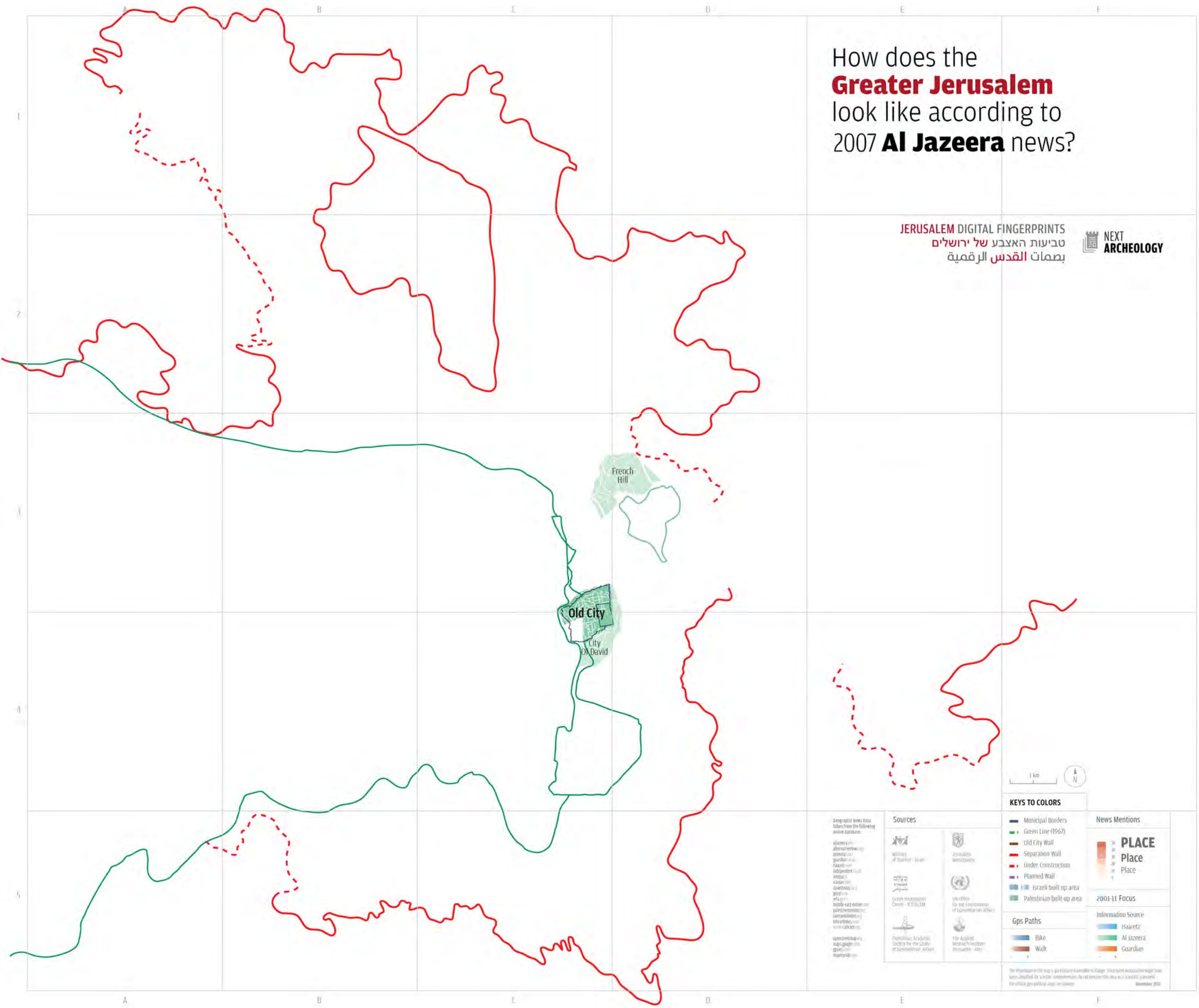
- Geographic News Data taken from the following online databases:
- aljazeera.com
 - alternativenews.org
 - apnews.com
 - guardian.com
 - Haaretz.com
 - independent.co.uk
 - inttel.com
 - kuwaitpost.com
 - latimes.com
 - lemonde.fr
 - middle-east-online.com
 - palestineuniversity.edu
 - samanabard.com
 - israelrt.com
 - ynet.com
 - ynetnews.com
 - spennews.com
 - ynet.com
 - ynet.com
 - ynet.com
 - ynet.com

- Sources**
- Military of Jordan - Israel
 - Jordanian Municipality
 - United Nations
 - UN Office for the Coordination of Humanitarian Affairs
 - Humanitarian Assistance Society for the Quality of Jerusalem, AHQAH
 - The Applied Research Institute - JERUSALEM - ADRI

The information on this map is geographically available to change. Please note any changes that have been reported for a better comprehension. Do not attempt to use it as a scientific reference. The article was partially supported by...

How does the Greater Jerusalem look like according to 2007 Al Jazeera news?

JERUSALEM DIGITAL FINGERPRINTS
טביעות האצבע של ירושלים
بصمات القدس الرقمية



Geographic News Data
Taken from the following
online database:

alazeera.com
alsharhnews.com
spiegel.de
guardian.co.uk
Haaretz.com
independent.co.uk
washingtonpost.com
bbc.co.uk
msn.com
palestineonline.com
palestinepost.com
bbc.co.uk
spiegel.de
msn.com
guardian.co.uk
haaretz.com
independent.co.uk

- #### Sources
- Military of Tourism - Israel
 - Jerusalem Municipality
 - Leah International Center - JERUSALEM
 - The Office for the Coordination of Information in Affairs
 - Punditplus Academic Society for the Study of International Affairs
 - The Applied Research Institute Jerusalem - ARIJ

- #### KEYS TO COLORS
- Municipal Borders
 - Green Line (1967)
 - Old City Wall
 - Separation Wall
 - Under Construction
 - Planned Wall
 - Israeli built-up area
 - Palestinian built-up area
- #### Gps Paths
- Bike
 - Walk

News Mentions

PLACE
30
20
10
0

2001-11 Focus

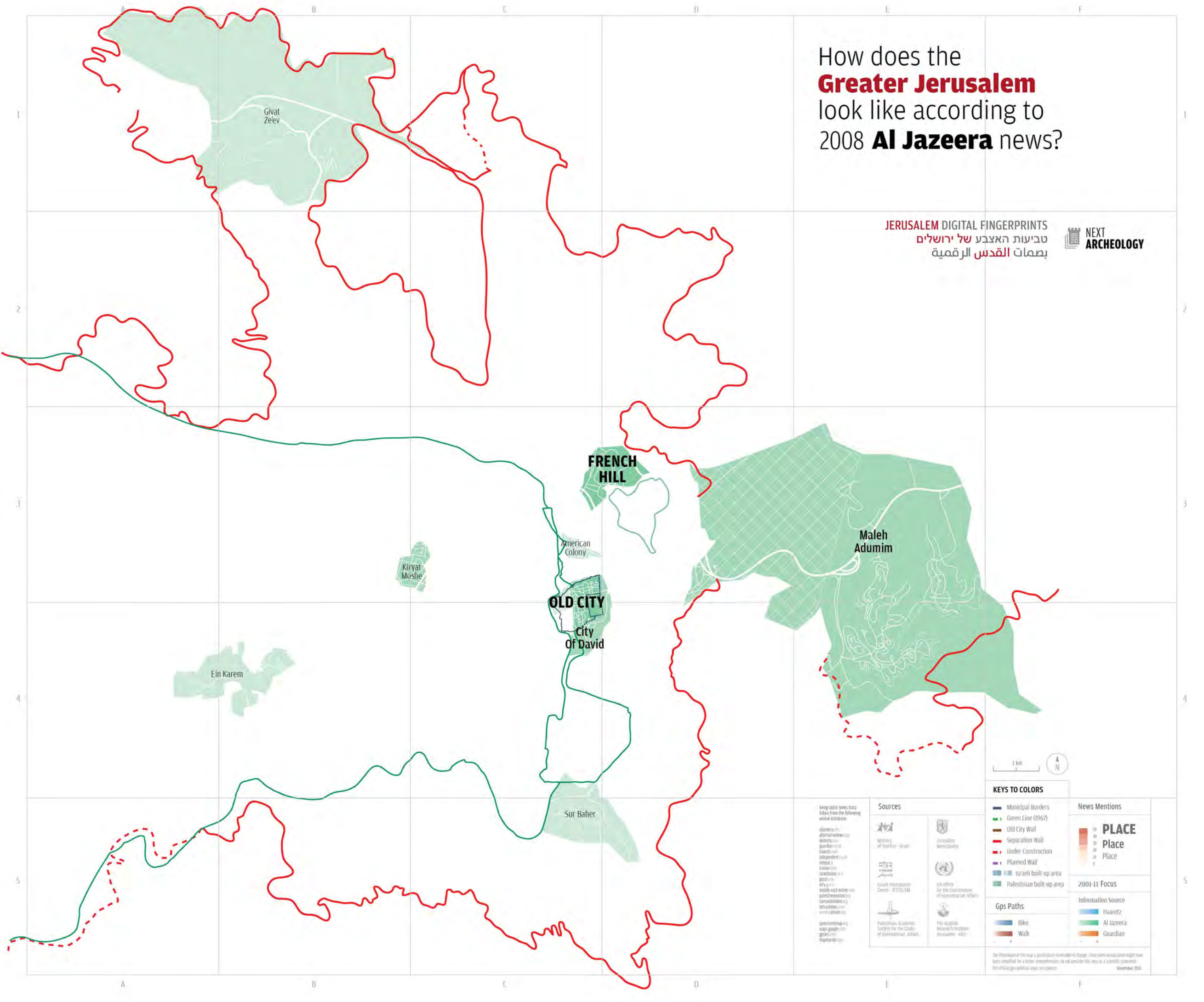
Information Source

Haaretz
Al Jazeera
Guardian

The information in this map is provided as a service and is subject to change. Situations on the ground may have been updated for a better comprehension, but not necessarily as a scientific statement. No liability for political maps or claims.

November 2013

How does the **Greater Jerusalem** look like according to 2008 **Al Jazeera** news?



JERUSALEM DIGITAL FINGERPRINTS
 טביעות האצבע של ירושלים
 بصمات القدس الرقمية



Geographic News Data taken from the following online databases:
 aljazeera.com
 aljazeera.net
 aljazeera.org
 aljazeera.com
 aljazeera.net
 aljazeera.org
 aljazeera.com
 aljazeera.net
 aljazeera.org
 aljazeera.com
 aljazeera.net
 aljazeera.org

- Sources**
- Military of Tourism - Israel
 - Jerusalem Municipality
 - Israel Information Center - JTEL
 - UN Office for the Coordination of Humanitarian Affairs
 - Palestinian Academic Society for the Study of International Affairs
 - The Applied Research Institute Jerusalem - ARIJ

KEYS TO COLORS

- Municipal Borders
- Green Line (1967)
- Old City Wall
- Separation Wall
- Under Construction
- Planned Wall
- Israeli built-up area
- Palestinian built-up area

Gps Paths

- Bike
- Walk

News Mentions

PLACE

2001-11 Focus

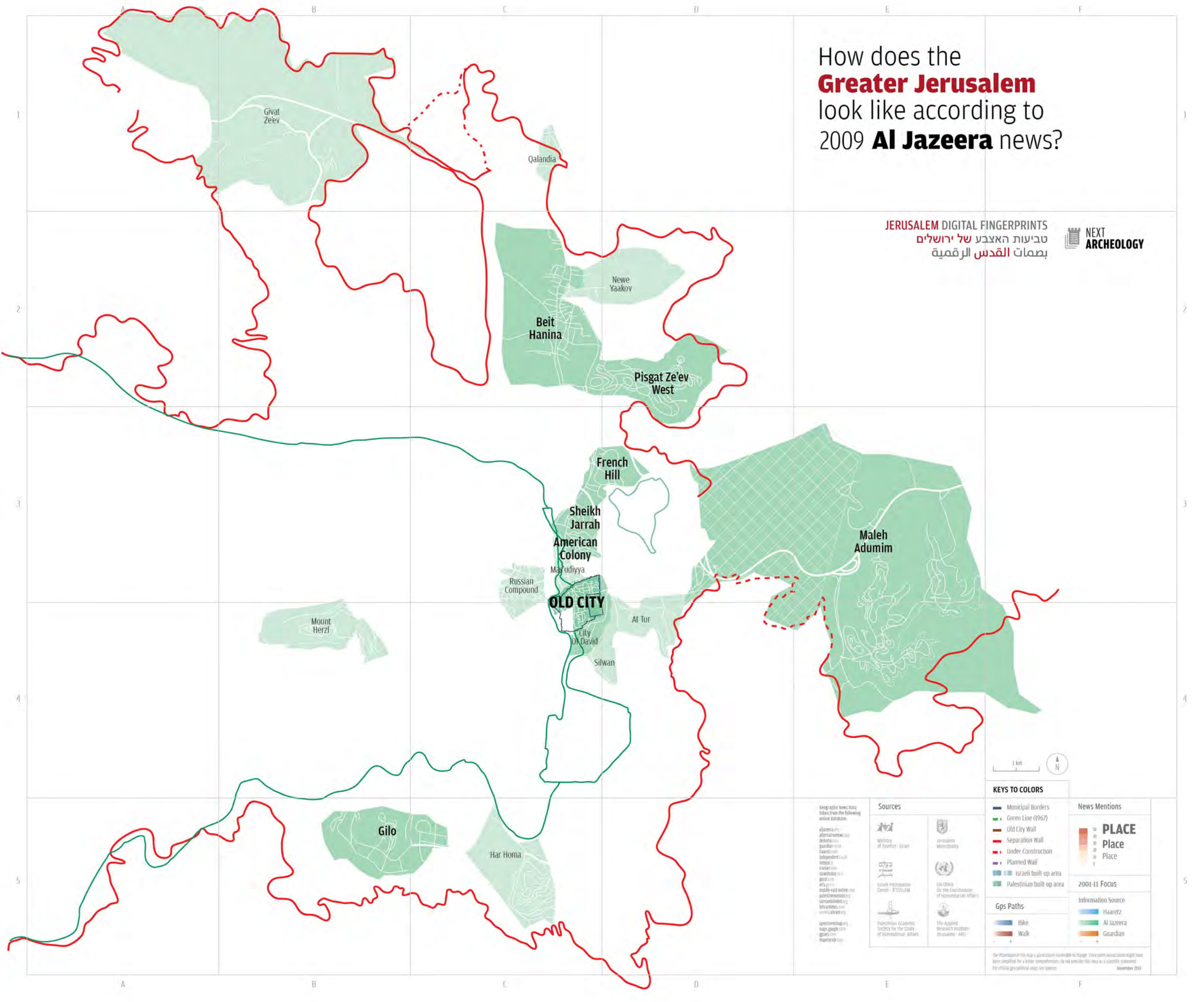
Information Source

- Haaretz
- Al Jazeera
- Guardian

The information in this map is particularly vulnerable to change. Since some associations might have been simplified for a better comprehension, do not consider this map as a scientific statement. For official geographic maps see: [www.israel.gov](#) November 2013

How does the **Greater Jerusalem** look like according to 2009 **Al Jazeera** news?

JERUSALEM DIGITAL FINGERPRINTS
 טביעות האצבע של ירושלים
 بصمات القدس الرقمية



Geographic News Data taken from the following online databases:
 aljazeera.com
 alternativepress.org
 benton.com
 guardian.co.uk
 haaretz.com
 independent.co.uk
 israel.com
 israeltoday.co.il
 go2.com
 mfa.gov.il
 middle-east-online.com
 palestineonline.org
 samaritanland.org
 tabartimes.com
 www.alarab.org
 openstreetmap.org
 maps.google.com
 gmaps.com
 mapmyride.com

- Sources**
- Ministry of Tourism - Israel
 - Jerusalem Municipality
 - Israeli Information Center - JERICHO
 - UN Office for the Coordination of Humanitarian Affairs
 - Palestinian Academic Society for the Study of International Affairs
 - The Applied Research Institute - Jerusalem - ARIJ

KEYS TO COLORS

- Municipal Borders
- Green Line (1967)
- Old City Wall
- Separation Wall
- Under Construction
- Planned Wall
- Israeli built-up area
- Palestinian built-up area

Gps Paths

- Bike
- Walk

News Mentions

PLACE

50
40
30
20
10
0

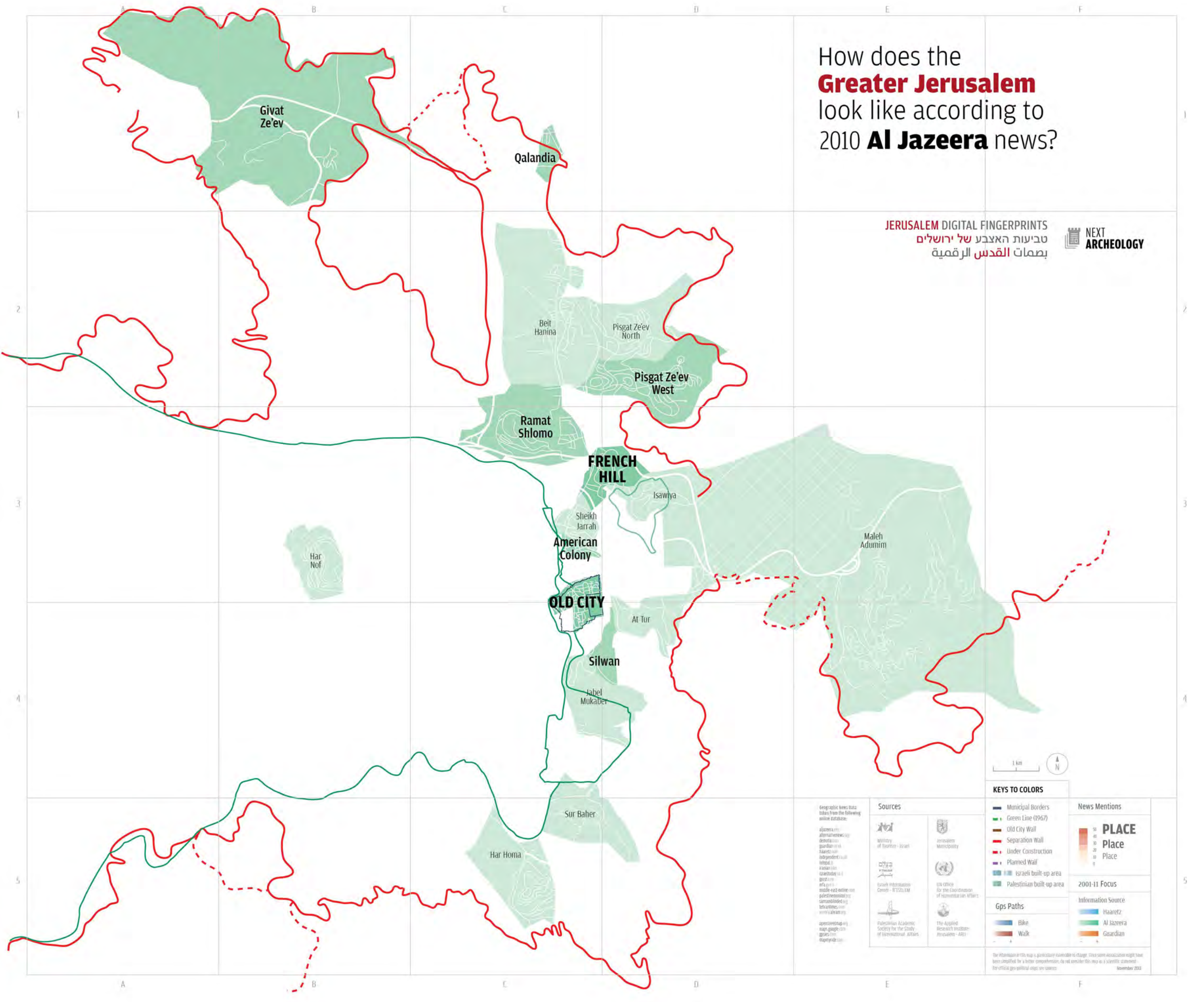
2001-11 Focus

Information Source

- Haaretz
- Al Jazeera
- Guardian

The information in this map is particularly vulnerable to change. Since some associations might have been amplified for a better comprehension, do not consider this map as a scientific statement. For official geo-political maps see sources. November 2013

How does the **Greater Jerusalem** look like according to 2010 **Al Jazeera** news?



JERUSALEM DIGITAL FINGERPRINTS
 טביעות האצבע של ירושלים
 بصمات القدس الرقمية



Geographic News Data taken from the following online database:
 aljazeera.com
 alternativeneWS.org
 thearabawake.com
 guardian.co.uk
 haaretz.com
 independent.co.uk
 thehill.com
 irishpost.com
 israeltoday.co.il
 go2.com
 mfa.gov.il
 middle-east-online.com
 palestineonline.org
 samsonblond.org
 thearabnews.com
 www.aljazeera.com
 apnews.com
 apnews.com
 mapbox.com
 mapbox.com

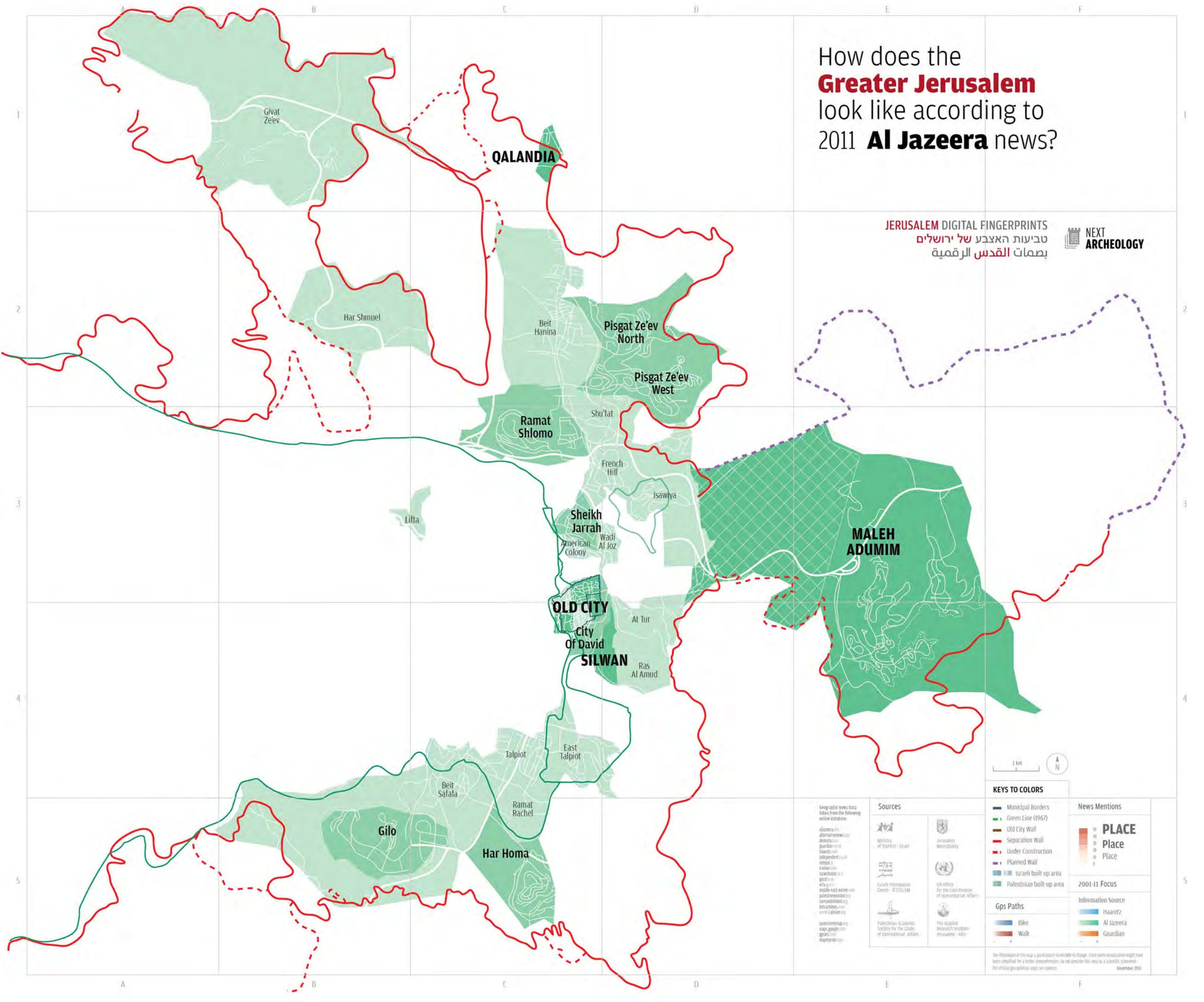
- Sources**
- Ministry of Tourism - Israel
 - Jerusalem Municipality
 - Israeli Information Center - JERICHO
 - UN Office for the Coordination of Humanitarian Affairs
 - Palestinian Academic Society for the Study of International Affairs
 - The Applied Research Institute - Jerusalem - ARIJ

- KEYS TO COLORS**
- Municipal Borders
 - Green Line (1967)
 - Old City Wall
 - Separation Wall
 - Under Construction
 - Planned Wall
 - Israeli built-up area
 - Palestinian built-up area
- Gps Paths**
- Bike
 - Walk



The information in this map is particularly vulnerable to change. Since news associations might have been amplified for a better comprehension, do not consider this map as a scientific statement. For official geo-political maps see sources. November 2013

How does the **Greater Jerusalem** look like according to 2011 **Al Jazeera** news?



JERUSALEM DIGITAL FINGERPRINTS
 טביעות האצבע של ירושלים
 بصمات القدس الرقمية



Geographic News Data taken from the following online databases:
 aljazeera.com
 alternativepress.com
 benton.com
 guardian.co.uk
 haaretz.com
 independent.co.uk
 irishpost.com
 israeltoday.co.il
 jpost.com
 mfa.gov.il
 middle-east-online.com
 palestineonline.org
 samsonland.com
 thearabnews.com
 worldalibi.com
 apcentral.com
 apcentral.com
 mapbox.com
 mapbox.com

- Sources**
- Ministry of Tourism - Israel
 - Jerusalem Municipality
 - Israeli Information Center - JERICHO
 - UN Office for the Coordination of Humanitarian Affairs
 - Palestinian Academic Society for the Study of International Affairs
 - The Applied Research Institute - Jerusalem - ARIJ

- KEYS TO COLORS**
- Municipal Borders
 - Green Line (1967)
 - Old City Wall
 - Separation Wall
 - Under Construction
 - Planned Wall
 - Israeli built-up area
 - Palestinian built-up area
- Gps Paths**
- Bike
 - Walk

News Mentions

PLACE
 PLACE
 PLACE

2011-11 Focus

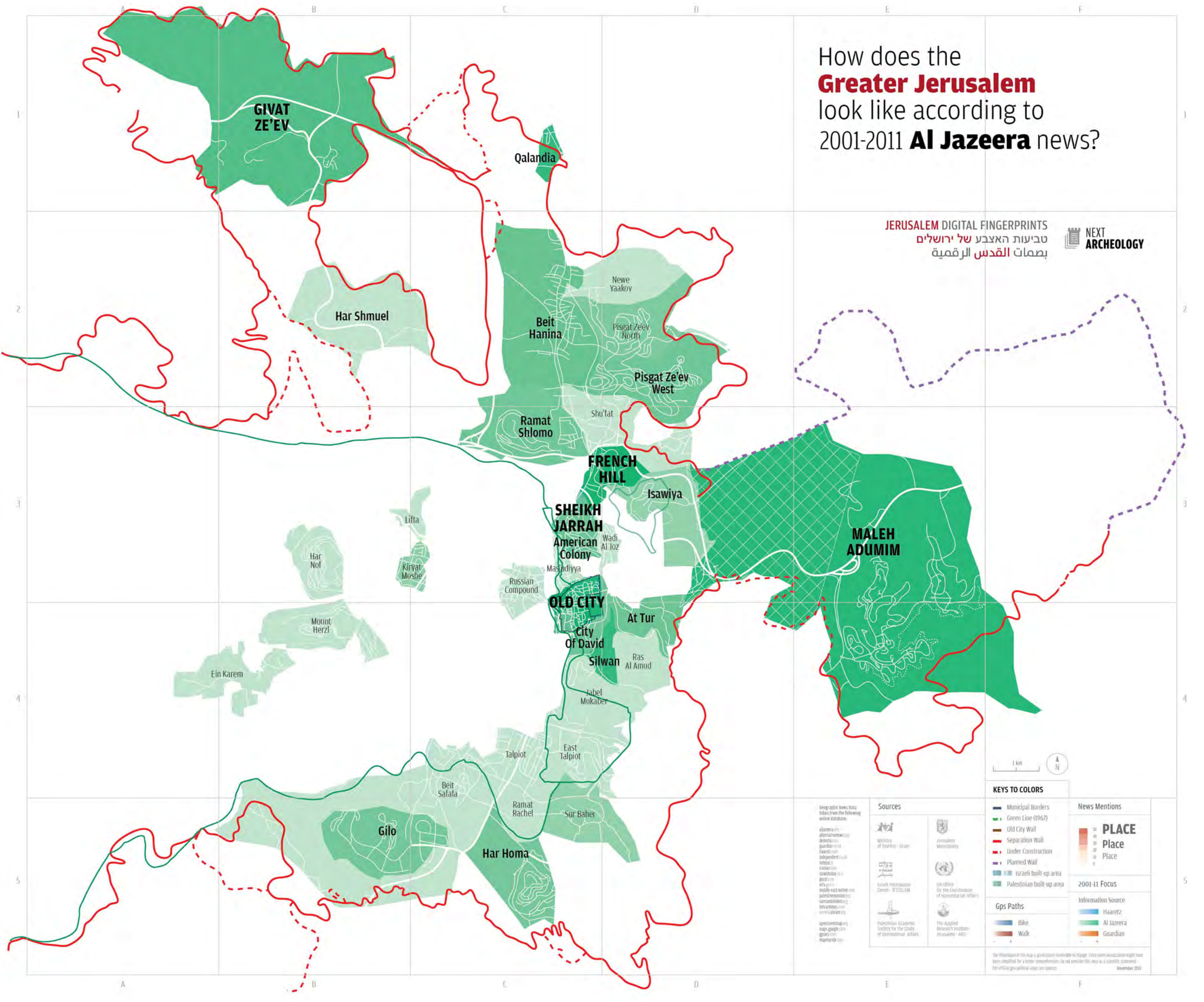
Information Source

- Haaretz
- Al Jazeera
- Guardian

The information in this map is particularly vulnerable to change. Since some associations might have been amplified for a better comprehension, do not consider this map as a scientific statement. For official geo-political maps see sources. November 2011

How does the Greater Jerusalem look like according to 2001-2011 Al Jazeera news?

JERUSALEM DIGITAL FINGERPRINTS
 טביעות האצבע של ירושלים
 بصمات القدس الرقمية



Geographic News Data taken from the following online database:

- aljazeera.net
- alternativenews.org
- arabnews.com
- guardian.co.uk
- haaretz.com
- independent.co.uk
- irishnet.com
- kanal7.com
- latimes.com
- middle-east-online.com
- palestineonline.org
- samaritanlib.com
- tasarnews.com
- ynet.co.il
- ynet.com
- ynet.com
- ynet.com

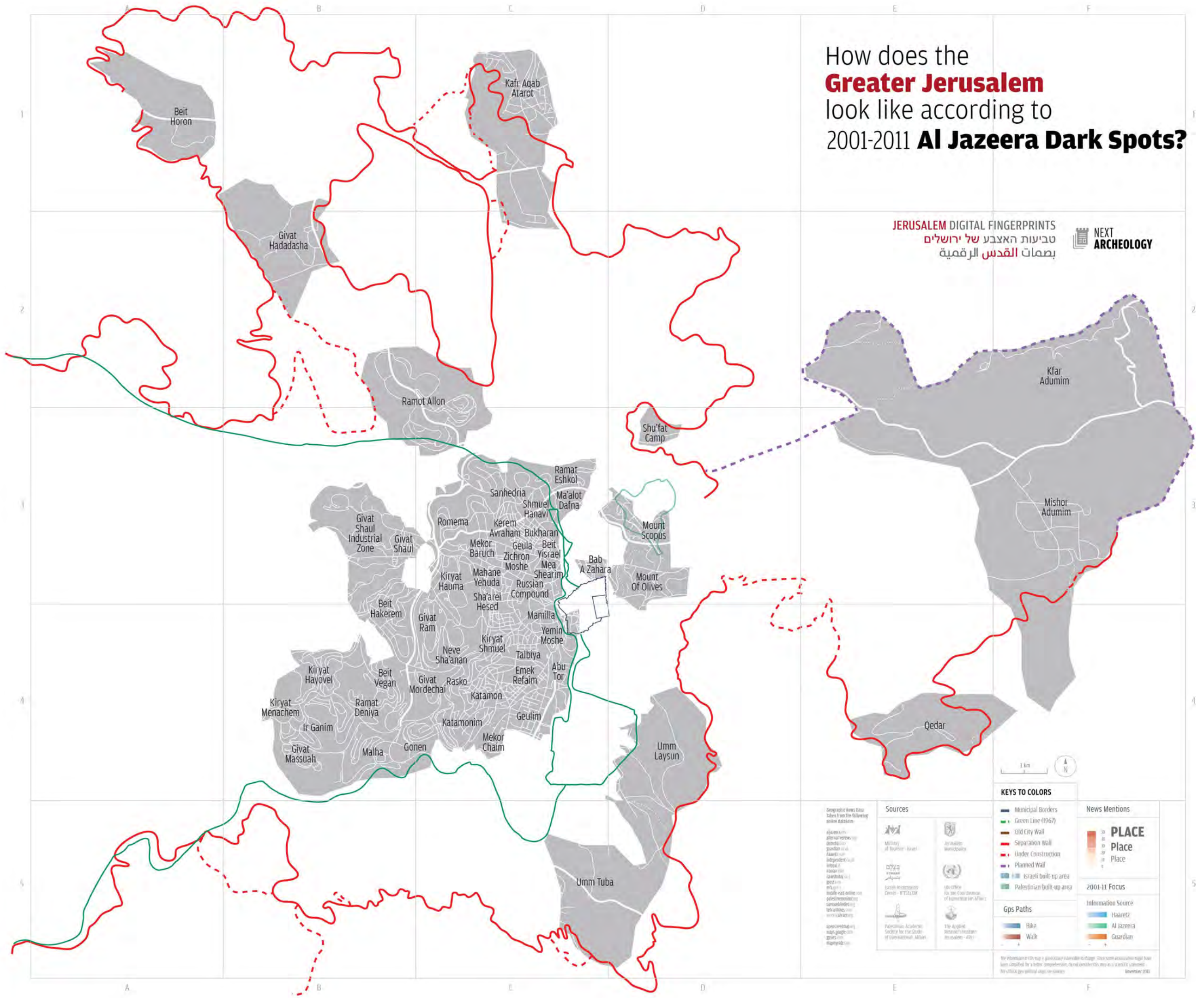
Sources	
	Ministry of Tourism - Israel
	Jerusalem Municipality
	Israeli Information Center - ITC/JER
	UN Office for the Coordination of Humanitarian Affairs
	Palestinian Academic Society for the Study of International Affairs
	The Applied Research Institute - Jerusalem - ARI

KEYS TO COLORS	
	Municipal Borders
	Green Line (1967)
	Old City Wall
	Separation Wall
	Under Construction
	Planned Wall
	Israeli built-up area
	Palestinian built-up area
Gps Paths	
	Bike
	Walk

News Mentions	
	PLACE Place Place
2001-11 Focus	
	Haaretz
	Al Jazeera
	Guardian

The information in this map is particularly vulnerable to change. Since some associations might have been simplified for a better comprehension, do not consider this map as a scientific statement. For official geographic usage see sources. November 2013

How does the **Greater Jerusalem** look like according to 2001-2011 **Al Jazeera Dark Spots?**



JERUSALEM DIGITAL FINGERPRINTS
 טביעות האצבע של ירושלים
 بصمات القدس الرقمية



KEYS TO COLORS

- Municipal Borders
- Green Line (1967)
- Old City Wall
- Separation Wall
- Under Construction
- Planned Wall
- Israeli built-up area
- Palestinian built-up area

Gps Paths

- Bike
- Walk

News Mentions



2001-11 Focus

- Haaretz
- Al Jazeera
- Guardian

Geographic News Data Taken from the following online databases:
 aljazeera.com
 aljazeera.net
 aljazeera.org
 aljazeera.com
 aljazeera.net
 aljazeera.org
 aljazeera.com
 aljazeera.net
 aljazeera.org
 aljazeera.com
 aljazeera.net
 aljazeera.org

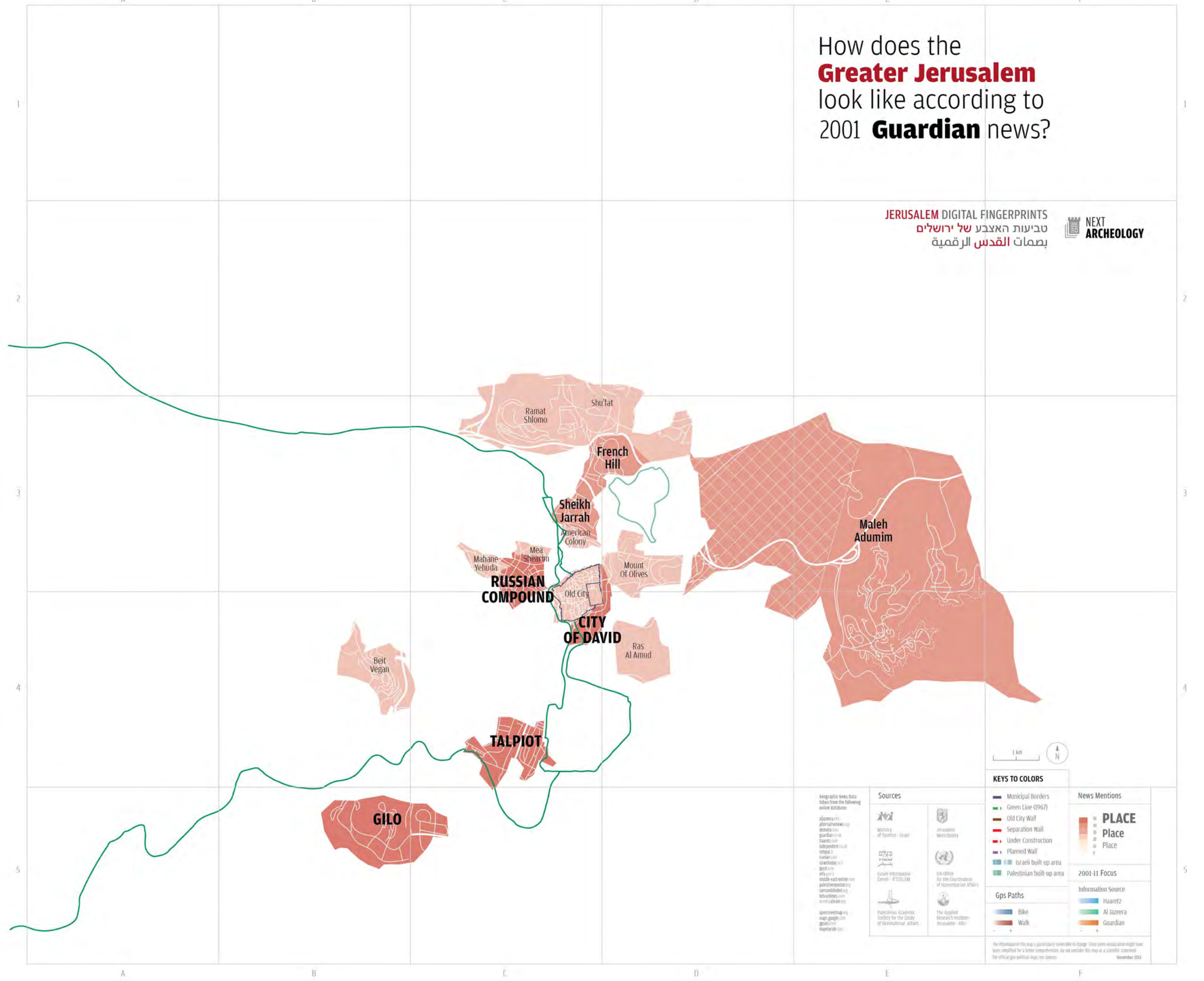
Sources

- Ministry of Defense - Israel
- Jerusalem Municipality
- UN Office for the Coordination of Humanitarian Affairs
- Middle East Online.com
- Palestinian Academic Society for the Study of International Affairs
- The Applied Research Institute - Jericho

The information in this map is for illustrative purposes only and is not intended to be a political statement. The authors do not assume any responsibility for the use of the map.

How does the **Greater Jerusalem** look like according to 2001 **Guardian** news?

JERUSALEM DIGITAL FINGERPRINTS
 טביעות האצבע של ירושלים
 بصمات القدس الرقمية



Geographic News Data taken from the following online database:

- aljazeera.com
- alternativenews.org
- arabnews.com
- guardian.co.uk
- haaretz.com
- independent.co.uk
- irishpost.com
- iranian.com
- iraqtoday.com
- israel24.com
- israeli.net
- israeliweb.com
- middle-east-online.com
- palestineonline.org
- samsonblinded.org
- tasarnews.com
- ynet.com
- ynet2.com
- ynet3.com
- ynet4.com
- ynet5.com
- ynet6.com
- ynet7.com
- ynet8.com
- ynet9.com
- ynet10.com
- ynet11.com
- ynet12.com
- ynet13.com
- ynet14.com
- ynet15.com
- ynet16.com
- ynet17.com
- ynet18.com
- ynet19.com
- ynet20.com
- ynet21.com
- ynet22.com
- ynet23.com
- ynet24.com
- ynet25.com
- ynet26.com
- ynet27.com
- ynet28.com
- ynet29.com
- ynet30.com
- ynet31.com
- ynet32.com
- ynet33.com
- ynet34.com
- ynet35.com
- ynet36.com
- ynet37.com
- ynet38.com
- ynet39.com
- ynet40.com
- ynet41.com
- ynet42.com
- ynet43.com
- ynet44.com
- ynet45.com
- ynet46.com
- ynet47.com
- ynet48.com
- ynet49.com
- ynet50.com
- ynet51.com
- ynet52.com
- ynet53.com
- ynet54.com
- ynet55.com
- ynet56.com
- ynet57.com
- ynet58.com
- ynet59.com
- ynet60.com
- ynet61.com
- ynet62.com
- ynet63.com
- ynet64.com
- ynet65.com
- ynet66.com
- ynet67.com
- ynet68.com
- ynet69.com
- ynet70.com
- ynet71.com
- ynet72.com
- ynet73.com
- ynet74.com
- ynet75.com
- ynet76.com
- ynet77.com
- ynet78.com
- ynet79.com
- ynet80.com
- ynet81.com
- ynet82.com
- ynet83.com
- ynet84.com
- ynet85.com
- ynet86.com
- ynet87.com
- ynet88.com
- ynet89.com
- ynet90.com
- ynet91.com
- ynet92.com
- ynet93.com
- ynet94.com
- ynet95.com
- ynet96.com
- ynet97.com
- ynet98.com
- ynet99.com
- ynet100.com

- Sources**
- Ministry of Tourism - Israel
 - Jerusalem Municipality
 - Israeli Information Center - ITISELEM
 - UN Office for the Coordination of Humanitarian Affairs
 - Palestinian Academic Society for the Study of International Affairs
 - The Applied Research Institute - Jerusalem - ARIJ

KEYS TO COLORS

- Municipal Borders
- Green Line (1967)
- Old City Wall
- Separation Wall
- Under Construction
- Planned Wall
- Israeli built-up area
- Palestinian built-up area

Gps Paths

- Bike
- Walk

News Mentions

PLACE

50
40
30
20
10
0

2001-11 Focus

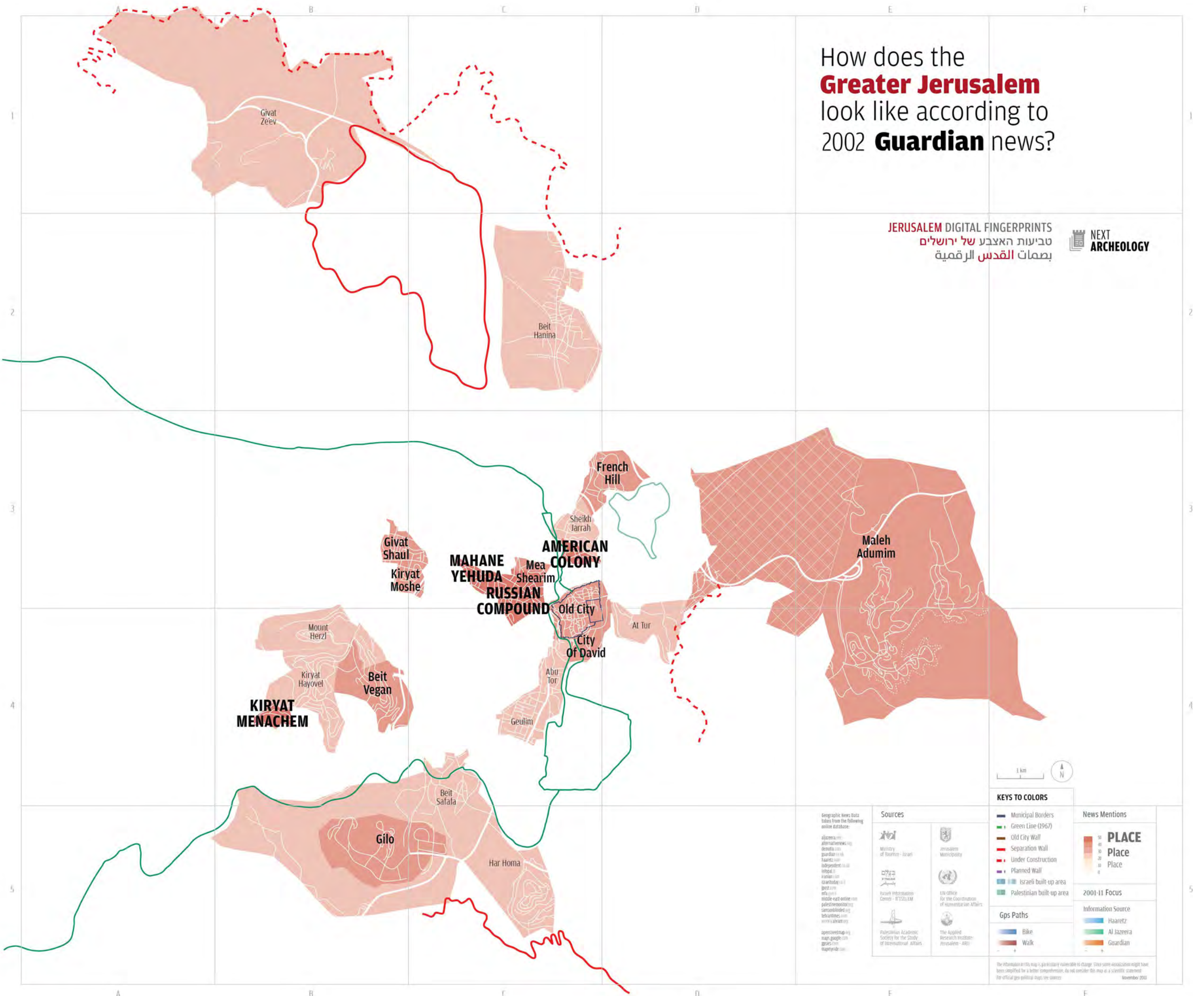
Information Source

- Haaretz
- Al Jazeera
- Guardian

The information in this map is geographically vulnerable to change. Since some visualization might have been simplified for a better comprehension, do not consider this map as a scientific statement. For official geo-political maps see sources. November 2013

How does the **Greater Jerusalem** look like according to 2002 **Guardian** news?

JERUSALEM DIGITAL FINGERPRINTS
 טביעות האצבע של ירושלים
 بصمات القدس الرقمية

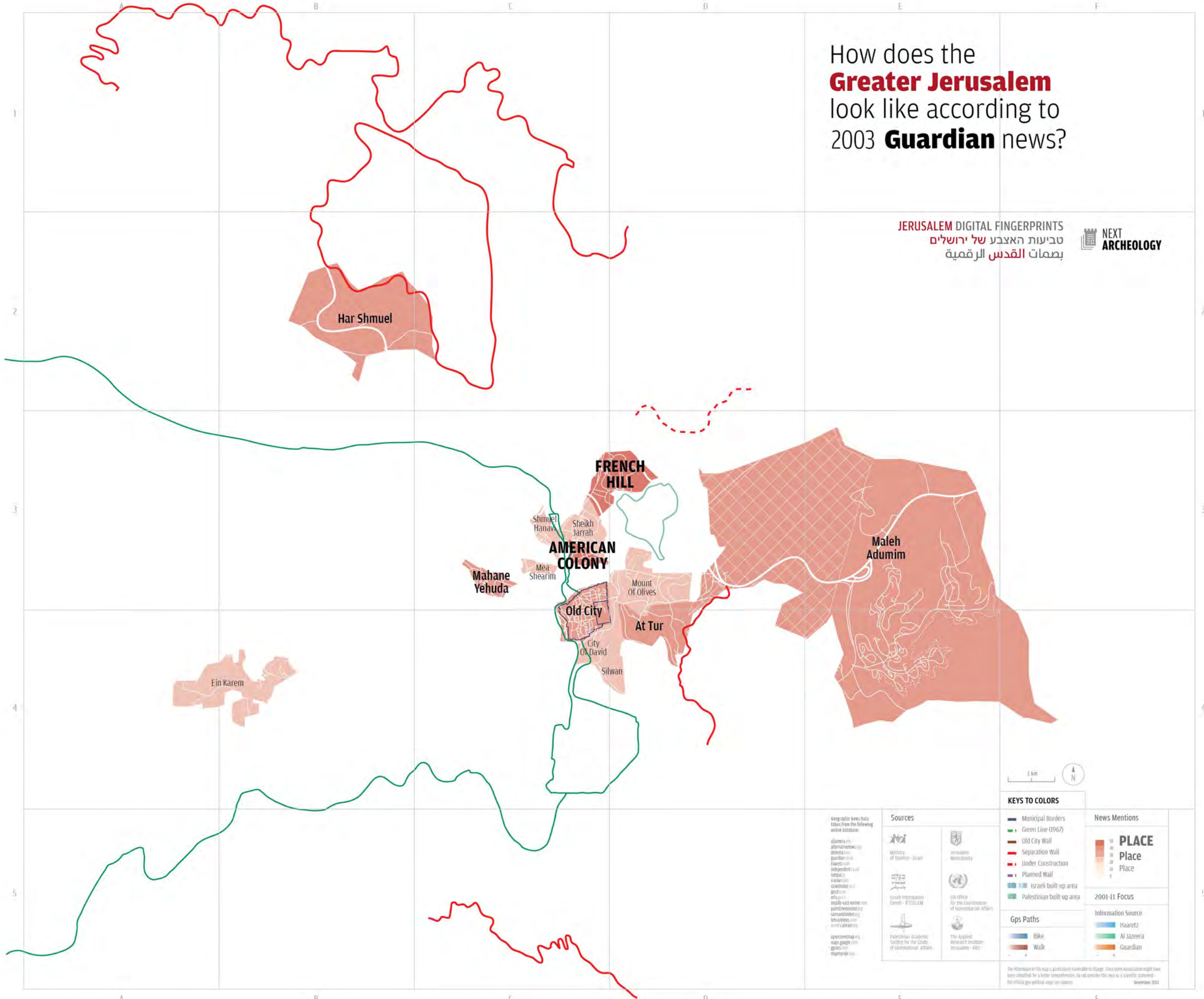


<p>Geographic News Data taken from the following online databases:</p> <ul style="list-style-type: none"> aljazeera.com alternativenews.org arabnews.com guardian.co.uk haaretz.com independent.co.uk irishpost.com iranian.com iraachod.com ynet.com ynet.com middle-east-online.com palestineonline.org samsonblond.com tehranimes.com wireimage.com apnews.com mapbox.com google.com openstreetmap.org mapy.cz mapy.cz mapy.cz 	<p>Sources</p> <ul style="list-style-type: none"> Ministry of Tourism - Israel Jerusalem Municipality Israeli Information Center - ITISELEM UN Office for the Coordination of Humanitarian Affairs Palestinian Academic Society for the Study of International Affairs The Applied Research Institute - Jerusalem - ARIJ 	<p>KEYS TO COLORS</p> <ul style="list-style-type: none"> Municipal Borders Green Line (1967) Old City Wall Separation Wall Under Construction Planned Wall Israeli built-up area Palestinian built-up area 	<p>News Mentions</p> <p>PLACE</p> <p>50 40 30 20 10 0</p> <p>2001-11 Focus</p> <p>Information Source</p> <ul style="list-style-type: none"> Haaretz Al Jazeera Guardian
	<p>Gps Paths</p> <ul style="list-style-type: none"> Bike Walk 		

The information in this map is geographically valuable to change. Since some associations might have been simplified for a better comprehension, do not consider this map as a scientific statement. For official geo-political maps, see sources. November 2013

How does the Greater Jerusalem look like according to 2003 Guardian news?

JERUSALEM DIGITAL FINGERPRINTS
 טביעות האצבע של ירושלים
 بصمات القدس الرقمية



Geographic News Data taken from the following online databases:
 aljazeera.com
 alternativepress.org
 benton.com
 guardian.co.uk
 haaretz.com
 independent.co.uk
 itelnet.com
 kulan.com
 kron4today.com
 go2.com
 mfa.gov.il
 middle-east-online.com
 palestineonline.org
 samranblind.com
 tabartimes.com
 www.albany.org
 openstreetmap.org
 maps.google.com
 gmaps.com
 mapagyle.com

Sources




KEYS TO COLORS

- Municipal Borders
- Green Line (1967)
- Old City Wall
- Separation Wall
- Under Construction
- Planned Wall
- Israeli built-up area
- Palestinian built-up area

Gps Paths

- Bike
- Walk

News Mentions



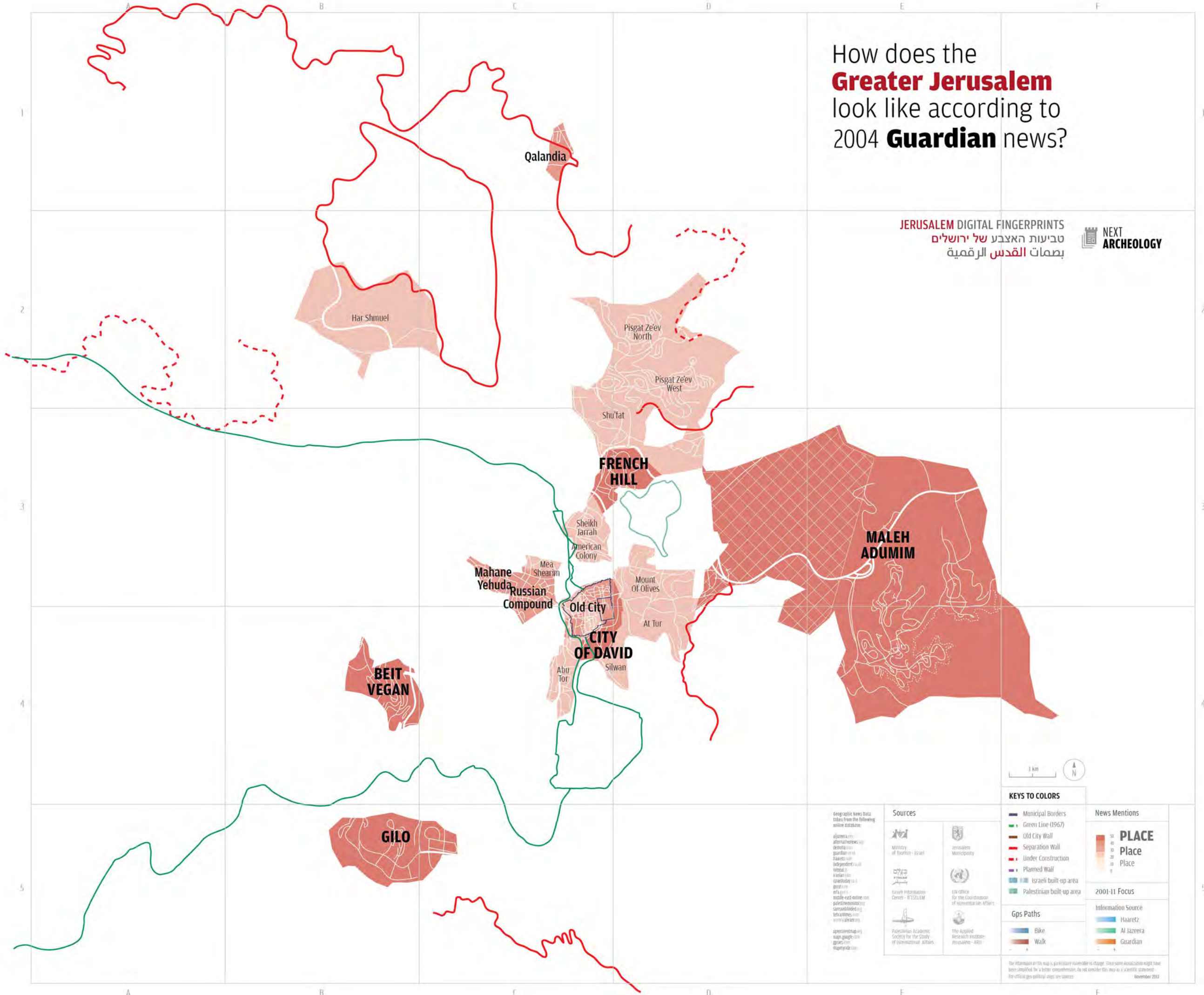
2001-11 Focus

- Haaretz
- Al Jazeera
- Guardian

The information in this map is particularly vulnerable to change. Since some associations might have been simplified for a better comprehension, do not consider this map as a scientific statement. For official gps political maps see sources. November 2013

How does the **Greater Jerusalem** look like according to 2004 **Guardian** news?

JERUSALEM DIGITAL FINGERPRINTS
 טביעות האצבע של ירושלים
 بصمات القدس الرقمية



KEYS TO COLORS

- Municipal Borders
- Green Line (1967)
- Old City Wall
- Separation Wall
- Under Construction
- Planned Wall
- Israeli built-up area
- Palestinian built-up area
- Gps Paths
 - Bike
 - Walk

News Mentions



2001-11 Focus

- Information Source
 - Haaretz
 - Al Jazeera
 - Guardian

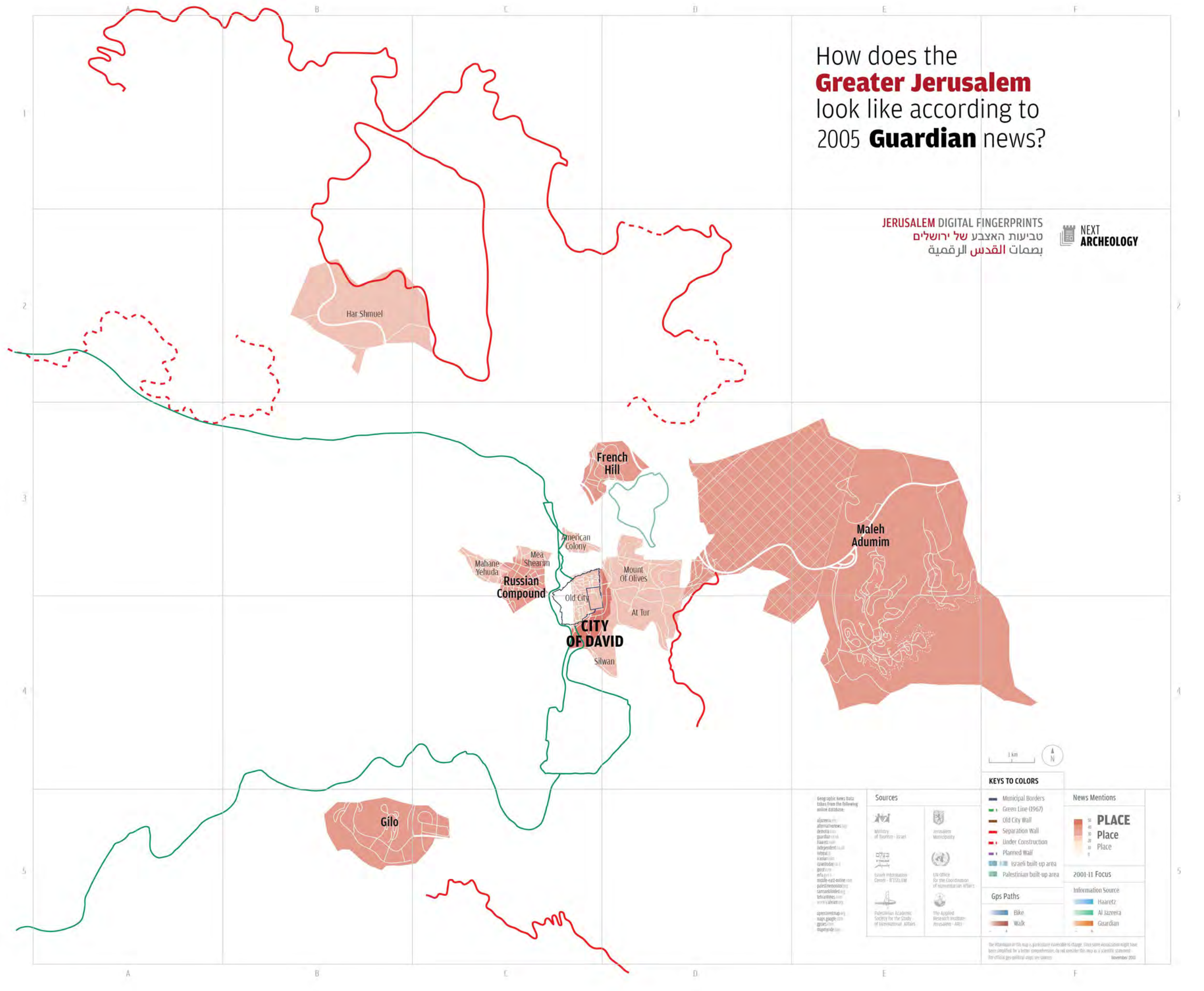
Geographic News Data taken from the following online database:
 aljazeera.com
 alternativepress.org
 de.wikipedia.org
 guardian.co.uk
 haaretz.com
 independent.co.uk
 infodiv.com
 israeli24.com
 israeltoday.co.il
 go22.com
 mfa.gov.il
 middle-east-online.com
 palestineonline.org
 samaritanland.org
 tabarhines.com
 wfp.org
 wikipedia.org
 ynet.co.il

- Sources**
- Ministry of Tourism - Israel
 - Jerusalem Municipality
 - Israeli Information Center - JTCSEM
 - UN Office for the Coordination of Humanitarian Affairs
 - Palestinian Academic Society for the Study of International Affairs
 - The Applied Research Institute - Jerusalem - ARIJ

The information in this map is particularly vulnerable to change. Since some associations might have been simplified for a better comprehension, do not consider this map as a scientific statement. For official gps political maps see sources. November 2013

How does the **Greater Jerusalem** look like according to 2005 **Guardian** news?


JERUSALEM DIGITAL FINGERPRINTS
 טביעות האצבע של ירושלים
 بصمات القدس الرقمية



KEYS TO COLORS

- Municipal Borders
- Green Line (1967)
- Old City Wall
- Separation Wall
- Under Construction
- Planned Wall
- Israeli built-up area
- Palestinian built-up area
- Gps Paths
 - Bike
 - Walk

News Mentions



2001-11 Focus

- Information Source
 - Haaretz
 - Al Jazeera
 - Guardian

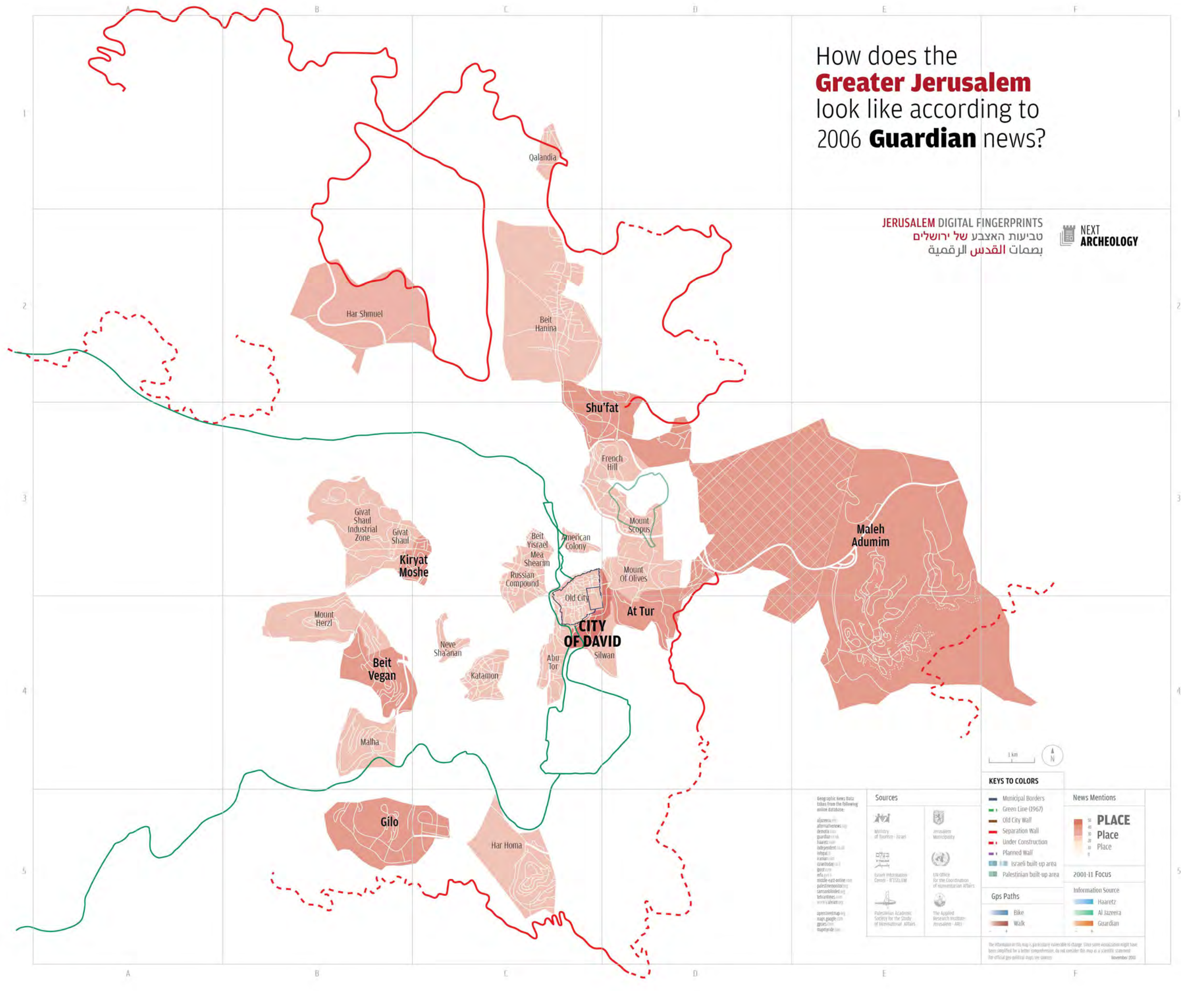
Geographic News Data taken from the following online databases:
 aljazeera.com
 aljazeera.net
 aljazeera.org
 aljazeera.com
 aljazeera.net
 aljazeera.org
 aljazeera.com
 aljazeera.net
 aljazeera.org
 aljazeera.com
 aljazeera.net
 aljazeera.org
 aljazeera.com
 aljazeera.net
 aljazeera.org

Sources
 Ministry of Tourism - Israel
 Jerusalem Municipality
 Israeli Information Center - ITISEM
 UN Office for the Coordination of Humanitarian Affairs
 Palestinian Academic Society for the Study of International Affairs
 The Applied Research Institute - Jerusalem - ARIJ

The information in this map is particularly vulnerable to change. Since some associations might have been simplified for a better comprehension, do not consider this map as a scientific statement. For official gps political maps see sources. November 2013

How does the **Greater Jerusalem** look like according to 2006 **Guardian** news?

JERUSALEM DIGITAL FINGERPRINTS
 טביעות האצבע של ירושלים
 بصمات القدس الرقمية



KEYS TO COLORS

- Municipal Borders
- Green Line (1967)
- Old City Wall
- Separation Wall
- Under Construction
- Planned Wall
- Israeli built-up area
- Palestinian built-up area
- Gps Paths
 - Bike
 - Walk



- Information Source**
- Haaretz
 - Al Jazeera
 - Guardian

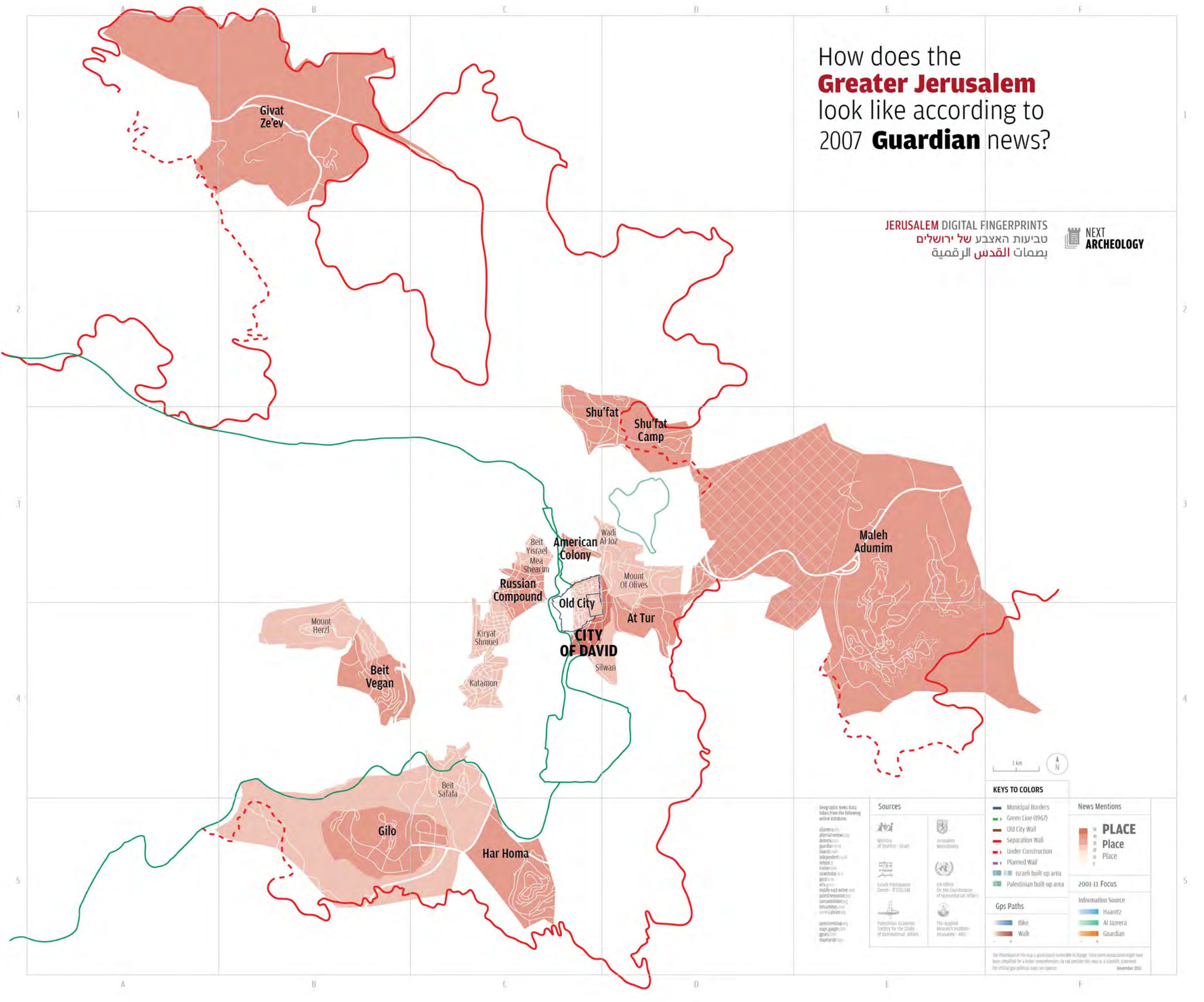
Geographic News Data taken from the following online database:
 aljazeera.com
 alternativepress.com
 denodo.com
 guardian.co.uk
 haaretz.com
 independent.co.uk
 irishpost.com
 irishtoday.com
 govt.gov.il
 mfa.gov.il
 middle-east-online.com
 palestineonline.org
 samsonblond.com
 tabartimes.com
 www.alarab.org
 apnews.com
 map.gps.com
 mapy.net

Sources

- Ministry of Tourism - Israel
- Jerusalem Municipality
- Israeli Information Center - JERICHO
- UN Office for the Coordination of Humanitarian Affairs
- Palestinian Academic Society for the Study of International Affairs
- The Applied Research Institute - Jerusalem - ARIJ

The information in this map is geographically vulnerable to change. Since some visualization might have been simplified for a better comprehension, do not consider this map as a scientific statement. For official geo-political maps see sources. November 2013

How does the **Greater Jerusalem** look like according to 2007 **Guardian** news?



JERUSALEM DIGITAL FINGERPRINTS
 טביעות האצבע של ירושלים
 بصمات القدس الرقمية



KEYS TO COLORS

- Municipal Borders
- Green Line (1967)
- Old City Wall
- Separation Wall
- Under Construction
- Planned Wall
- Israeli built-up area
- Palestinian built-up area
- Gps Paths
- Bike
- Walk



- 2001-11 Focus
- Haaretz
 - Al Jazeera
 - Guardian
- Information Source

Geographic News Data taken from the following online database:

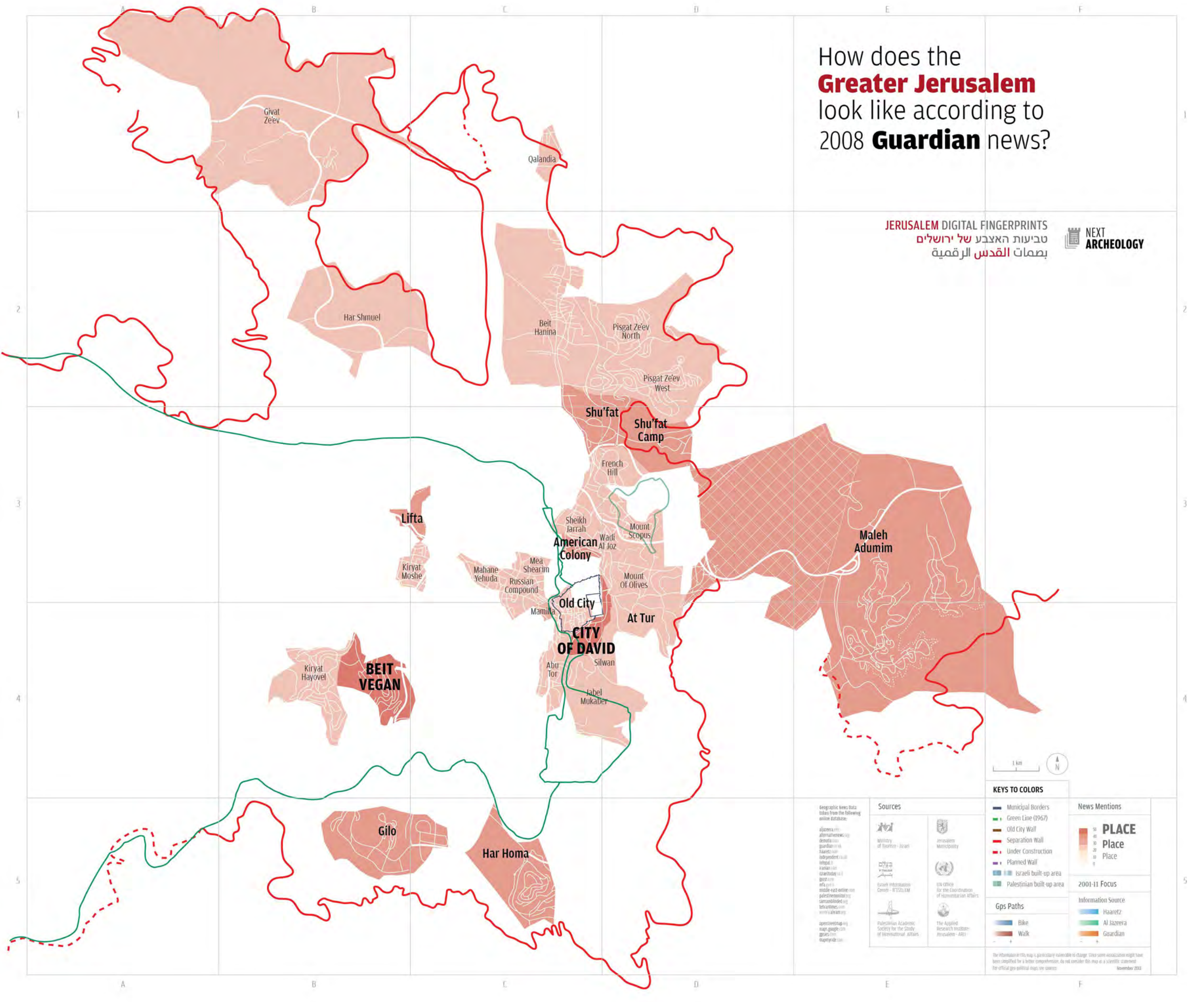
- aljazeera.com
- alternativenews.org
- arabnews.com
- guardian.co.uk
- haaretz.com
- independent.co.uk
- liberal.com
- iranoday.com
- iraqtoday.com
- globe.com
- msf.org.uk
- middle-east-online.com
- palestineonline.org
- samsonblond.com
- tabarak.com
- ynet.co.il
- alsharq.com
- apnews.com
- map.globe.com
- globe.com
- mapyrid.com

Sources



The information in this map is particularly vulnerable to change. Since some associations might have been amplified for a better comprehension, do not consider this map as a scientific statement. For official gps political maps see sources. November 2013

How does the **Greater Jerusalem** look like according to 2008 **Guardian** news?



JERUSALEM DIGITAL FINGERPRINTS
 טביעות האצבע של ירושלים
 بصمات القدس الرقمية



Geographic News Data taken from the following online database:
 aljazeera.com
 alternativepress.com
 benton.com
 guardian.co.uk
 haaretz.com
 independent.co.uk
 irishpost.com
 irishtoday.com
 jpost.com
 mfa.gov.il
 middle-east-online.com
 palestineonline.org
 samsonblond.com
 tabartimes.com
 theira.com
 theira.com
 apertivemap.org
 maps.google.com
 gmaps.com
 mapmyride.com

- Sources**
- Ministry of Tourism - Israel
 - Jerusalem Municipality
 - Israel Information Center - JTEL
 - UN Office for the Coordination of Humanitarian Affairs
 - Palestinian Academic Society for the Study of International Affairs
 - The Applied Research Institute - JerUSALEM - ARIJ

KEYS TO COLORS

- Municipal Borders
- Green Line (1967)
- Old City Wall
- Separation Wall
- Under Construction
- Planned Wall
- Israeli built-up area
- Palestinian built-up area

Gps Paths

- Bike
- Walk

News Mentions

PLACE
 50
 40
 30
 20
 10
 0

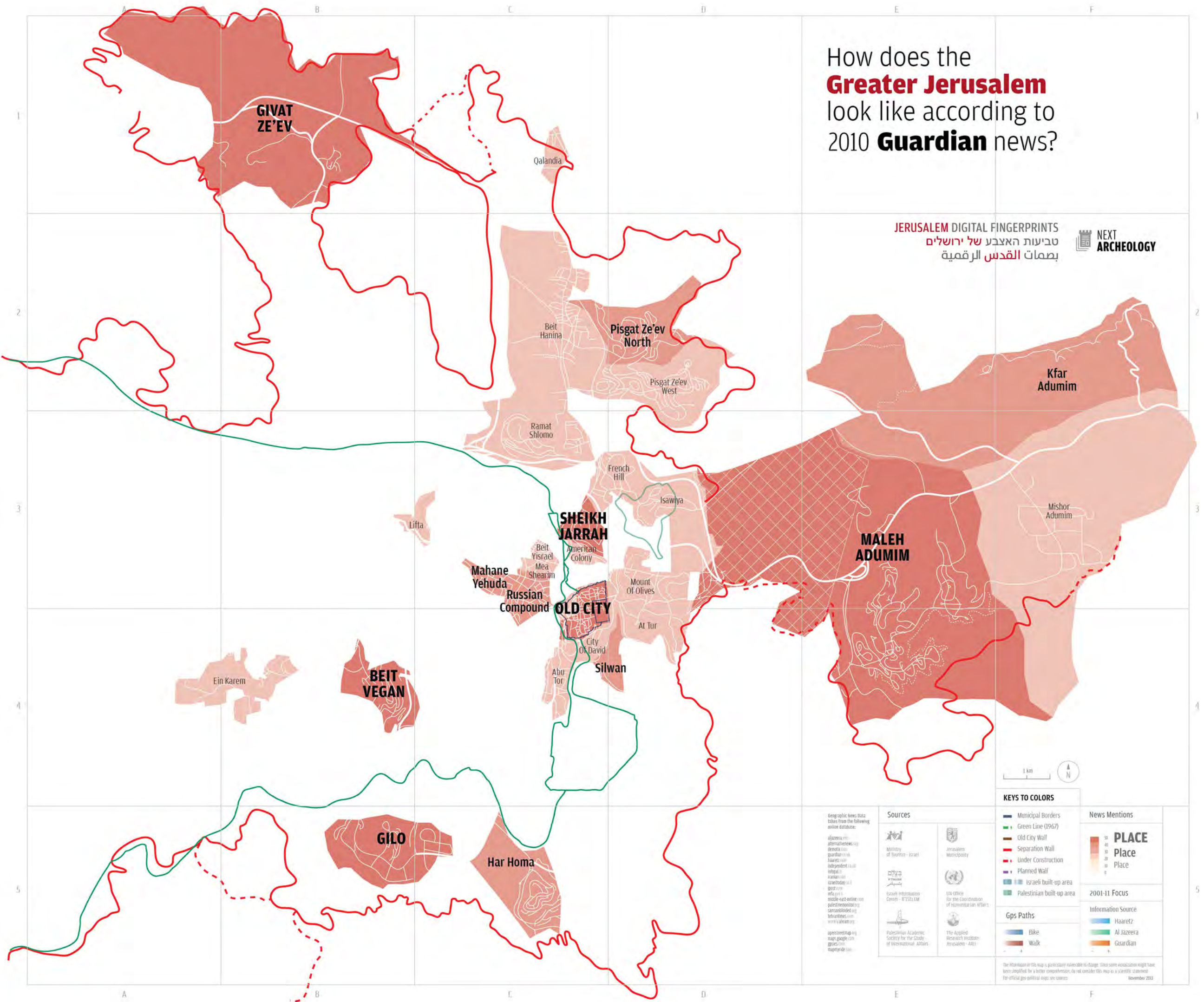
2001-11 Focus

Information Source

- Haaretz
- Al Jazeera
- Guardian

The information in this map is geographically vulnerable to change. Since some visualization might have been simplified for a better comprehension, do not consider this map as a scientific statement. For official geo-political maps see sources. November 2013

How does the **Greater Jerusalem** look like according to 2010 **Guardian** news?



JERUSALEM DIGITAL FINGERPRINTS
 טביעות האצבע של ירושלים
 بصمات القدس الرقمية



Geographic News Data taken from the following online database:
 aljazeera.com
 alternativepress.org
 deira.com
 guardian.co.uk
 haaretz.com
 independent.co.uk
 infopalestine.org
 irishpost.com
 israeltoday.co.il
 jpost.com
 mfa.gov.il
 middle-east-online.com
 palestineonline.org
 samsonblond.net
 thearabtimes.com
 www.alarab.org

- Sources**
- Ministry of Tourism - Israel
 - Jerusalem Municipality
 - UN Office for the Coordination of Humanitarian Affairs
 - Israeli Information Center - ITISEM
 - UN Office for the Coordination of Humanitarian Affairs
 - Palestinian Academic Society for the Study of International Affairs
 - The Applied Research Institute - Jerusalem - ARIJ

KEYS TO COLORS

- Municipal Borders
- Green Line (1967)
- Old City Wall
- Separation Wall
- Under Construction
- Planned Wall
- Israeli built-up area
- Palestinian built-up area

Gps Paths

- Bike
- Walk

News Mentions

PLACE

50
40
30
20
10
0

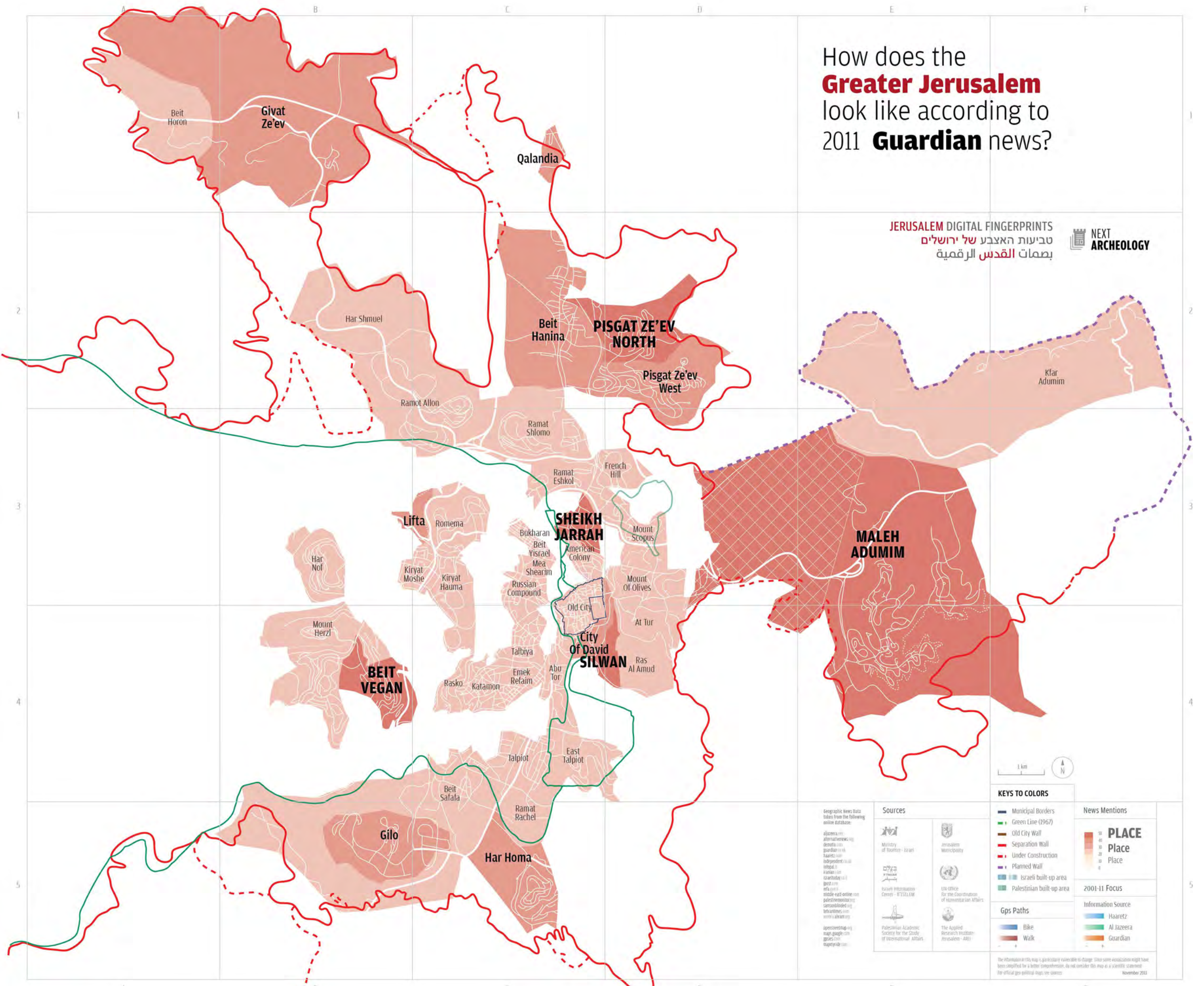
2001-11 Focus

Information Source

- Haaretz
- Al Jazeera
- Guardian

The information in this map is periodically updated as it changes. Since some associations might have been simplified for a better comprehension, do not consider this map as a scientific statement. For official gps political maps see sources. November 2013

How does the **Greater Jerusalem** look like according to 2011 **Guardian** news?



JERUSALEM DIGITAL FINGERPRINTS
טביעות האצבע של ירושלים
بصمات القدس الرقمية

NEXT ARCHEOLOGY



Geographic News Data taken from the following online database:
aljazeera.net
alternativenews.org
anadolu.com
guardian.co.uk
haaretz.com
independent.co.uk
jpost.com
khan.com
khaodaily.co.il
ynet.com
middle-east-online.com
palestineonline.org
samsonindex.net
theartimes.com
ynet.com

Sources
Ministry of Tourism - Israel
Jerusalem Municipality
Israeli Information Center - ITSELEM
UN Office for the Coordination of Humanitarian Affairs
Palestinian Academic Society for the Study of International Affairs
The Applied Research Institute (Jerusalem - ARI)

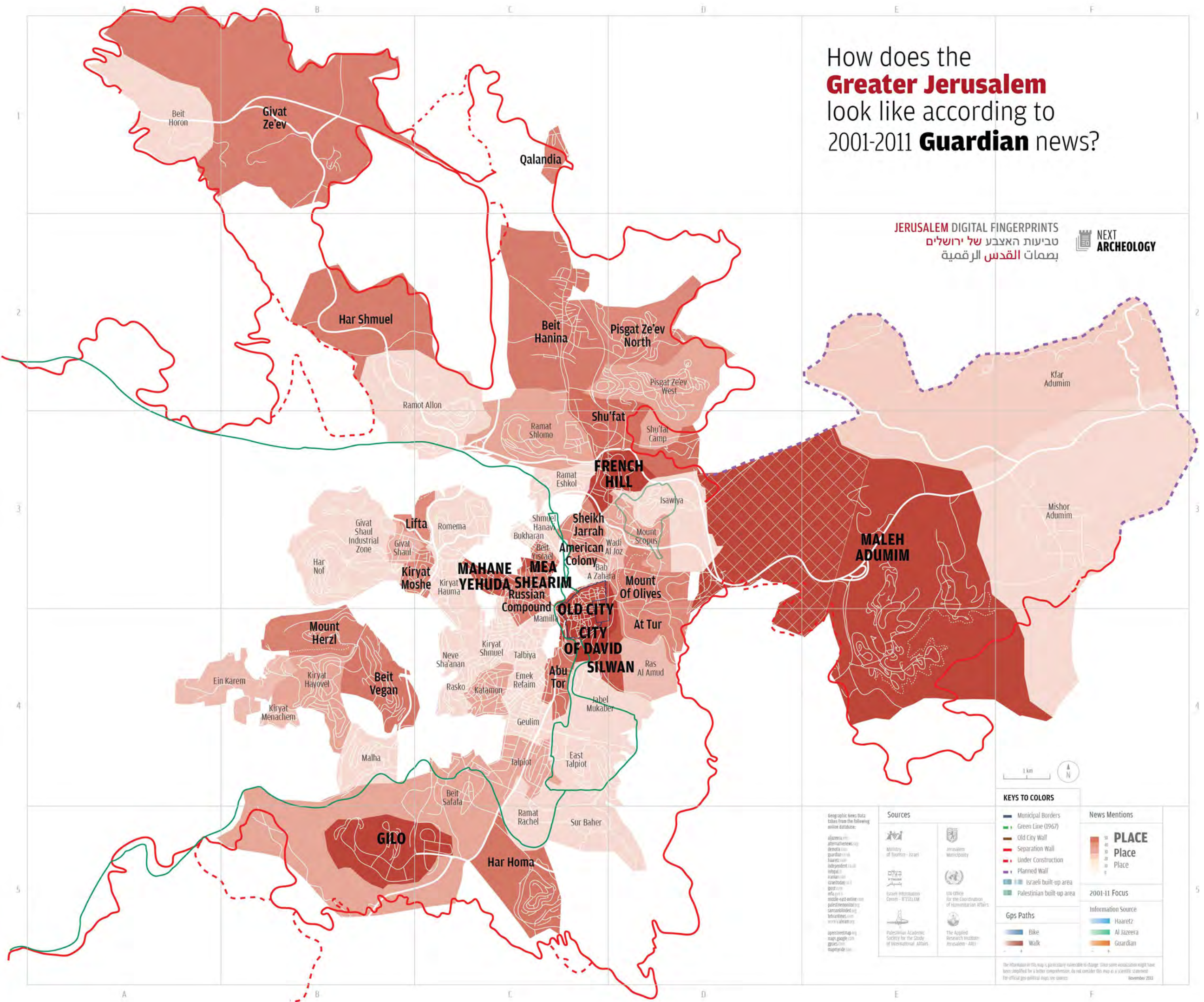
KEYS TO COLORS
Municipal Borders
Green Line (1967)
Old City Wall
Separation Wall
Under Construction
Planned Wall
Israeli built-up area
Palestinian built-up area
Gps Paths
Bike
Walk

News Mentions
PLACE
Place
Place
2011-11 Focus
Information Source
Haaretz
Al Jazeera
Guardian

The information in this map is geographically valuable to change. Since some visualization might have been simplified for a better comprehension, do not consider this map as a scientific statement.
For official geo political maps see sources.
November 2011

How does the **Greater Jerusalem** look like according to 2001-2011 **Guardian** news?

JERUSALEM DIGITAL FINGERPRINTS
 טביעות האצבע של ירושלים
 بصمات القدس الرقمية



KEYS TO COLORS

<ul style="list-style-type: none"> Municipal Borders Green Line (1967) Old City Wall Separation Wall Under Construction Planned Wall Israeli built-up area Palestinian built-up area 	<p>News Mentions</p> <p>PLACE</p> <p>0 10 20 30 40 50</p> <p>2001-11 Focus</p> <ul style="list-style-type: none"> Haaretz Al Jazeera Guardian
--	---

Geographic News Data taken from the following online database:

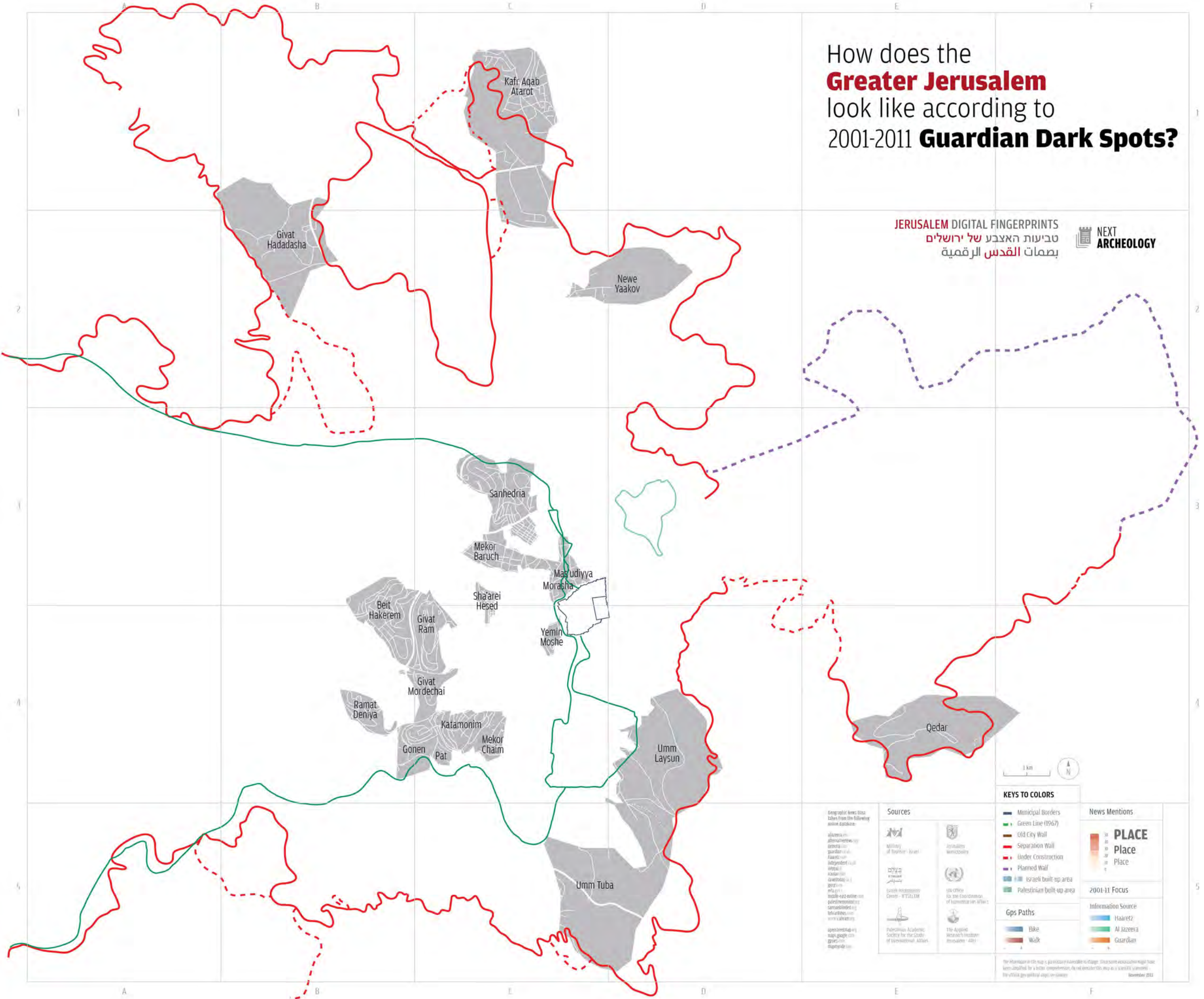
- aljazeera.com
- alternativenews.org
- arabnews.com
- guardian.co.uk
- haaretz.com
- independent.co.uk
- irishpost.com
- iranian.com
- iraqtoday.com
- ynet.com
- middle-east-online.com
- palestineonline.org
- samsonline.com
- tasarnews.com
- ynet.com
- ynet.com
- ynet.com

- Sources**
- Ministry of Tourism - Israel
 - Jerusalem Municipality
 - Israeli Information Center - ITSELEM
 - UN Office for the Coordination of Humanitarian Affairs
 - Palestinian Academic Society for the Study of International Affairs
 - The Applied Research Institute - JerUSALEM - ARIJ

- Gps Paths**
- Bike
 - Walk

The information in this map is geographically vulnerable to change. Since some associations might have been simplified for a better comprehension, do not consider this map as a scientific statement. For official gps political maps see sources. November 2013

How does the **Greater Jerusalem** look like according to 2001-2011 **Guardian Dark Spots?**



JERUSALEM DIGITAL FINGERPRINTS
 טביעות האצבע של ירושלים
 بصمات القدس الرقمية




KEYS TO COLORS

- Municipal Borders
- Green Line (1967)
- Old City Wall
- Separation Wall
- Under Construction
- Planned Wall
- Israeli built-up area
- Palestinian built-up area

Gps Paths

- Bike
- Walk

News Mentions



2001-11 Focus

- Haaretz
- Al Jazeera
- Guardian

Geographic News Data taken from the following online databases:
 aljazeera.com
 aljazeera.net
 aljazeera.org
 aljazeera.com
 aljazeera.net
 aljazeera.org
 aljazeera.com
 aljazeera.net
 aljazeera.org
 aljazeera.com
 aljazeera.net
 aljazeera.org

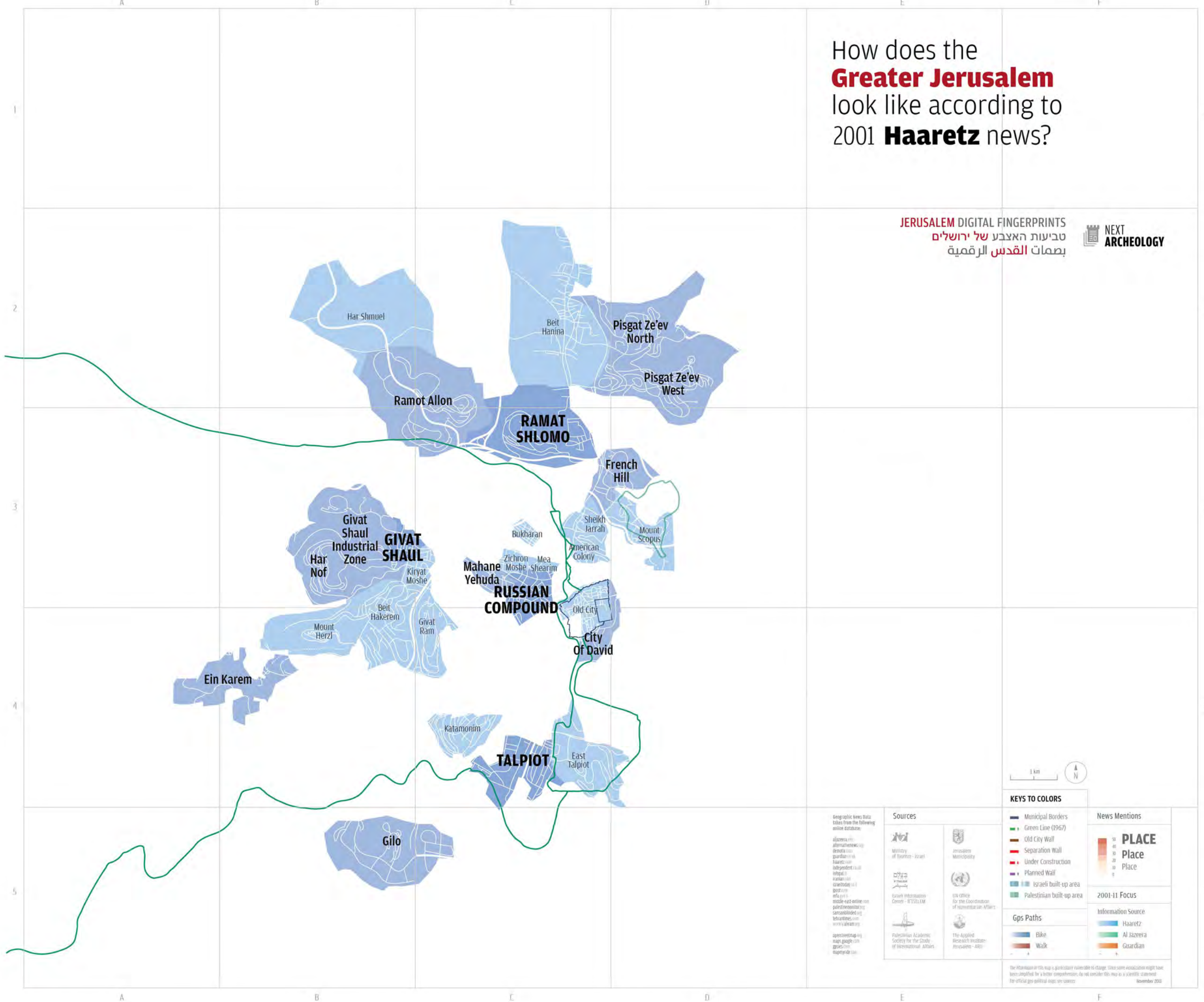
Sources

- Military of Jordan - Israel
- Jerusalem Municipality
- United Nations
- UN Office for the Coordination of Humanitarian Affairs
- Palestinian Academic Society for the Study of International Affairs
- The Applied Research Institute - JERUSALEM

The information on this map is for informational purposes only and does not constitute an offer of any financial product or service. The information is subject to change without notice. November 2013

How does the Greater Jerusalem look like according to 2001 **Haaretz** news?

JERUSALEM DIGITAL FINGERPRINTS
 טביעות האצבע של ירושלים
 بصمات القدس الرقمية



KEYS TO COLORS	
	Municipal Borders
	Green Line (1967)
	Old City Wall
	Separation Wall
	Under Construction
	Planned Wall
	Israeli built-up area
	Palestinian built-up area
Gps Paths	
	Bike
	Walk
News Mentions	
	PLACE Place
2001-11 Focus	
	Haaretz
	Al Jazeera
	Guardian

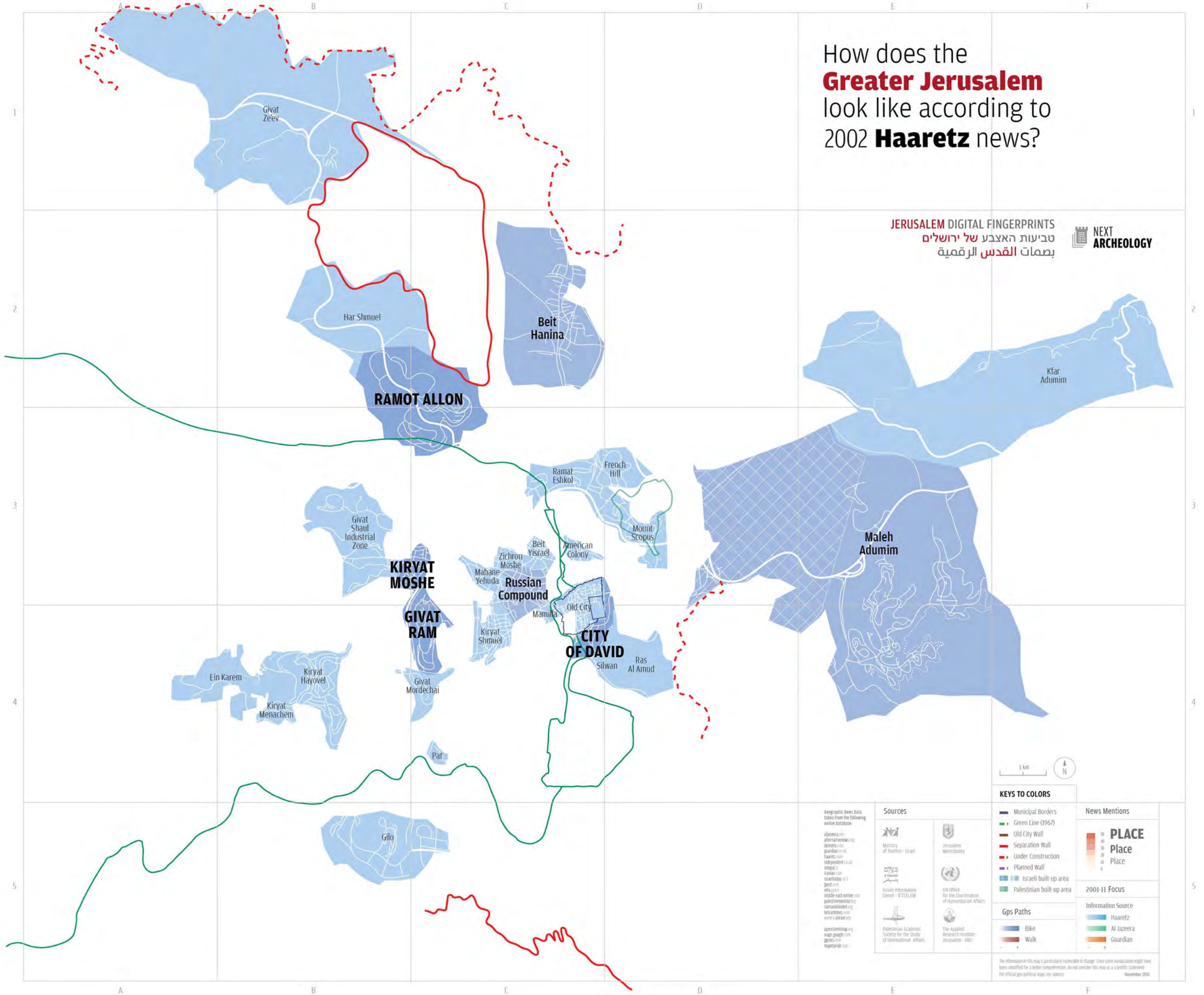
Geographic News Data taken from the following online database:
 aljazeera.com/alternative/news/ny/brnetna.com/guardian.co.uk/haaretz.com/independent.co.uk/irishpost.com/irishpost.com/iraanoday.com/izrael24.com/mafa.com/middle-east-online.com/palestineonline.org/samirshubaidat.org/lebanonnews.com/yotviva.com/aperitivedmap.org/maps.google.com/globe.com/mapcityid.com

Sources	
	Ministry of Tourism - Israel
	Jerusalem Municipality
	Israel Information Center - JTS/LEM
	Palestinian Academic Society for the Study of International Affairs
	UN Office for the Coordination of Humanitarian Affairs
	The Applied Research Institute - Jerusalem - ARJI

The information in this map is particularly vulnerable to change. Since some associations might have been simplified for a better comprehension, do not consider this map as a scientific statement. For official gps political maps see sources. November 2013

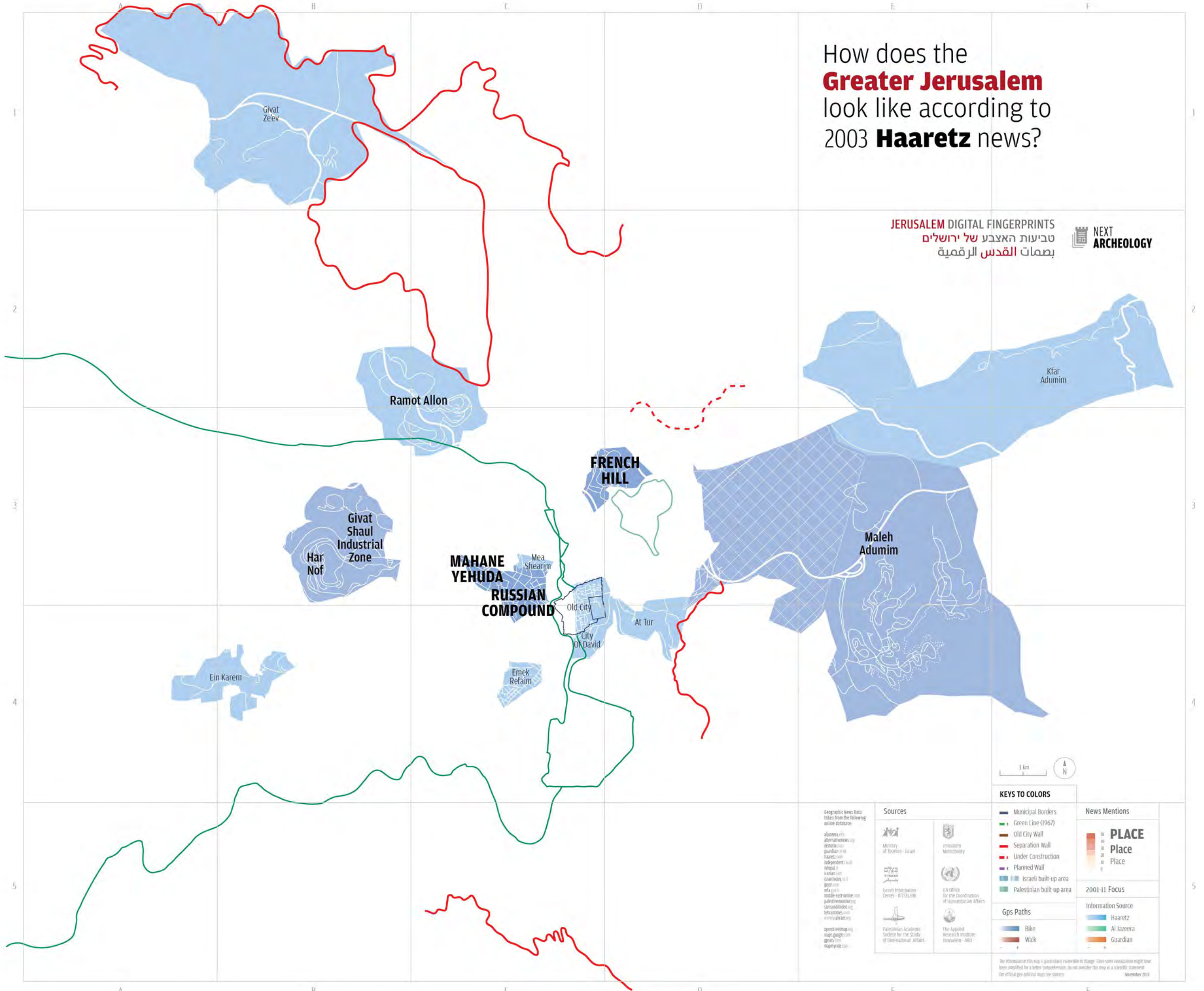
How does the **Greater Jerusalem** look like according to 2002 **Haaretz** news?

JERUSALEM DIGITAL FINGERPRINTS
טביעות האצבע של ירושלים
بصمات القدس الرقمية



How does the **Greater Jerusalem** look like according to 2003 **Haaretz** news?

JERUSALEM DIGITAL FINGERPRINTS
 טביעות האצבע של ירושלים
 بصمات القدس الرقمية



Geographic News Data taken from the following online database:

- aljazeera.com
- alternativenews.org
- arabnews.com
- guardian.co.uk
- haaretz.com
- independent.co.uk
- irishpost.com
- iranian.com
- iraachodny.com
- israel24.com
- israeli.net
- middle-east-online.com
- palestineonline.org
- samsonblinded.org
- tehrantimes.com
- ynet.com
- ynet.co.il

Sources

- Ministry of Tourism - Israel
- Jerusalem Municipality
- Israeli Information Center - ITSELEM
- UN Office for the Coordination of Humanitarian Affairs
- Palestinian Academic Society for the Study of International Affairs
- The Applied Research Institute - Jerusalem - ARIJ

KEYS TO COLORS

- Municipal Borders
- Green Line (1967)
- Old City Wall
- Separation Wall
- Under Construction
- Planned Wall
- Israeli built-up area
- Palestinian built-up area

Gps Paths

- Bike
- Walk

News Mentions

PLACE

50
40
30
20
10
0

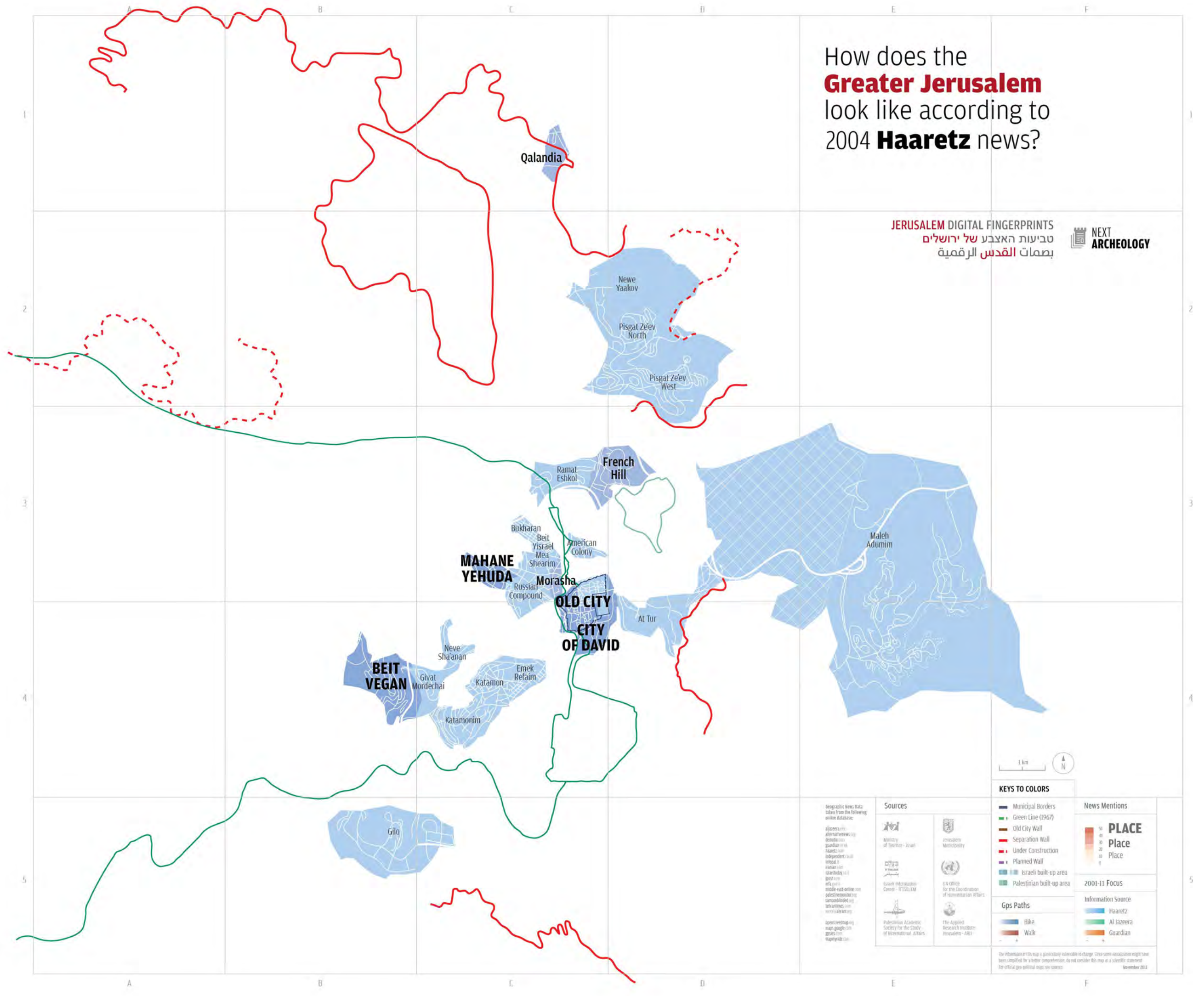
2001-11 Focus

Information Source

- Haaretz
- Al Jazeera
- Guardian

The information in this map is geographically vulnerable to change. Since some nomenclature might have been simplified for a better comprehension, do not consider this map as a scientific statement. For official gps political maps see sources. November 2013

How does the **Greater Jerusalem** look like according to 2004 **Haaretz** news?



JERUSALEM DIGITAL FINGERPRINTS
 טביעות האצבע של ירושלים
 بصمات القدس الرقمية



Geographic News Data taken from the following online database:
 aljazeera.com
 alternativepress.com
 arnold.com
 guardian.co.uk
 haaretz.com
 independent.co.uk
 irishpost.com
 israeltoday.co.il
 jpost.com
 mfa.gov.il
 middle-east-online.com
 palestineonline.org
 samsonblinded.org
 thearabnews.com
 worldaliberty.org
 apnews.com
 map.globe.com
 mapstyle.com

- Sources**
- Ministry of Tourism - Israel
 - Jerusalem Municipality
 - Israeli Information Center - ITSS/LEM
 - UN Office for the Coordination of Humanitarian Affairs
 - Palestinian Academic Society for the Study of International Affairs
 - The Applied Research Institute - Jerusalem - ARIJ

KEYS TO COLORS

- Municipal Borders
- Green Line (1967)
- Old City Wall
- Separation Wall
- Under Construction
- Planned Wall
- Israeli built-up area
- Palestinian built-up area

Gps Paths

- Bike
- Walk

News Mentions

PLACE

50
40
30
20
10
0

2001-11 Focus

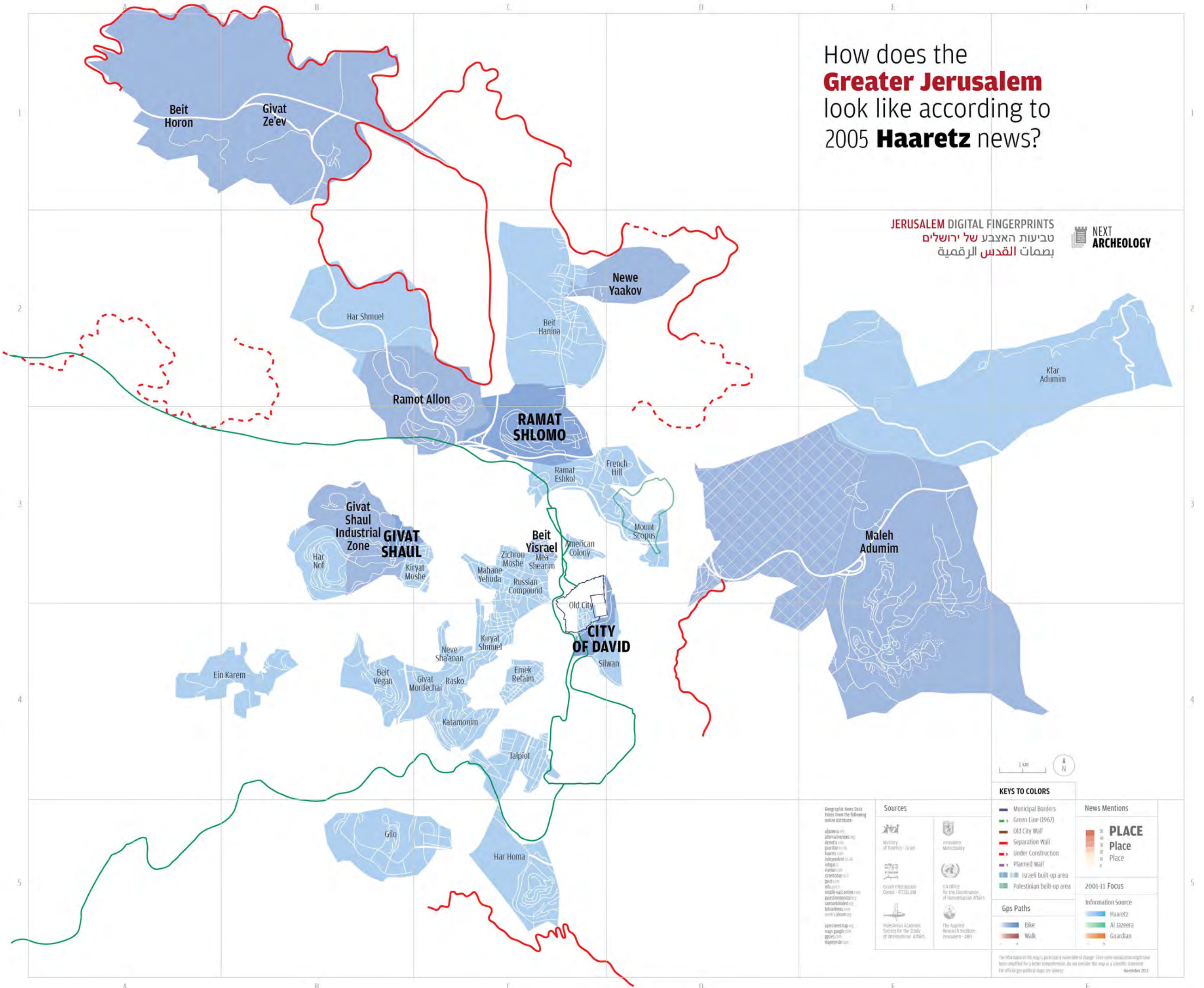
Information Source

- Haaretz
- Al Jazeera
- Guardian

The information in this map is geographically vulnerable to change. Since some visualization might have been simplified for a better comprehension, do not consider this map as a scientific statement. For official geo-political maps see sources. November 2013

How does the **Greater Jerusalem** look like according to 2005 **Haaretz** news?

JERUSALEM DIGITAL FINGERPRINTS
 טביעות האצבע של ירושלים
 بصمات القدس الرقمية



KEYS TO COLORS

- Municipal Borders
- Green Line (1967)
- Old City Wall
- Separation Wall
- Under Construction
- Planned Wall
- Israeli built-up area
- Palestinian built-up area

Gps Paths

- Bike
- Walk

News Mentions

PLACE

2001-11 Focus

Information Source

- Haaretz
- Al Jazeera
- Guardian

Geographic News Data taken from the following online database:

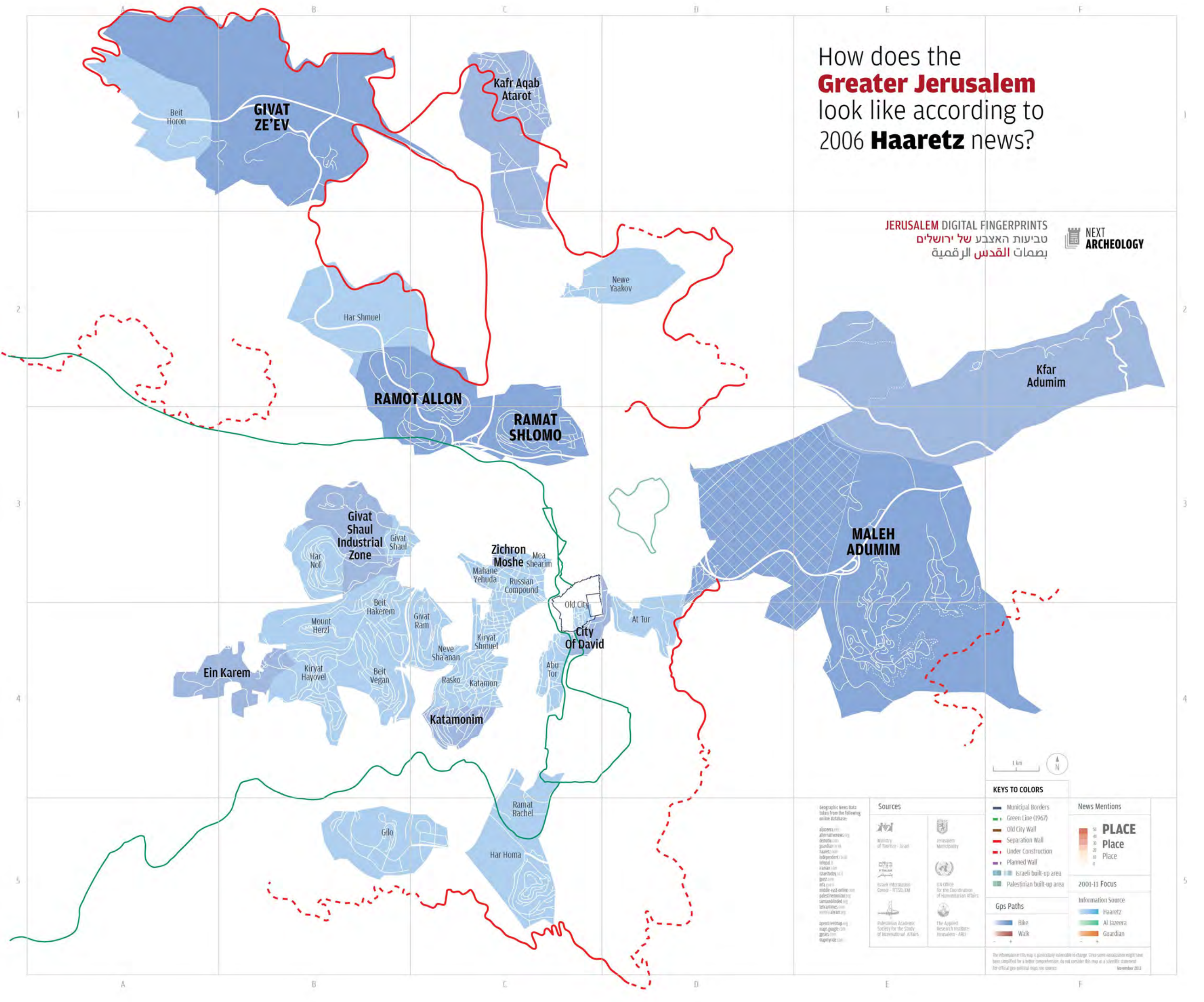
- aljazeera.com
- alternativenews.org
- arextra.com
- guardian.co.uk
- haaretz.com
- independent.co.uk
- irishpost.com
- iraachodday.co.il
- ynet.com
- ynet2.com
- ynet3.com
- ynet4.com
- ynet5.com
- ynet6.com
- ynet7.com
- ynet8.com
- ynet9.com
- ynet10.com
- ynet11.com
- ynet12.com
- ynet13.com
- ynet14.com
- ynet15.com
- ynet16.com
- ynet17.com
- ynet18.com
- ynet19.com
- ynet20.com
- ynet21.com
- ynet22.com
- ynet23.com
- ynet24.com
- ynet25.com
- ynet26.com
- ynet27.com
- ynet28.com
- ynet29.com
- ynet30.com
- ynet31.com
- ynet32.com
- ynet33.com
- ynet34.com
- ynet35.com
- ynet36.com
- ynet37.com
- ynet38.com
- ynet39.com
- ynet40.com
- ynet41.com
- ynet42.com
- ynet43.com
- ynet44.com
- ynet45.com
- ynet46.com
- ynet47.com
- ynet48.com
- ynet49.com
- ynet50.com

Sources

- Ministry of Tourism - Israel
- Jerusalem Municipality
- Israeli Information Center - JERICHO
- UN Office for the Coordination of Humanitarian Affairs
- Palestinian Academic Society for the Study of International Affairs
- The Applied Research Institute - Jerusalem (ARIJ)

The information in this map is periodically vulnerable to change. Since some visualization might have been simplified for a better comprehension, do not consider this map as a scientific statement. For official gps political maps see sources. November 2013

How does the **Greater Jerusalem** look like according to 2006 **Haaretz** news?



JERUSALEM DIGITAL FINGERPRINTS
 טביעות האצבע של ירושלים
 بصمات القدس الرقمية

NEXT ARCHEOLOGY



KEYS TO COLORS

- Municipal Borders
- Green Line (1967)
- Old City Wall
- Separation Wall
- Under Construction
- Planned Wall
- Israeli built-up area
- Palestinian built-up area

News Mentions

PLACE

50
40
30
20
10
0

2001-11 Focus

Information Source

- Haaretz
- Al Jazeera
- Guardian

Gps Paths

- Bike
- Walk

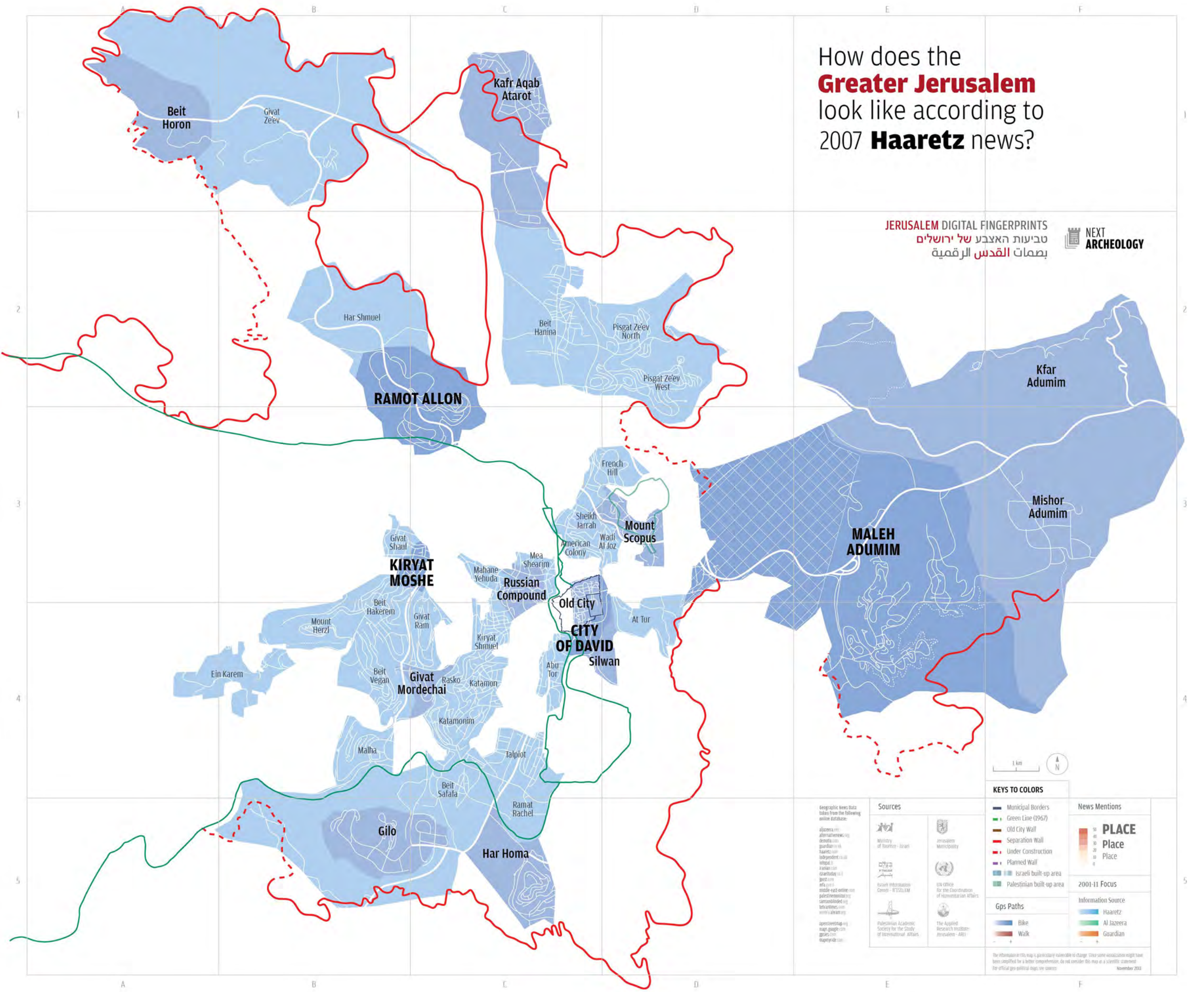
Geographic News Data taken from the following online database:

- aljazeera.net
- alternativenews.org
- arabnews.com
- guardian.co.uk
- haaretz.com
- independent.co.uk
- irrawaddi.com
- iranian.com
- iraqtoday.com
- israel24.com
- israeli.net
- middle-east-online.com
- palestineonline.org
- samsonlined.net
- tehrantimes.com
- ynet.com
- ynet.co.il

- Sources**
- Ministry of Tourism - Israel
 - Jerusalem Municipality
 - Israel's Information Center - IT'SELLEM
 - UN Office for the Coordination of Humanitarian Affairs
 - Palestinian Academic Society for the Study of International Affairs
 - The Applied Research Institute - Jerusalem - ARIJ

The information in this map is geographically vulnerable to change. Since some associations might have been simplified for a better comprehension, do not consider this map as a scientific statement. For official geo-political maps see sources. November 2013

How does the **Greater Jerusalem** look like according to 2007 **Haaretz** news?



JERUSALEM DIGITAL FINGERPRINTS
 טביעות האצבע של ירושלים
 بصمات القدس الرقمية



Geographic News Data taken from the following online database:

- aljazeera.net
- alternativenews.org
- breitbart.com
- guardian.co.uk
- haaretz.com
- independent.co.uk
- intrepid.com
- iranian.com
- iraachodday.com
- ynet.com
- ynet.com
- middle-east-online.com
- palestineonline.org
- samsonblond.com
- tehrantimes.com
- ynet.com
- ynet.com

Sources

- Ministry of Tourism - Israel
- Jerusalem Municipality
- UN Office for the Coordination of Humanitarian Affairs
- Israeli Information Center - IT'SSILEM
- Palestinian Academic Society for the Study of International Affairs
- The Applied Research Institute (Jerusalem - ARI)

KEYS TO COLORS

- Municipal Borders
- Green Line (1967)
- Old City Wall
- Separation Wall
- Under Construction
- Planned Wall
- Israeli built-up area
- Palestinian built-up area

Gps Paths

- Bike
- Walk

News Mentions

PLACE
 PLACE
 PLACE

2001-11 Focus

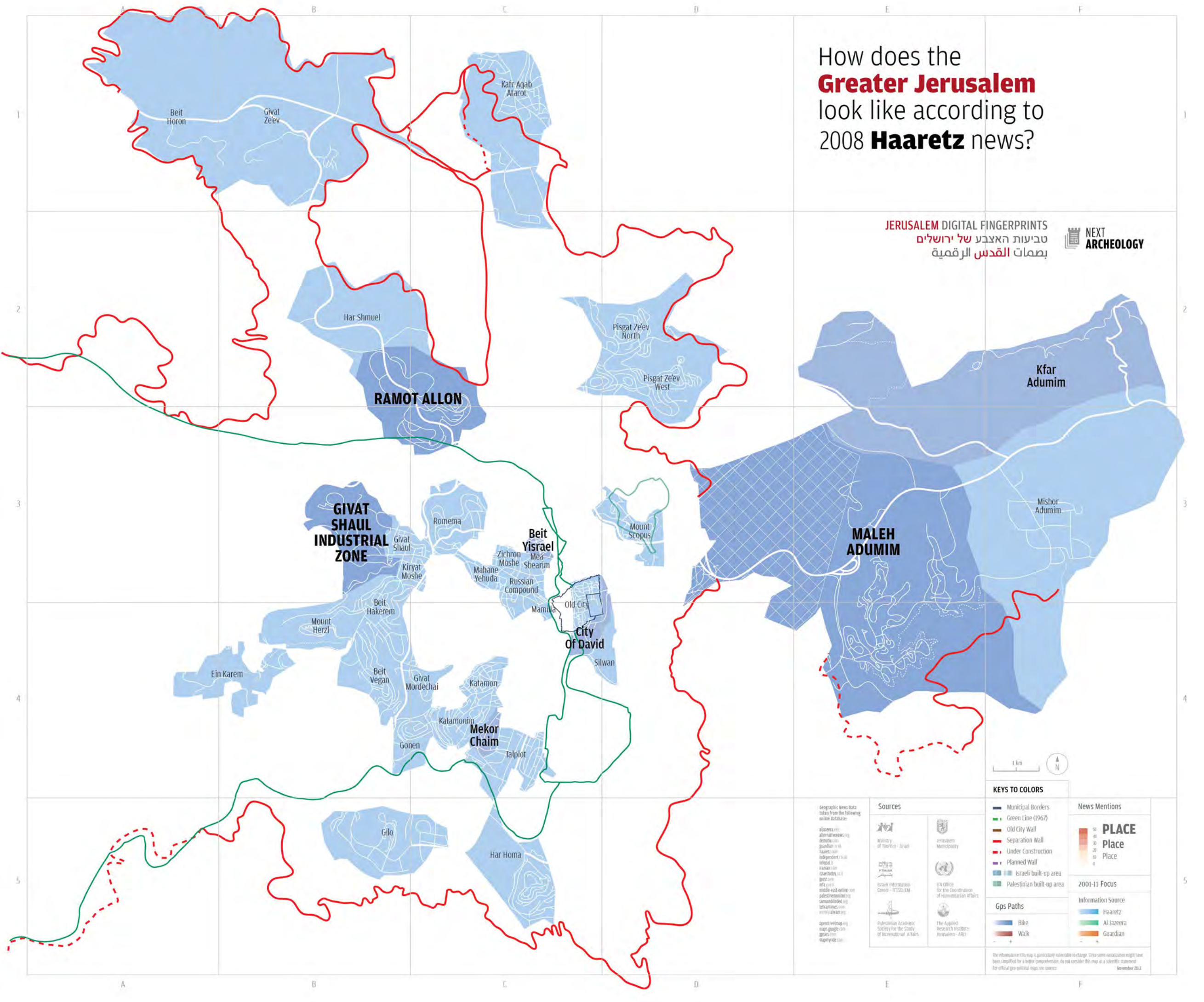
Information Source

- Haaretz
- Al Jazeera
- Guardian

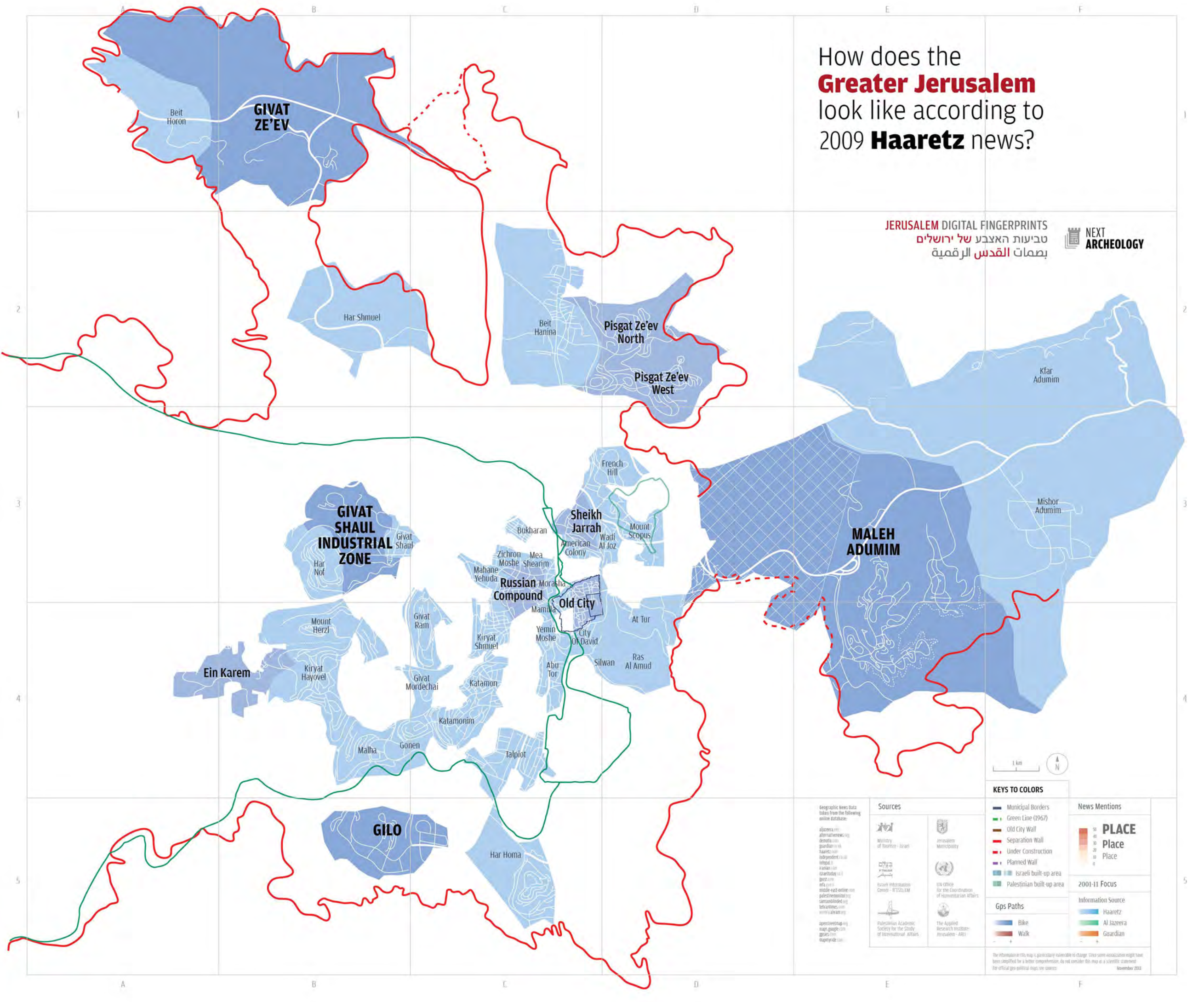
The information in this map is periodically vulnerable to change. Since some visualization might have been simplified for a better comprehension, do not consider this map as a scientific statement. For official geo-political maps, see sources. November 2013

How does the **Greater Jerusalem** look like according to 2008 **Haaretz** news?

JERUSALEM DIGITAL FINGERPRINTS
 טביעות האצבע של ירושלים
 بصمات القدس الرقمية



How does the **Greater Jerusalem** look like according to 2009 **Haaretz** news?



JERUSALEM DIGITAL FINGERPRINTS
 טביעות האצבע של ירושלים
 بصمات القدس الرقمية



1 km

KEYS TO COLORS	News Mentions
Municipal Borders	 PLACE Place
Green Line (1967)	
Old City Wall	
Separation Wall	
Under Construction	
Planned Wall	2001-11 Focus
Israeli built-up area	Haaretz
Palestinian built-up area	Al Jazeera
GPS Paths	
Bike	Guardian
Walk	

Geographic News Data taken from the following online databases:
 aljazeera.com/alternative news
 guardian.co.uk
 haaretz.com
 independent.co.uk
 irishpost.com
 khaana.com
 kron4.com
 msa.gov
 middle-east-online.com
 palestineonline.org
 samsonlondon.org
 telearabia.com
 vtv.com.au
 apnews.com
 map.google.com
 gmap.zebra.com
 mapy.net

Sources

 Ministry of Tourism - Israel

 Jerusalem Municipality

 Israeli Information Center - ICSA/JER

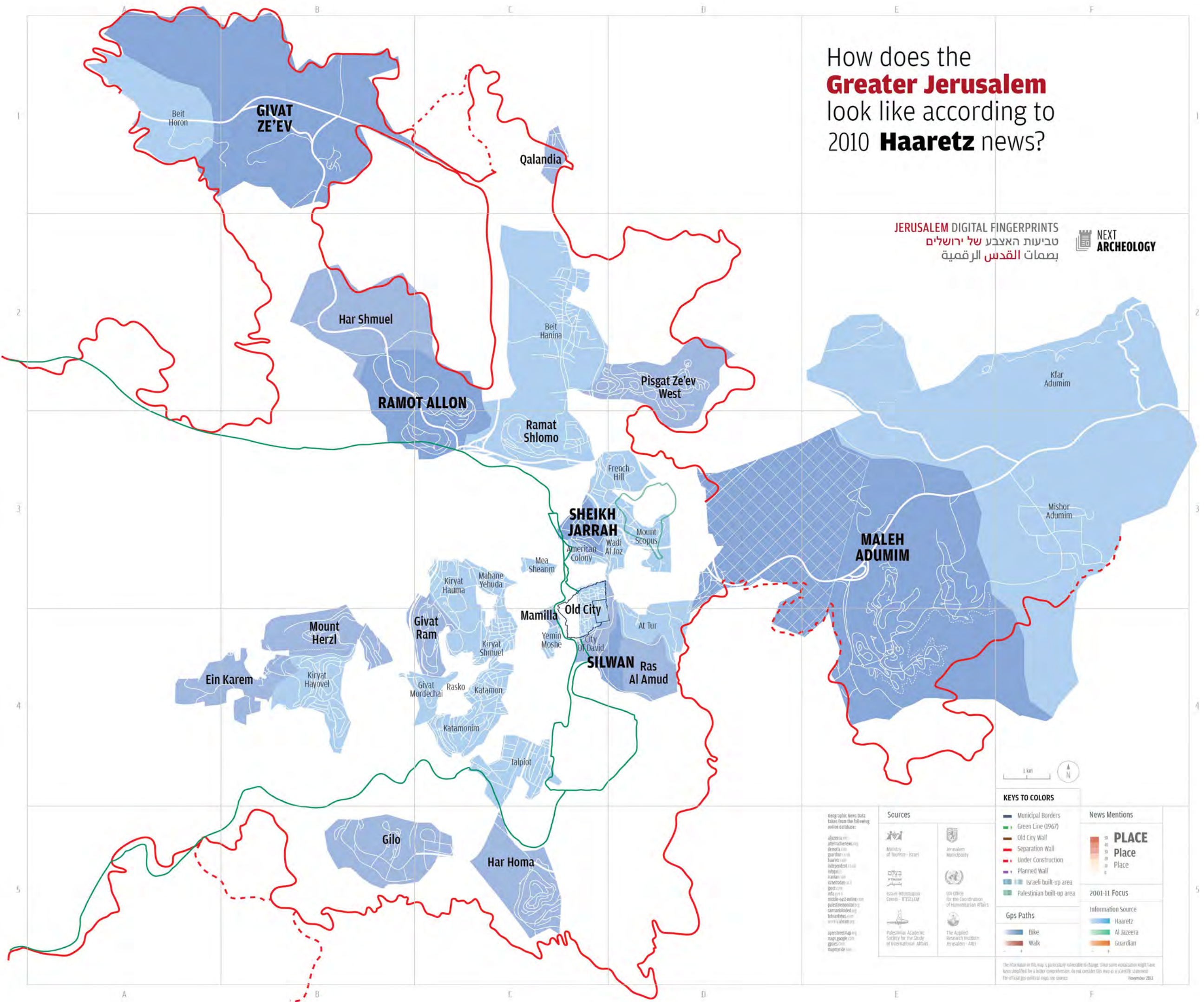
 UN Office for the Coordination of Humanitarian Affairs

 Palestinian Academic Society for the Study of International Affairs

 The Applied Research Institute - Jerusalem - ARI

The information in this map is geographically valuable to change. Since some visualization might have been simplified for a better comprehension, do not consider this map as a scientific statement. For official gps political maps see sources.
 November 2013

How does the **Greater Jerusalem** look like according to 2010 **Haaretz** news?



JERUSALEM DIGITAL FINGERPRINTS
טביעות האצבע של ירושלים
بصمات القدس الرقمية



KEYS TO COLORS

- Municipal Borders
- Green Line (1967)
- Old City Wall
- Separation Wall
- Under Construction
- Planned Wall
- Israeli built-up area
- Palestinian built-up area

- Gps Paths**
- Bike
 - Walk



- 2001-11 Focus**
- Haaretz
 - Al Jazeera
 - Guardian

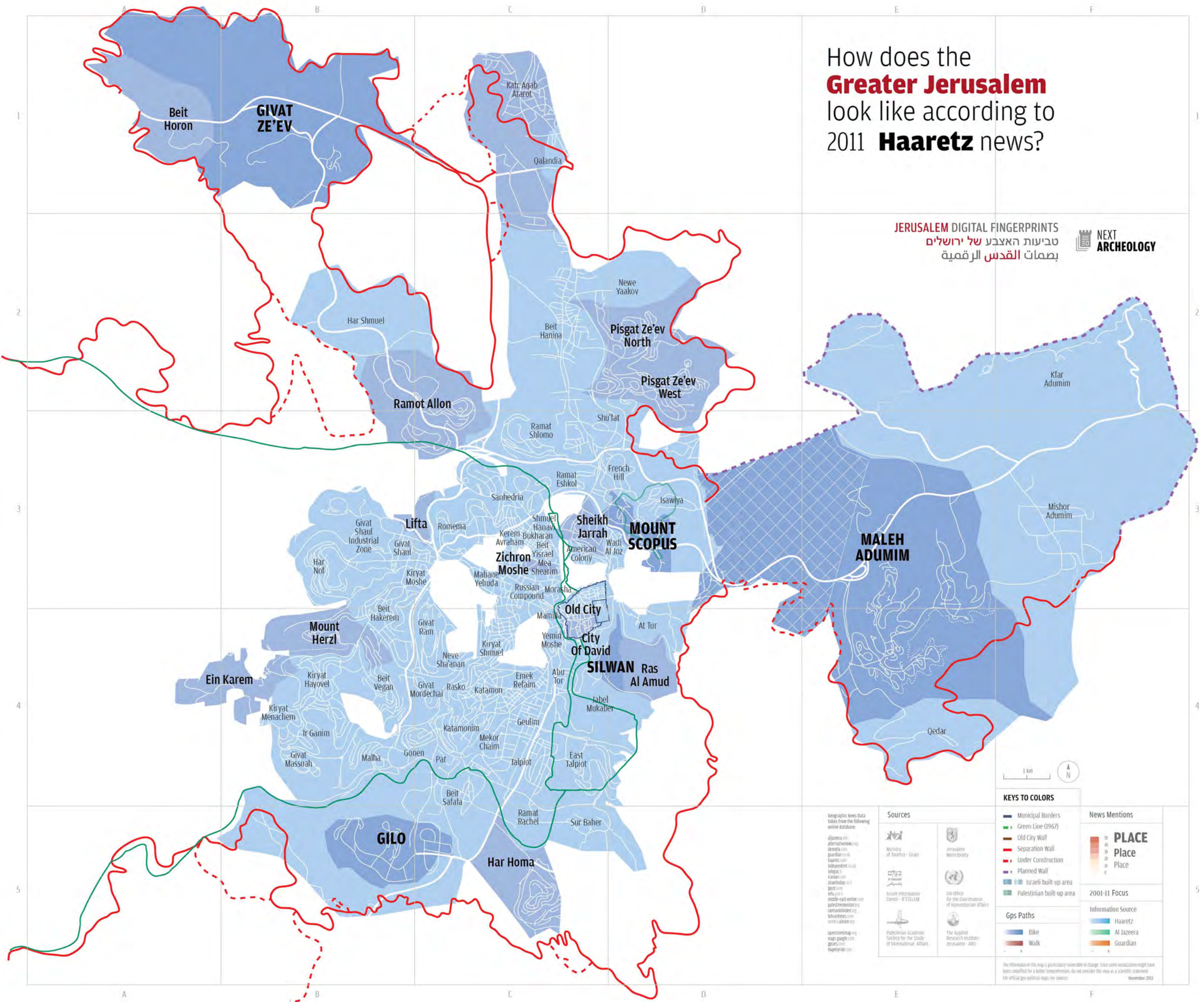
Geographic News Data taken from the following online database:
aljazeera.net
alternativenews.org
arabnews.com
guardian.co.uk
haaretz.com
independent.co.uk
irishpost.com
katamond.com
middle-east-online.com
palestineonline.org
samsonblond.net
tehranimes.com
ynet.co.il
apnews.com
map.globe.com
mapy.net

Sources

- Ministry of Tourism - Israel
- Jerusalem Municipality
- Israeli Information Center - ICSA
- UN Office for the Coordination of Humanitarian Affairs
- Palestinian Academic Society for the Study of International Affairs
- The Applied Research Institute - Jerusalem - ARI

The information in this map is geographically vulnerable to change. Since some associations might have been simplified for a better comprehension, do not consider this map as a scientific statement. For official geo-political maps see sources. November 2013

How does the **Greater Jerusalem** look like according to 2011 **Haaretz** news?



JERUSALEM DIGITAL FINGERPRINTS
טביעות האצבע של ירושלים
بصمات القدس الرقمية



KEYS TO COLORS

- Municipal Borders
- Green Line (1967)
- Old City Wall
- Separation Wall
- Under Construction
- Planned Wall
- Israeli built-up area
- Palestinian built-up area
- Gps Paths
 - Bike
 - Walk



- 2011-11 Focus
- Haaretz
 - Al Jazeera
 - Guardian

Geographic News Data taken from the following online database:
 aljazeera.com
 alternativepress.org
 arnold.com
 guardian.co.uk
 haaretz.com
 independent.co.uk
 itopix.com
 iranian.com
 irachtoday.com
 jpost.com
 mfa.gov.il
 middle-east-online.com
 palestineonline.org
 samsonblond.net
 telearabie.com
 world's-tribune.org
 apnews.com
 map.gps.com
 gps.com
 maperyde.com

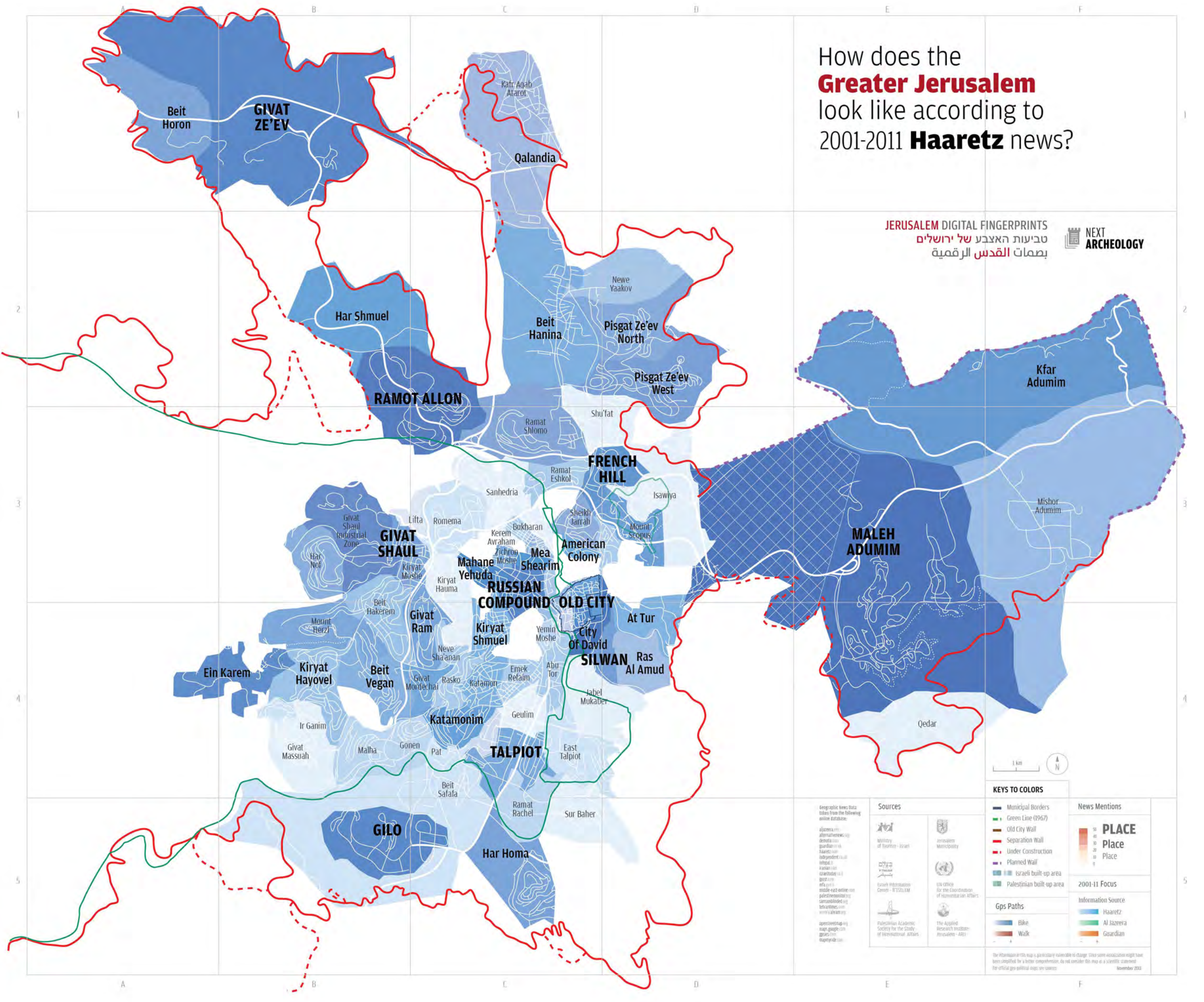
- Sources**
- Ministry of Tourism - Israel
 - Jerusalem Municipality
 - UN Office for the Coordination of Humanitarian Affairs
 - Israeli Information Center - ITISEM
 - UN Office for the Coordination of Humanitarian Affairs
 - Palestinian Academic Society for the Study of International Affairs
 - The Applied Research Institute - Jerusalem - ARIJ

The information in this map is particularly vulnerable to change. Since some visualization might have been simplified for a better comprehension, do not consider this map as a scientific statement. For official gps political maps see sources. November 2011

How does the **Greater Jerusalem** look like according to 2001-2011 **Haaretz** news?

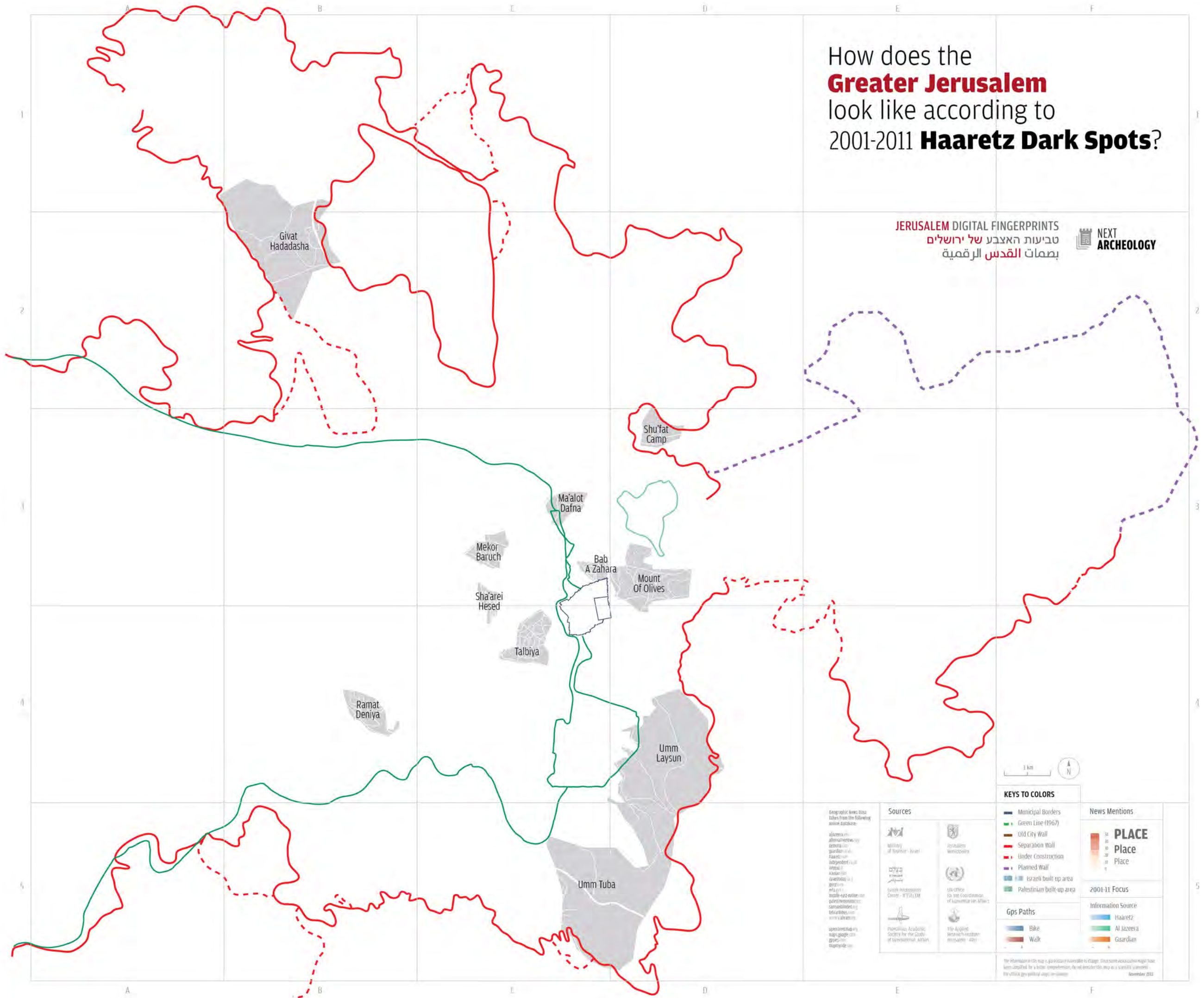
JERUSALEM DIGITAL FINGERPRINTS
 טביעות האצבע של ירושלים
 بصمات القدس الرقمية

NEXT ARCHEOLOGY



<p>Geographic News Data taken from the following online database:</p> <ul style="list-style-type: none"> aljazeera.net alternativenews.org arabnews.com guardian.co.uk haaretz.com independent.co.uk iranian.com iranpress.com iraanonline.com israel24.com israeli.net middle-east-online.com palestineonline.org samsonblond.com tehranimes.com ynet.com ynet2.com ynet3.com ynet4.com ynet5.com ynet6.com ynet7.com ynet8.com ynet9.com ynet10.com ynet11.com ynet12.com ynet13.com ynet14.com ynet15.com ynet16.com ynet17.com ynet18.com ynet19.com ynet20.com 	<p>Sources</p> <ul style="list-style-type: none"> Ministry of Tourism - Israel Jerusalem Municipality UN Office for the Coordination of Humanitarian Affairs Israeli Information Center - ITCISLEM Palestinian Academic Society for the Study of International Affairs The Applied Research Institute - Jerusalem - ARIJ 	<p>Keys to Colors</p> <ul style="list-style-type: none"> Municipal Borders Green Line (1967) Old City Wall Separation Wall Under Construction Planned Wall Israeli built-up area Palestinian built-up area 	<p>News Mentions</p> <p>PLACE</p> <p>50 40 30 20 10 0</p> <p>2001-11 Focus</p> <p>Information Source</p> <ul style="list-style-type: none"> Haaretz Al Jazeera Guardian
	<p>Gps Paths</p> <ul style="list-style-type: none"> Bike Walk 	<p>The information in this map is geographically vulnerable to change. Since some associations might have been amplified for a better comprehension, do not consider this map as a scientific statement. For official geo-political maps see sources.</p> <p>November 2013</p>	

How does the **Greater Jerusalem** look like according to 2001-2011 **Haaretz Dark Spots?**



JERUSALEM DIGITAL FINGERPRINTS
 טביעות האצבע של ירושלים
 بصمات القدس الرقمية



KEYS TO COLORS

- Municipal Borders
- Green Line (1967)
- Old City Wall
- Separation Wall
- Under Construction
- Planned Wall
- Israeli built-up area
- Palestinian built-up area

Gps Paths

- Bike
- Walk

News Mentions



2001-11 Focus

- Haaretz
- Al Jazeera
- Guardian

Geographic News Data Taken from the following online databases:
 aljazeera.com
 almanar.net.lb
 arabnews.com
 guardian.co.uk
 haaretz.com
 independent.co.uk
 irna.ir
 khabar.com
 le Monde.fr
 msnbc.com
 nbc.com
 npr.org
 reuters.com
 thearabianpost.com
 thehindu.com
 thenewyorktimes.com
 thetimesofindia.com
 thetraveller.com.au
 thewallpaper.com
 theweek.com
 thewire.com
 theworld.com
 theworld.com

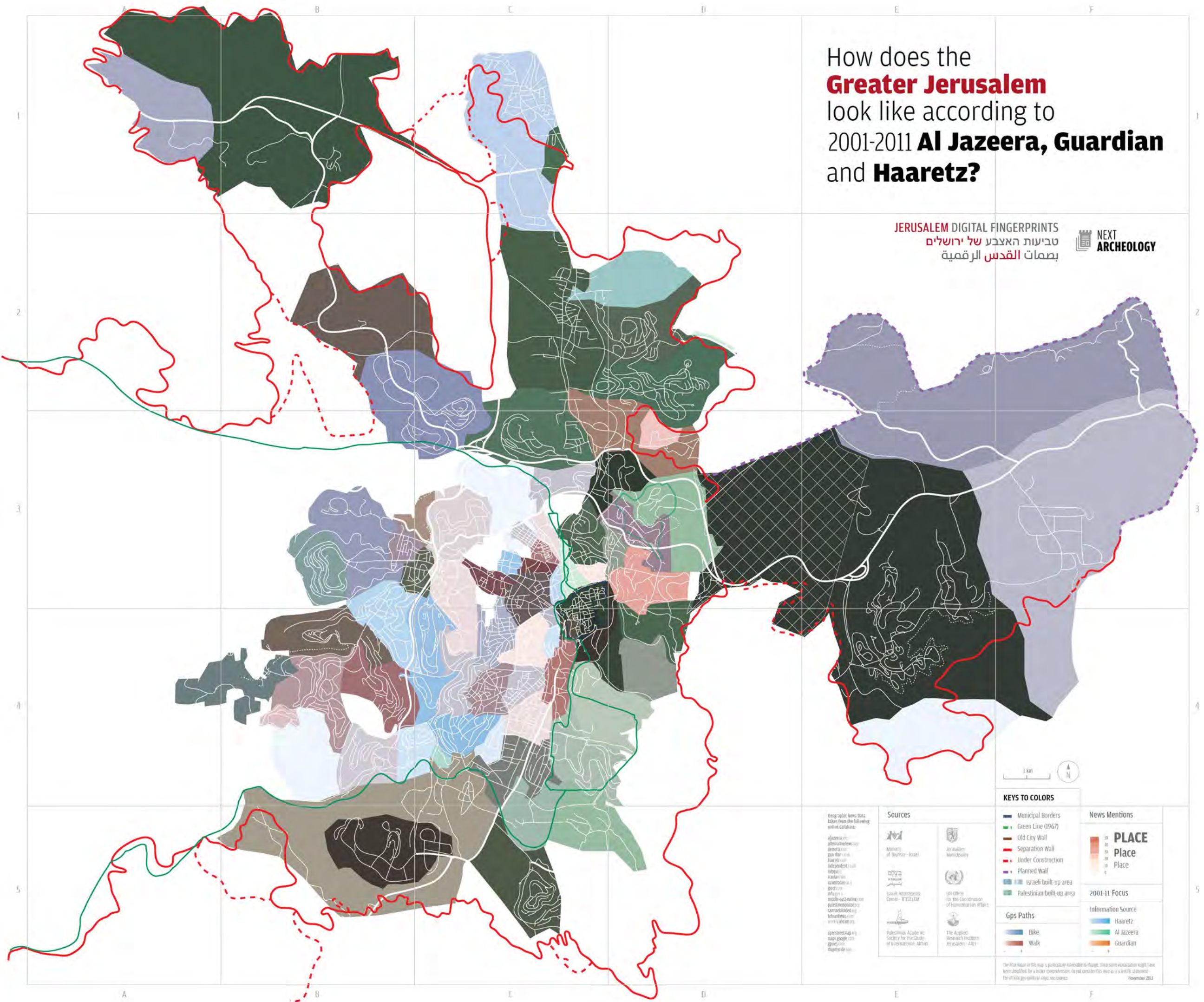
Sources

- Military of Jordan - Israel
- Jerusalem Municipality
- Local Information Center - JERUSALEM
- UN Office for the Coordination of Humanitarian Affairs
- Princeton Academic Society for the Study of International Affairs
- The Applied Research Institute - JERUSALEM (ARI)

The information on this map is for illustrative purposes only and is subject to change. Some sources mentioned here have been qualified for a better comprehension of the Jerusalem map as a specific element in the article you are reading.

How does the **Greater Jerusalem** look like according to 2001-2011 **Al Jazeera**, **Guardian** and **Haaretz**?

JERUSALEM DIGITAL FINGERPRINTS
 טביעות האצבע של ירושלים
 بصمات القدس الرقمية



Geographic News Data taken from the following online databases:
 aljazeera.com
 aljazeera.net
 guardian.co.uk
 haaretz.com
 independent.co.uk
 infoplease.com
 israeltoday.co.il
 mapbox.com
 middle-east-online.com
 palestineonline.org
 samaritanland.org
 teleark.com
 worldatlas.com
 openstreetmap.org
 maps.google.com
 google.com
 mapagyle.com

Sources

- KEYS TO COLORS**
- Municipal Borders
 - Green Line (1967)
 - Old City Wall
 - Separation Wall
 - Under Construction
 - Planned Wall
 - Israeli built-up area
 - Palestinian built-up area
- Gps Paths**
- Bike
 - Walk

News Mentions

PLACE
 PLACE
 PLACE

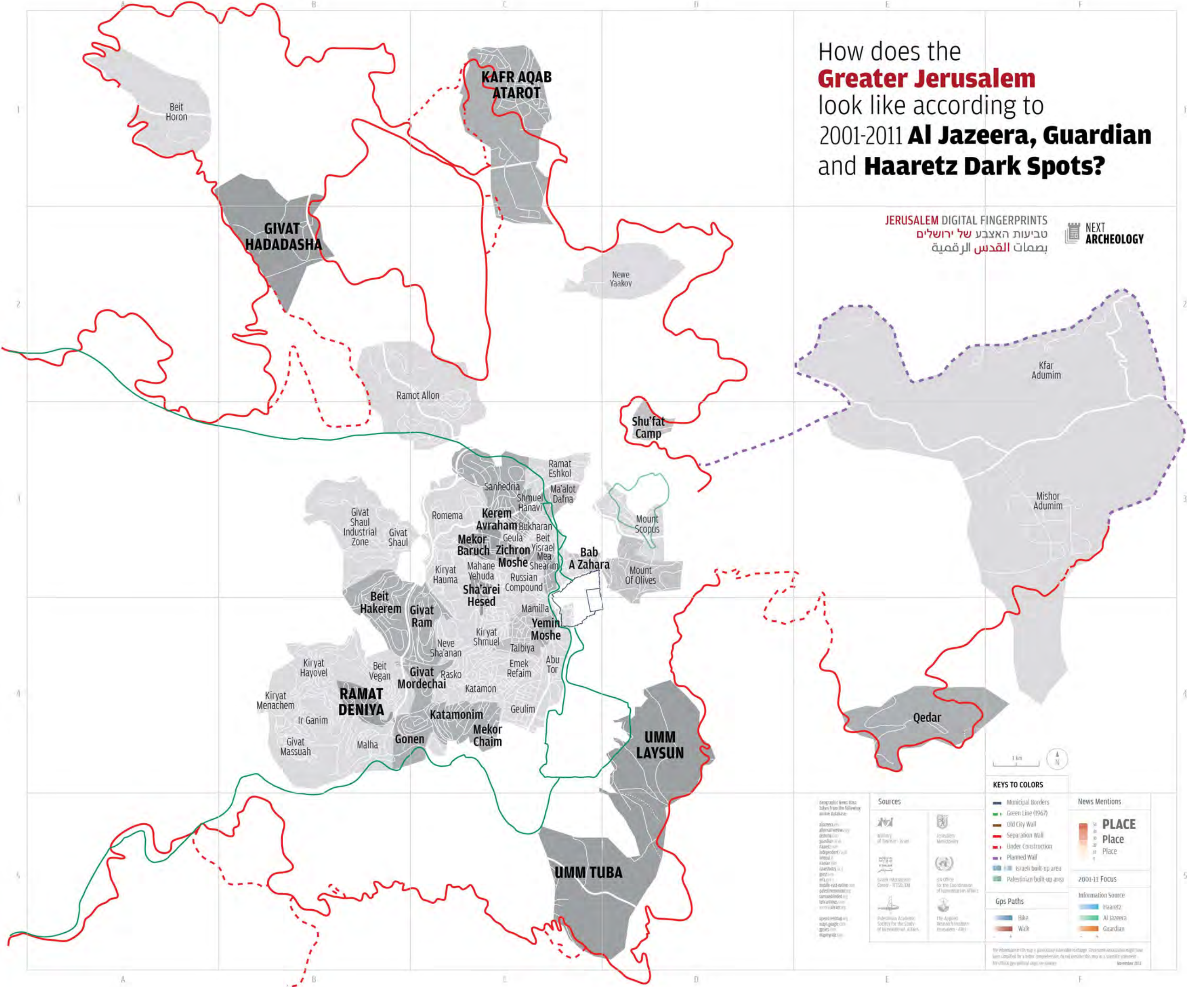
2001-11 Focus

Information Source

- Haaretz
- Al Jazeera
- Guardian

The information in this map is particularly vulnerable to change. Since some associations might have been amplified for a better comprehension, do not consider this map as a scientific statement. For official geo-political maps see sources. November 2013

How does the Greater Jerusalem look like according to 2001-2011 Al Jazeera, Guardian and Haaretz Dark Spots?



JERUSALEM DIGITAL FINGERPRINTS
 טביעות האצבע של ירושלים
 بصمات القدس الرقمية



KEYS TO COLORS

- Municipal Borders
- Green Line (1967)
- Old City Wall
- Separation Wall
- Under Construction
- Planned Wall
- Israeli built-up area
- Palestinian built-up area

News Mentions



2001-11 Focus

- Haaretz
- Al Jazeera
- Guardian

Gps Paths

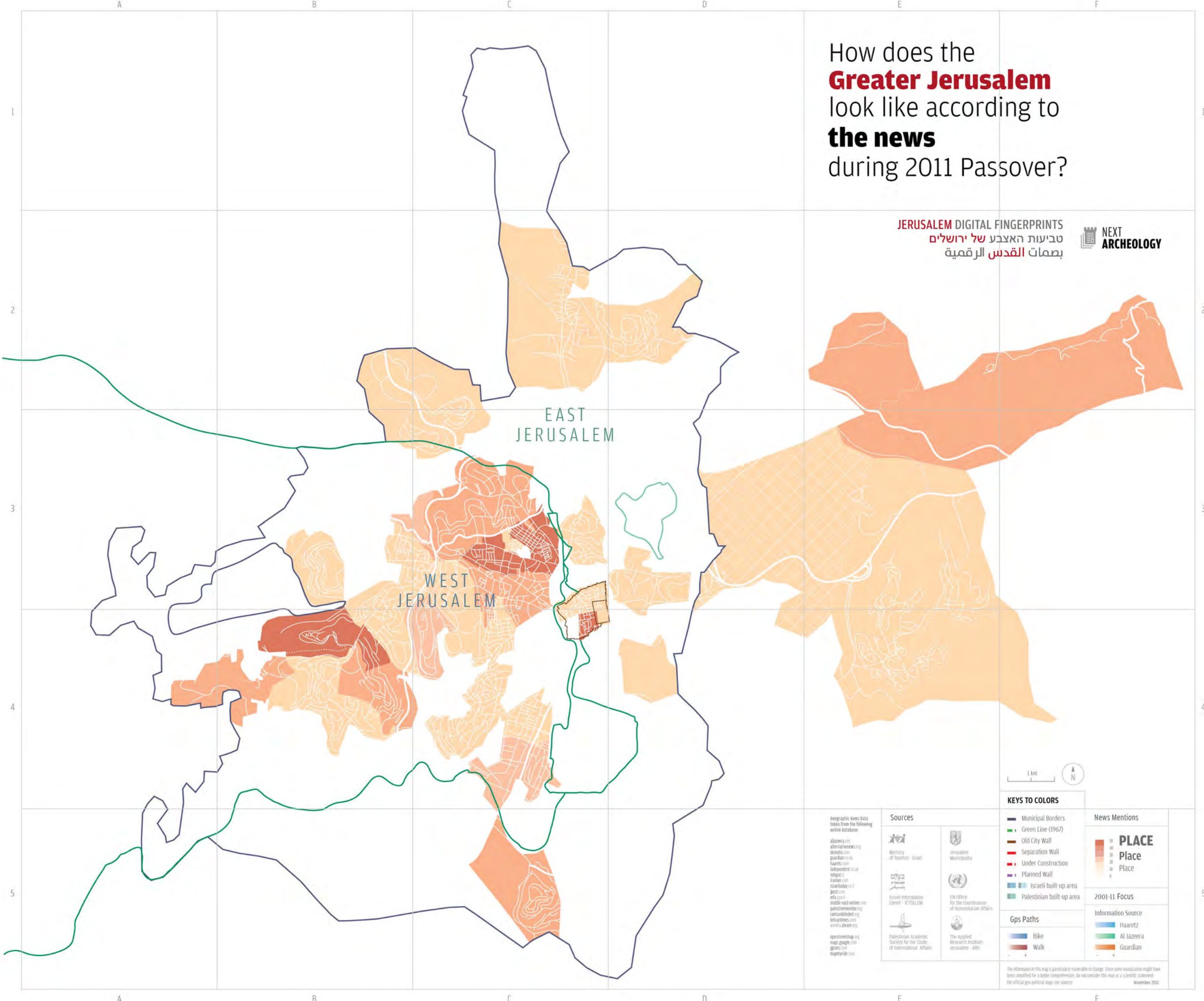
- Bike
- Walk

Sources

The information in this map is for information purposes only. Since some boundaries might have been updated for a better comprehension, do not consider this map as a scientific statement. For official gps paths see sources. November 2013

How does the **Greater Jerusalem** look like according to **the news** during 2011 Passover?

JERUSALEM DIGITAL FINGERPRINTS
 טביעות האצבע של ירושלים
 بصمات القدس الرقمية



KEYS TO COLORS

- Municipal Borders
- Green Line (1967)
- Old City Wall
- Separation Wall
- Under Construction
- Planned Wall
- Israeli built-up area
- Palestinian built-up area

- ### Gps Paths
- Bike
 - Walk



- ### 2011-11 Focus
- Haaretz
 - Al Jazeera
 - Guardian

Geographic News Data taken from the following online database:

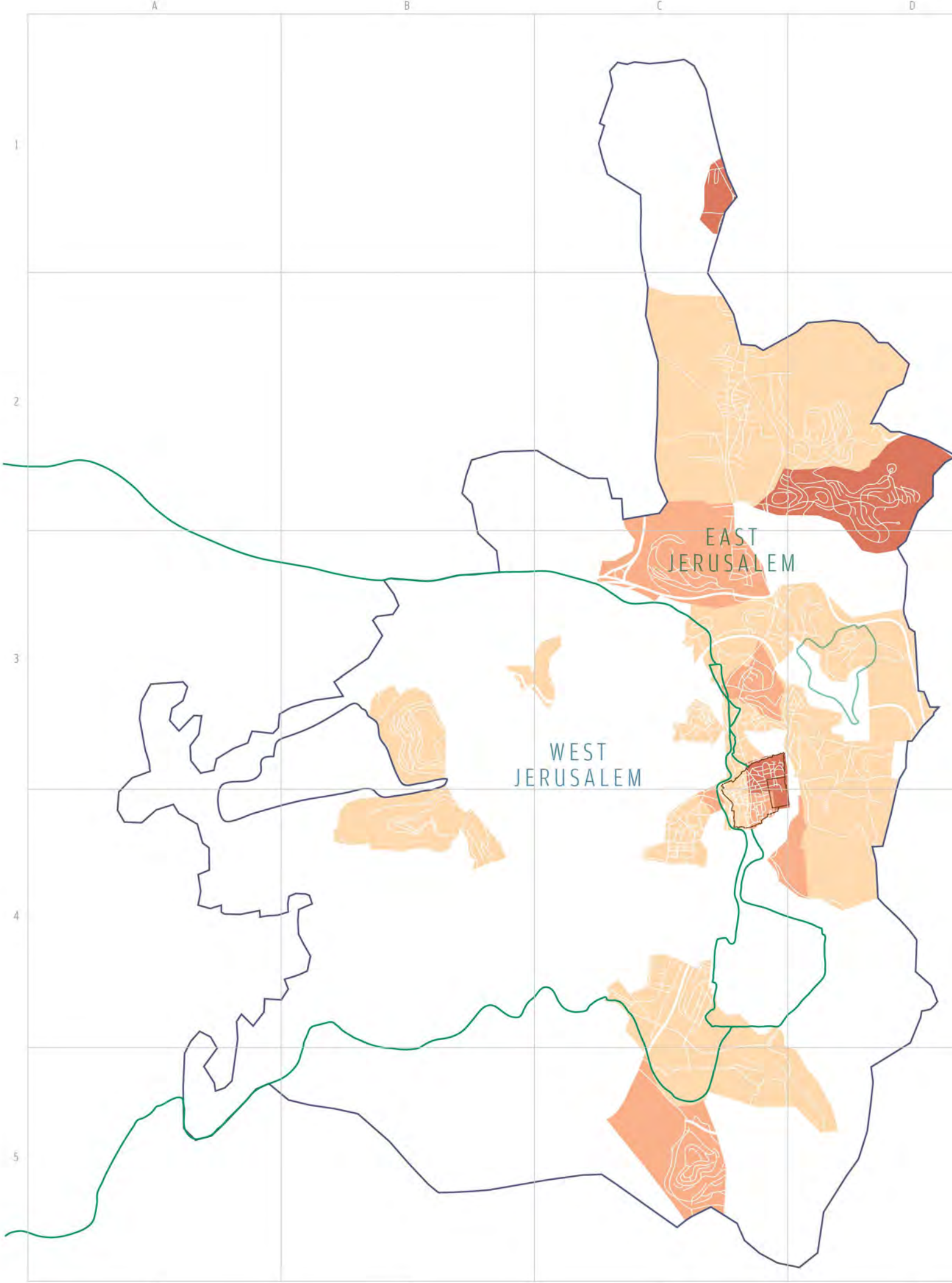
- aljazeera.net
- alternativenews.org
- denodo.com
- guardian.co.uk
- haaretz.com
- independent.co.uk
- intrepid.com
- iraachod.com
- ynet.com
- middle-east-online.com
- palestineonline.org
- samsonblinded.org
- tehrantimes.com
- ynet.com
- ynet.com
- ynet.com
- ynet.com

- ### Sources
- Ministry of Tourism - Israel
 - Jerusalem Municipality
 - Israel Information Center - JERUSALEM
 - UN Office for the Coordination of Humanitarian Affairs
 - Palestinian Academic Society for the Study of International Affairs
 - The Applied Research Institute - Jerusalem - ARI

The information in this map is particularly vulnerable to change. Since some visualization might have been simplified for a better comprehension, do not consider this map as a scientific statement. For official geo-political maps see sources. November 2011

How does the **Greater Jerusalem** look like according to **the news** during 2011 Ramadan?

JERUSALEM DIGITAL FINGERPRINTS
 טביעות האצבע של ירושלים
 بصمات القدس الرقمية



Geographic News Data taken from the following online database:
 aljazeera.com
 alternativetv.com
 benton.com
 guardian.co.uk
 haaretz.com
 independent.co.uk
 itopix.com
 itachotday.co.il
 jpost.com
 mfa.gov.il
 middle-east-online.com
 palestineonline.org
 samsonblinded.org
 teleantiques.com
 www.albattar.org
 apertv.com
 maps.google.com
 gmaps.com
 mapmyride.com

- Sources**
- Ministry of Tourism - Israel
 - Jerusalem Municipality
 - Israeli Information Center - ITISELEM
 - UN Office for the Coordination of Humanitarian Affairs
 - Palestinian Academic Society for the Study of International Affairs
 - The Applied Research Institute - Jerusalem - ARIJ



KEYS TO COLORS

- Municipal Borders
- Green Line (1967)
- Old City Wall
- Separation Wall
- Under Construction
- Planned Wall
- Israeli built-up area
- Palestinian built-up area

Gps Paths

- Bike
- Walk

News Mentions

PLACE

50
40
30
20
10
0

2011-11 Focus

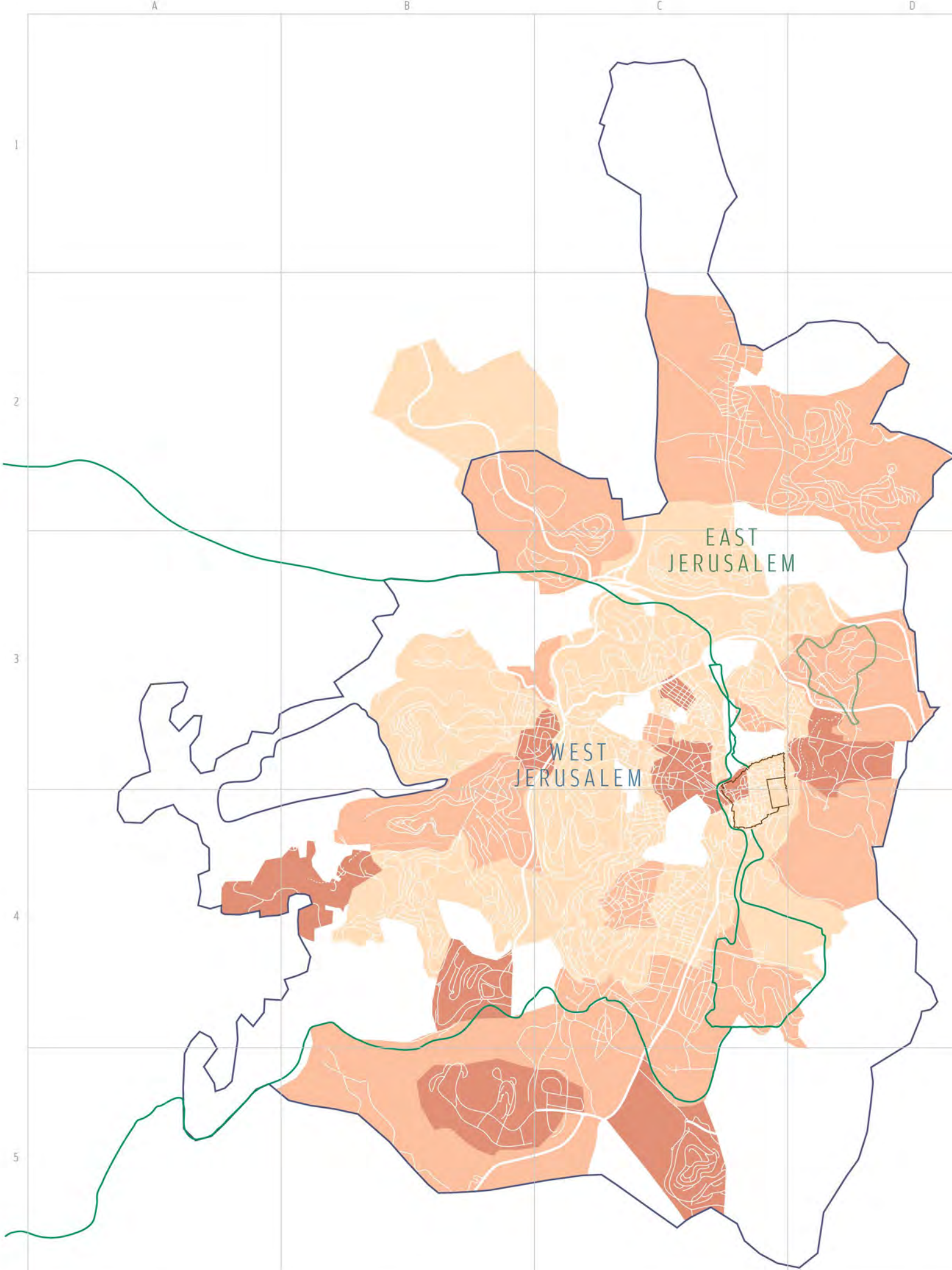
Information Source

- Haaretz
- Al Jazeera
- Guardian

The information in this map is geographically vulnerable to change. Since some visualization might have been simplified for a better comprehension, do not consider this map as a scientific statement. For official geo-political maps see sources. November 2011

How does the **Greater Jerusalem** look like according to **Jerusalem Post** news after Gilad Shalit's liberation?

JERUSALEM DIGITAL FINGERPRINTS
 טביעות האצבע של ירושלים
 بصمات القدس الرقمية



KEYS TO COLORS

- Municipal Borders
- Green Line (1967)
- Old City Wall
- Separation Wall
- Under Construction
- Planned Wall
- Israeli built-up area
- Palestinian built-up area
- Gps Paths
 - Bike
 - Walk



Geographic News Data taken from the following online database:

- aljazeera.net
- alternativenews.org
- denodo.com
- guardian.co.uk
- haaretz.com
- independent.co.uk
- israeli.net
- iraachodiy.com
- go2.com
- msa.org.il
- middle-east-online.com
- palestineonline.org
- samsonblinded.org
- tehranimes.com
- ynet.co.il
- ynet.org
- apertreemap.org
- maps.google.com
- google.com
- mapyrida.com

Sources

- Ministry of Tourism - Israel
- Jerusalem Municipality
- Israel Information Center - ITSELEM
- UN Office for the Coordination of Humanitarian Affairs
- Palestinian Academic Society for the Study of International Affairs
- The Applied Research Institute - Jerusalem - ARIJ

The information in this map is geographically valuable to change. Since some visualization might have been simplified for a better comprehension, do not consider this map as a scientific statement. For official geo-political maps see sources. November 2011