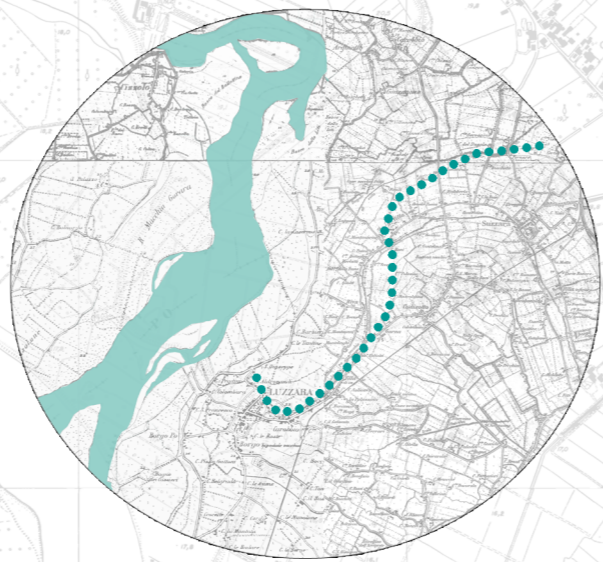




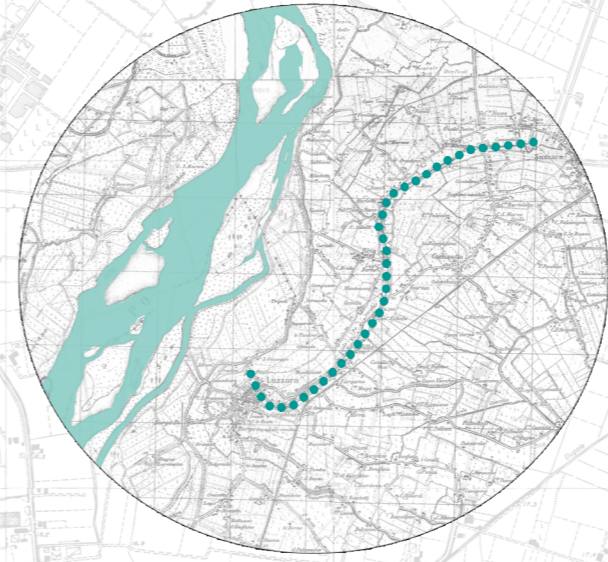
SEC XI



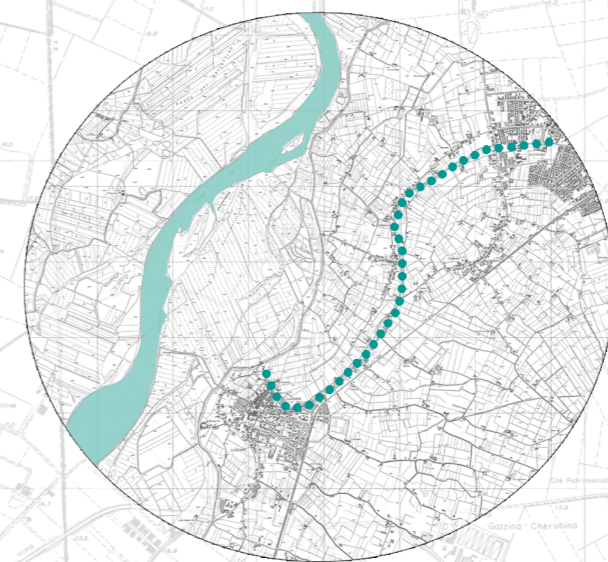
SEC XVI



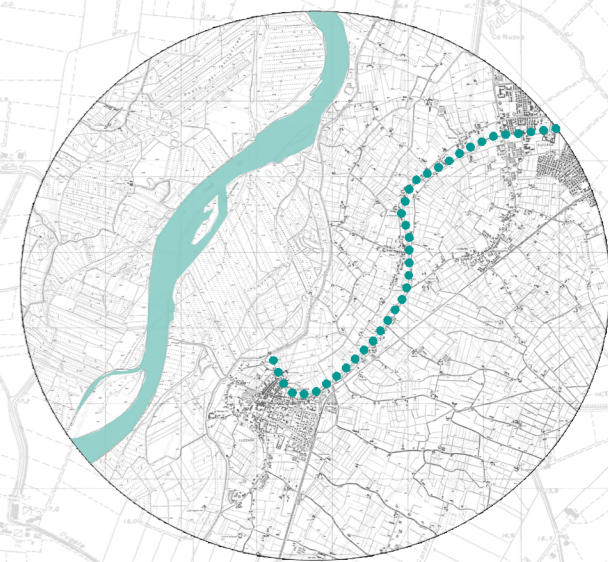
1888



1935



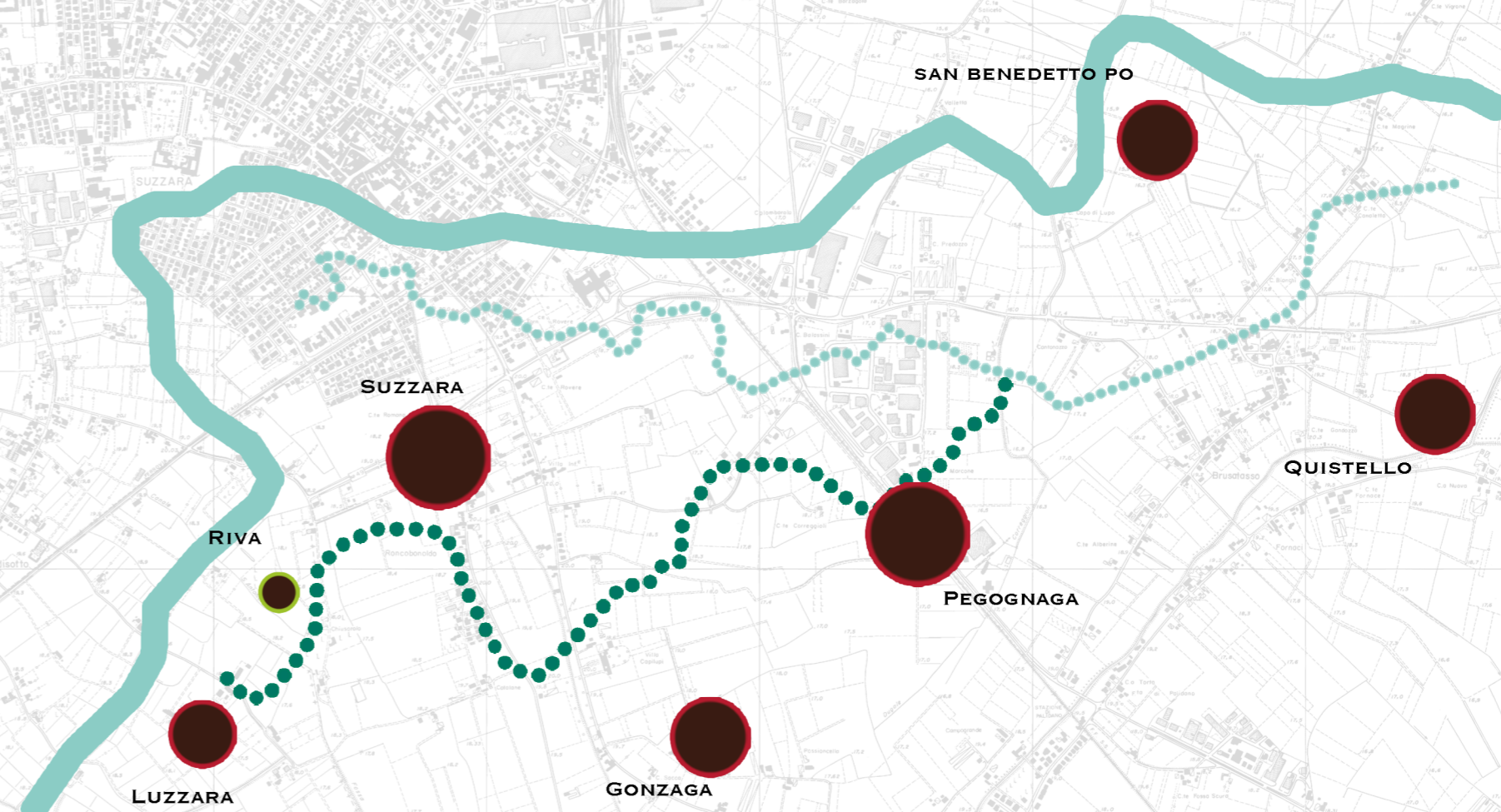
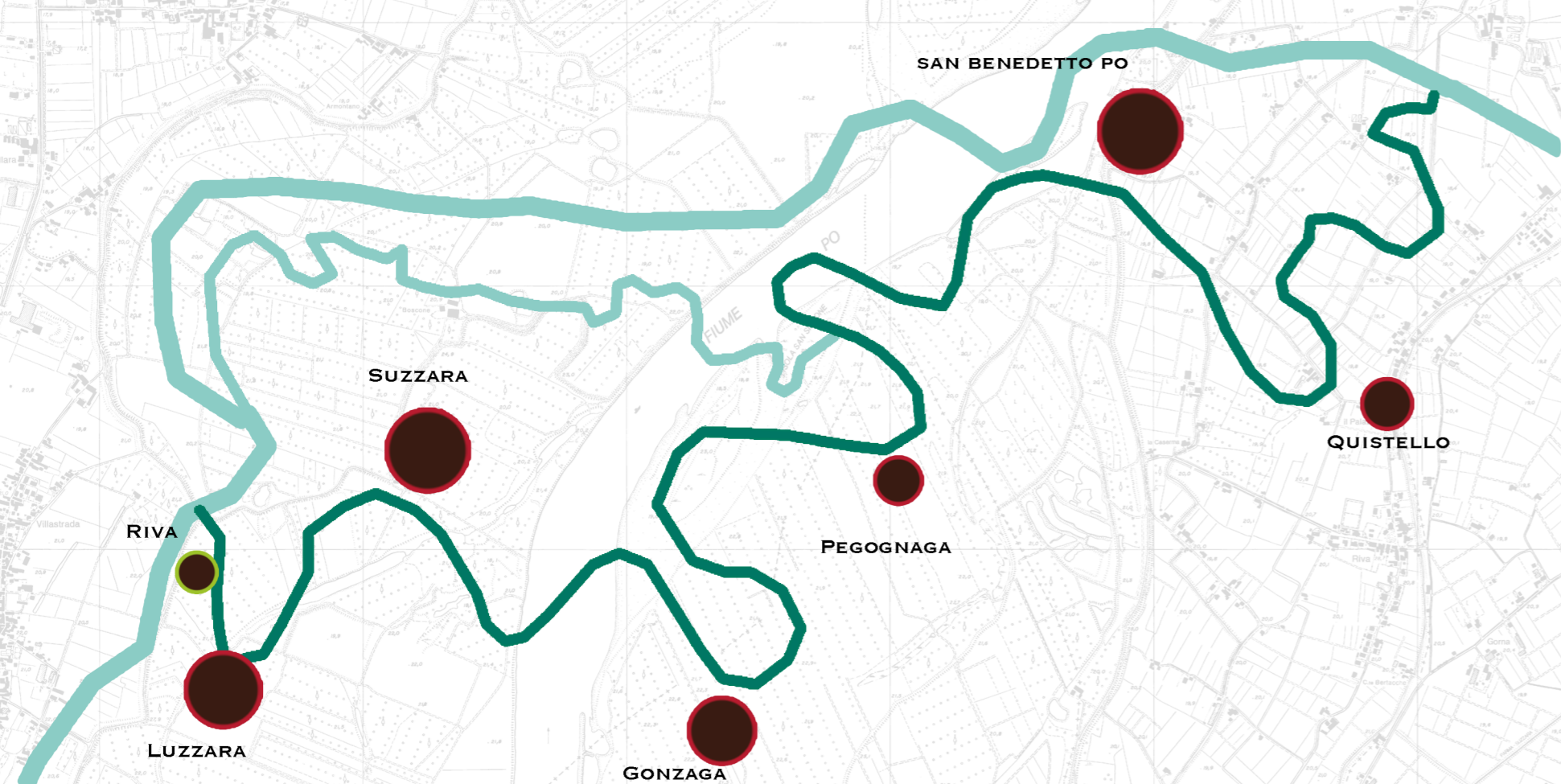
1982



1994

XI SECOLO: IL FIUME POLIRONE, IL FIUME ZARA, IL FIUME PO VECCHIO

SITUAZIONE ATTUALE: IL FIUME PO, IL CANALE ZARA, IL CANALE PO VECCHIO



TUTTI GLI SCHEMI SONO TRATTI DAGLI STUDI DI R. BERTORNI, IN "LA BASSA PADANA TRA IL CROSTOLO, IL PO E IL SECCHIA"

