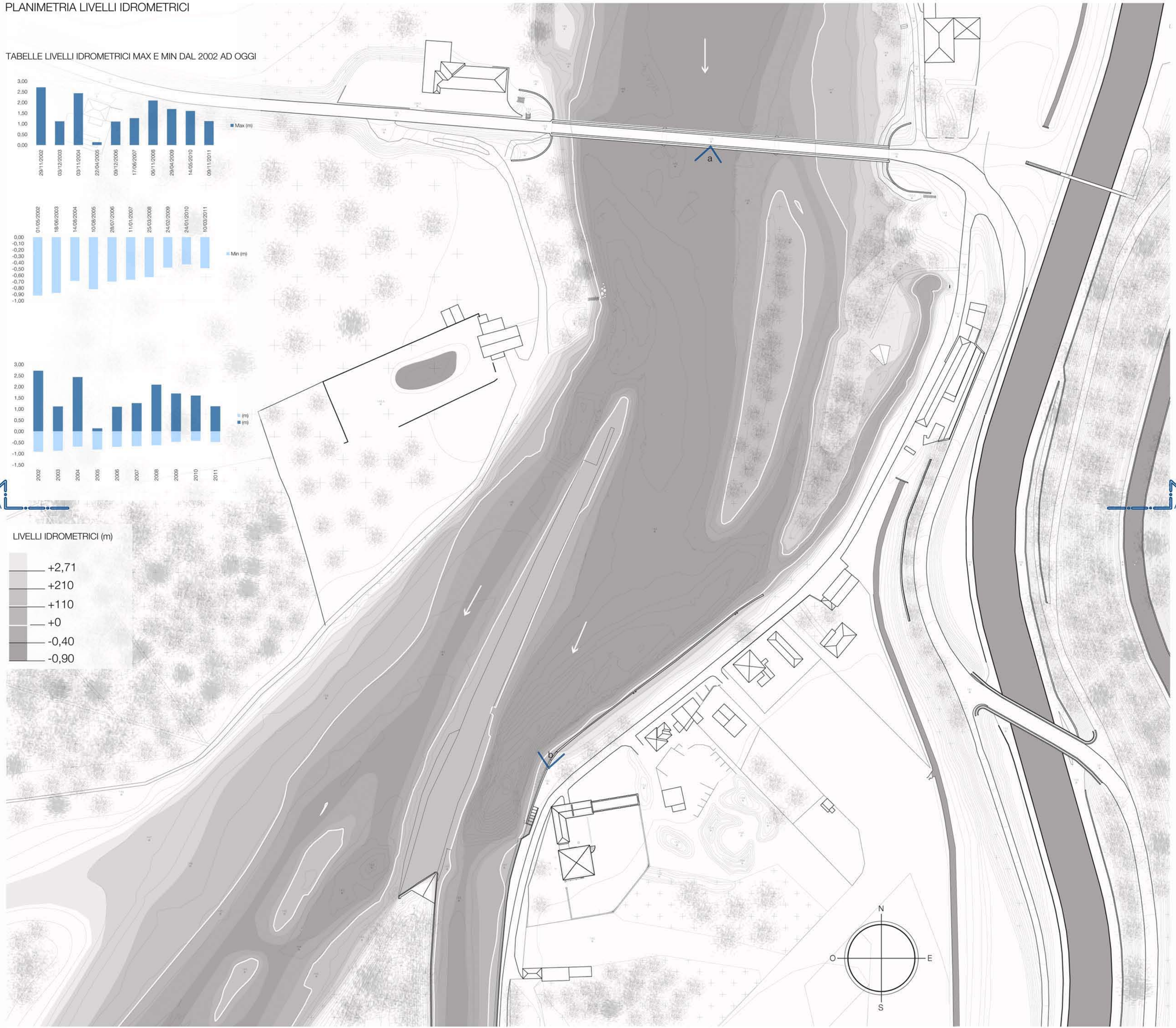

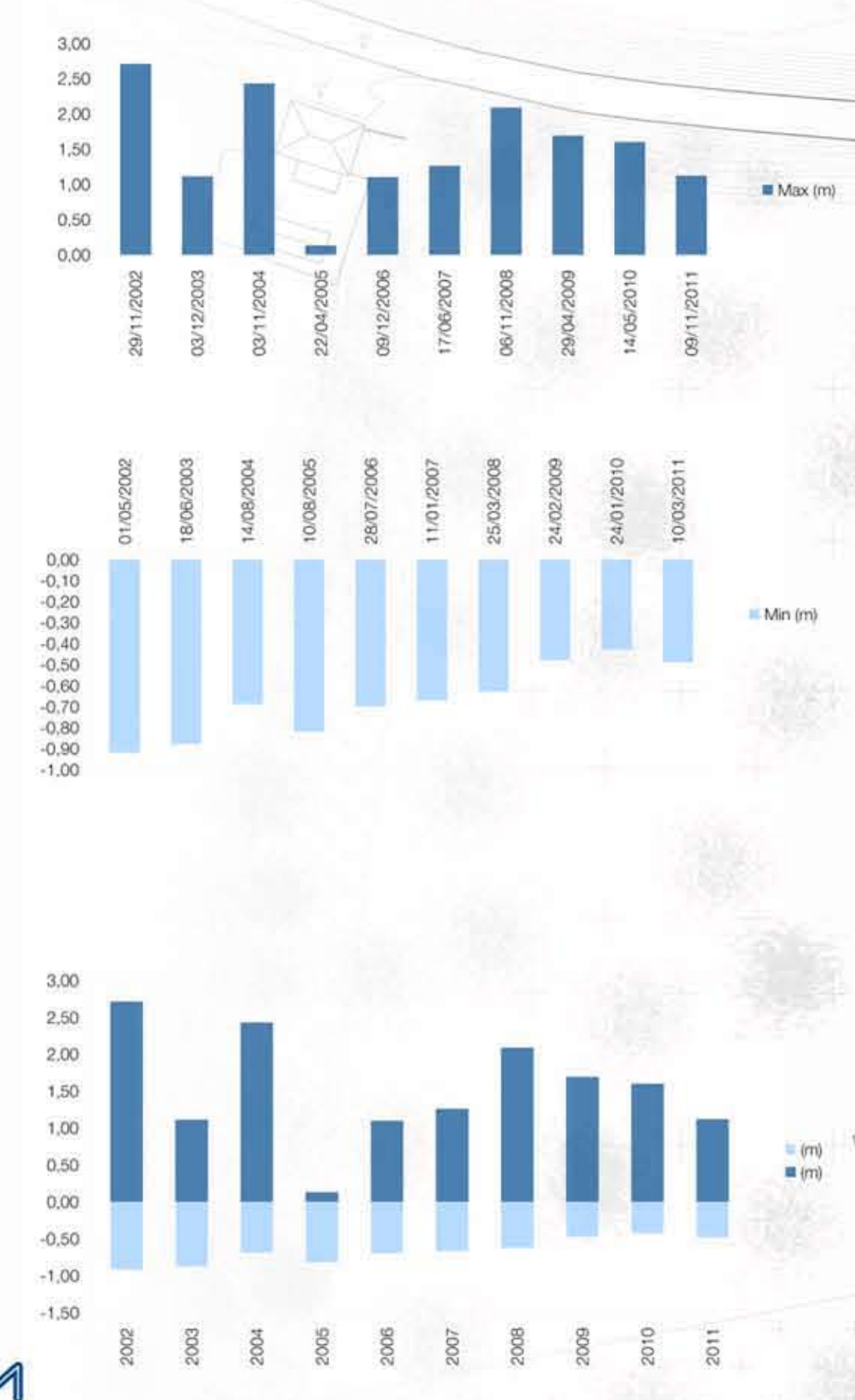


TABELLE LIVELLI IDROMETRICI MAX E MIN DAL 2002 AD OGGI



12 aprile 2012 portata regolare



1 maggio 2012 +1.50 m



SEZIONE TERRITORIALE A-A'

