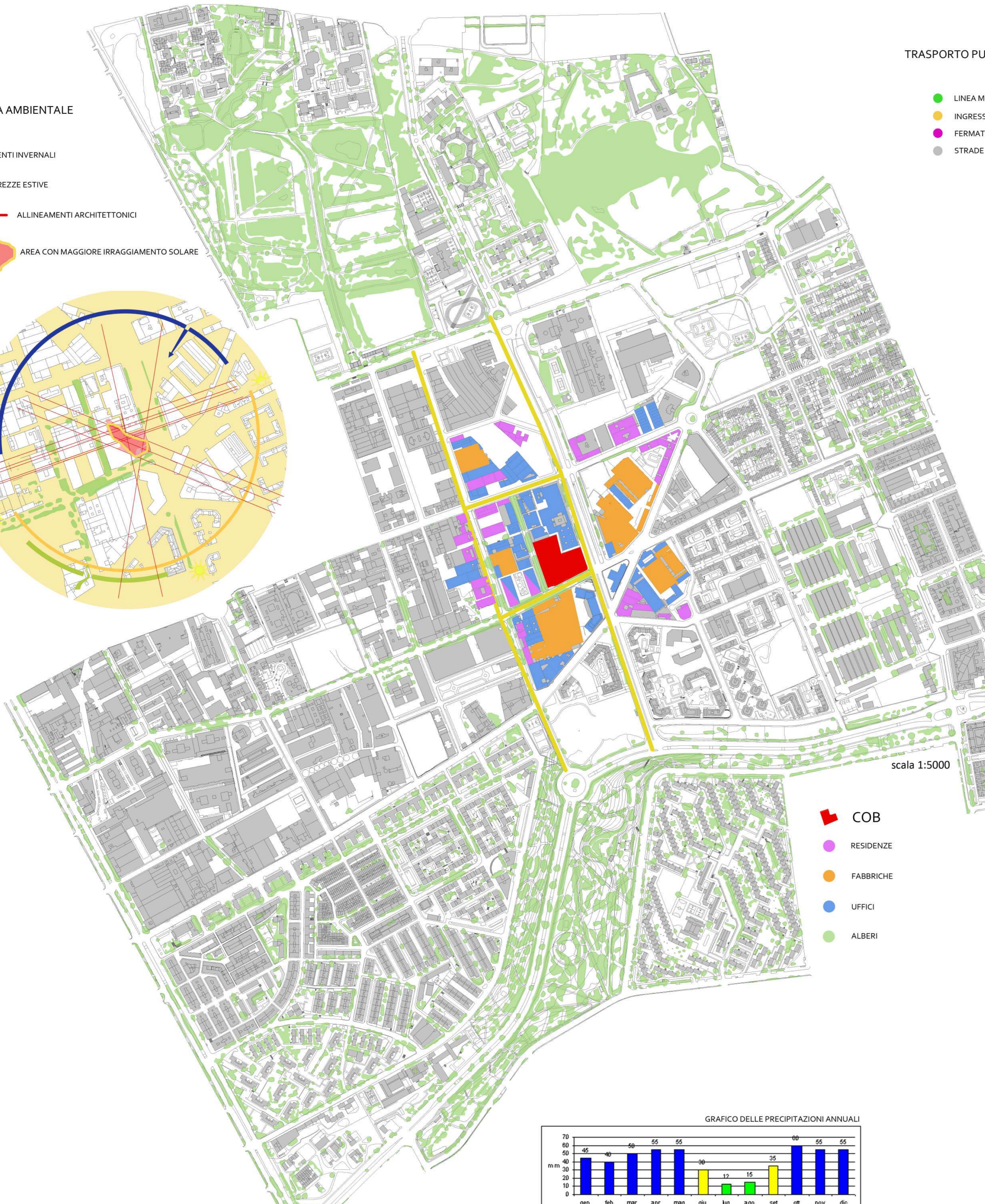


MAPPA AMBIENTALE



TRASPORTO PUBBLICO

- LINEA METROPOLITANA
- INGRESSI METROPOLITANA
- FERMATE AUTOBUS / TRAM
- STRADE



EDIFICATO URBANO

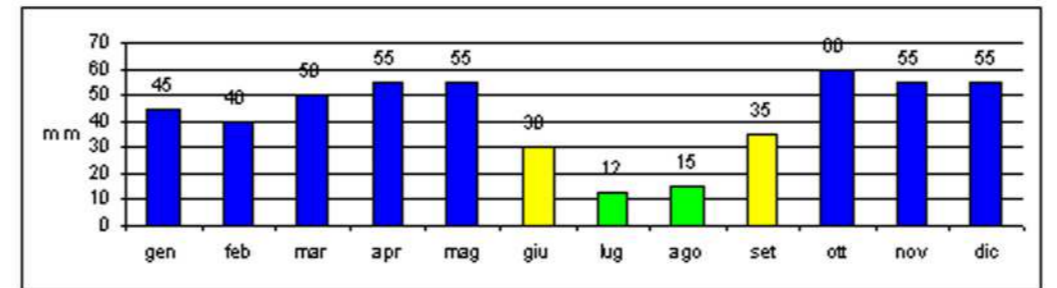


ALBERATURE

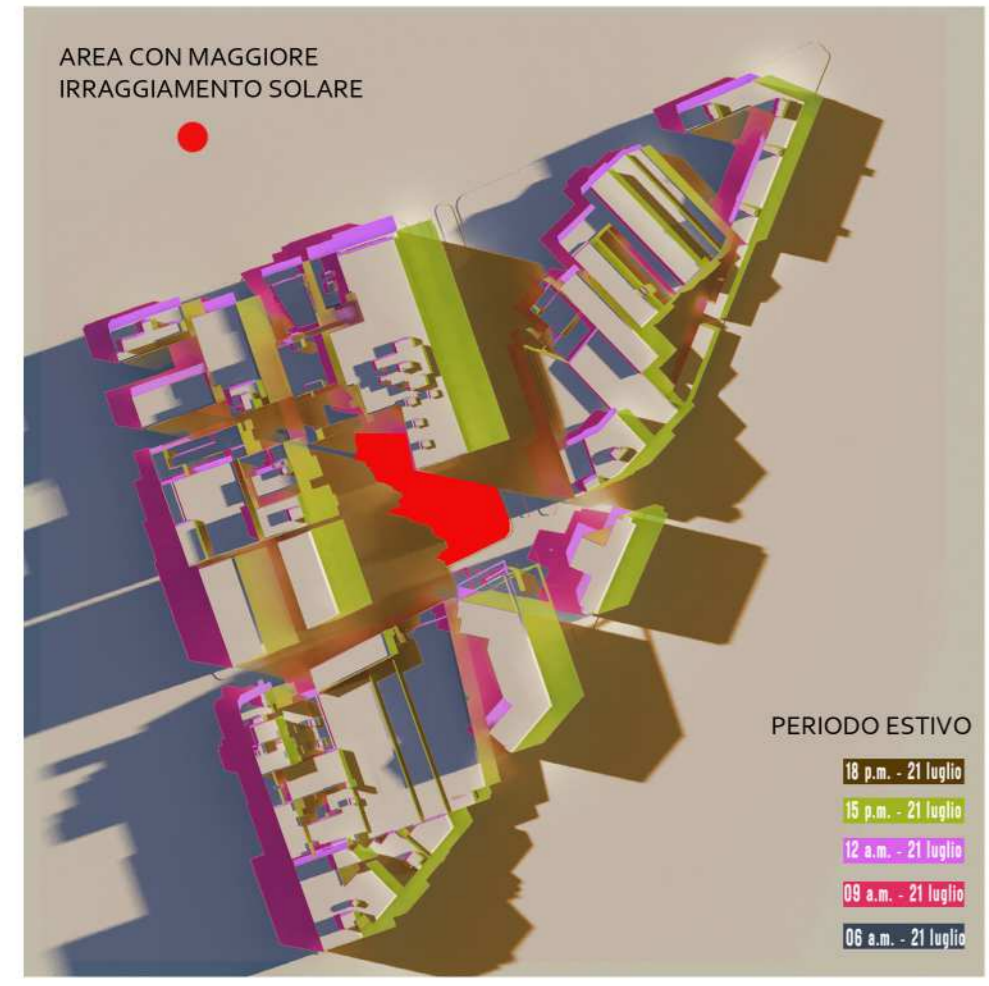
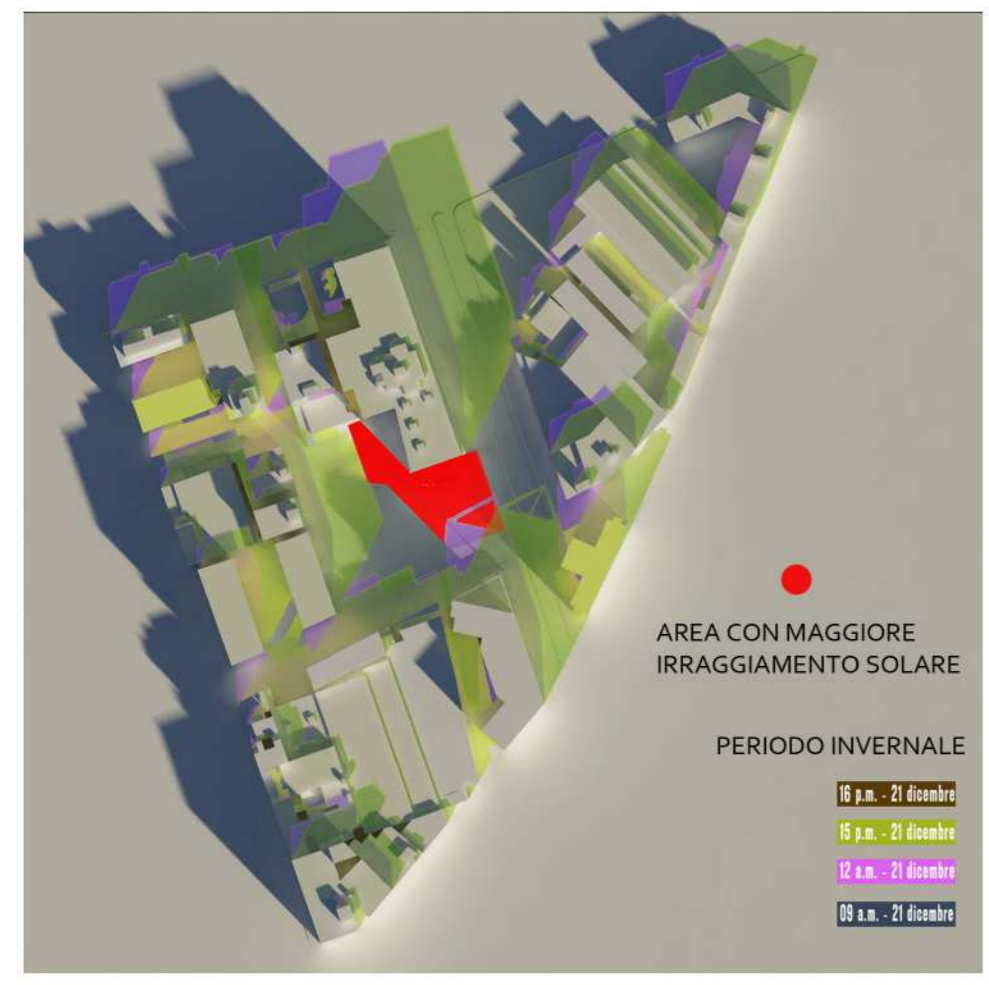


- COB
- RESIDENZE
- FABBRICHE
- UFFICI
- ALBERI

GRAFICO DELLE PRECIPITAZIONI ANNUALI



OMBREGGIAMENTI



STRATEGIA

