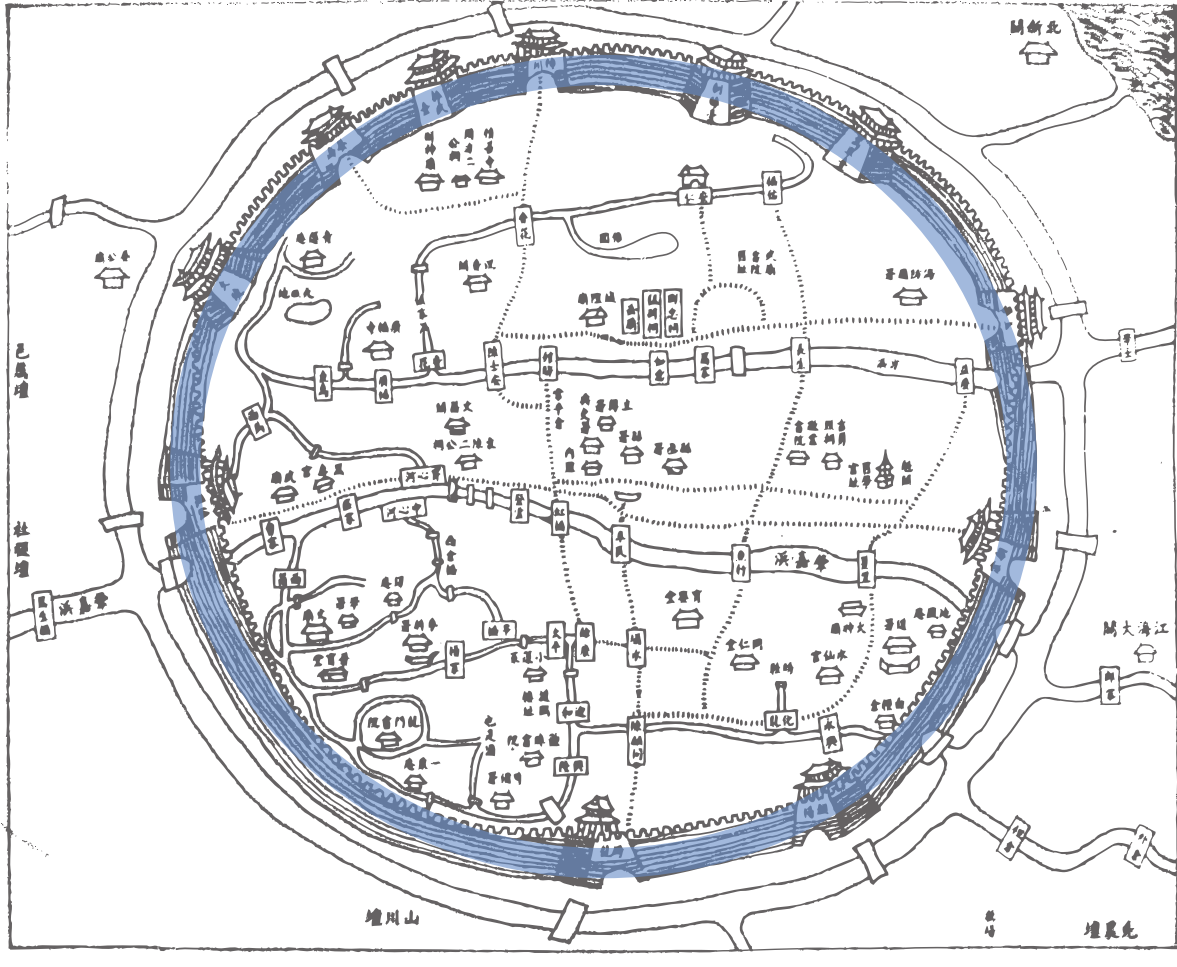
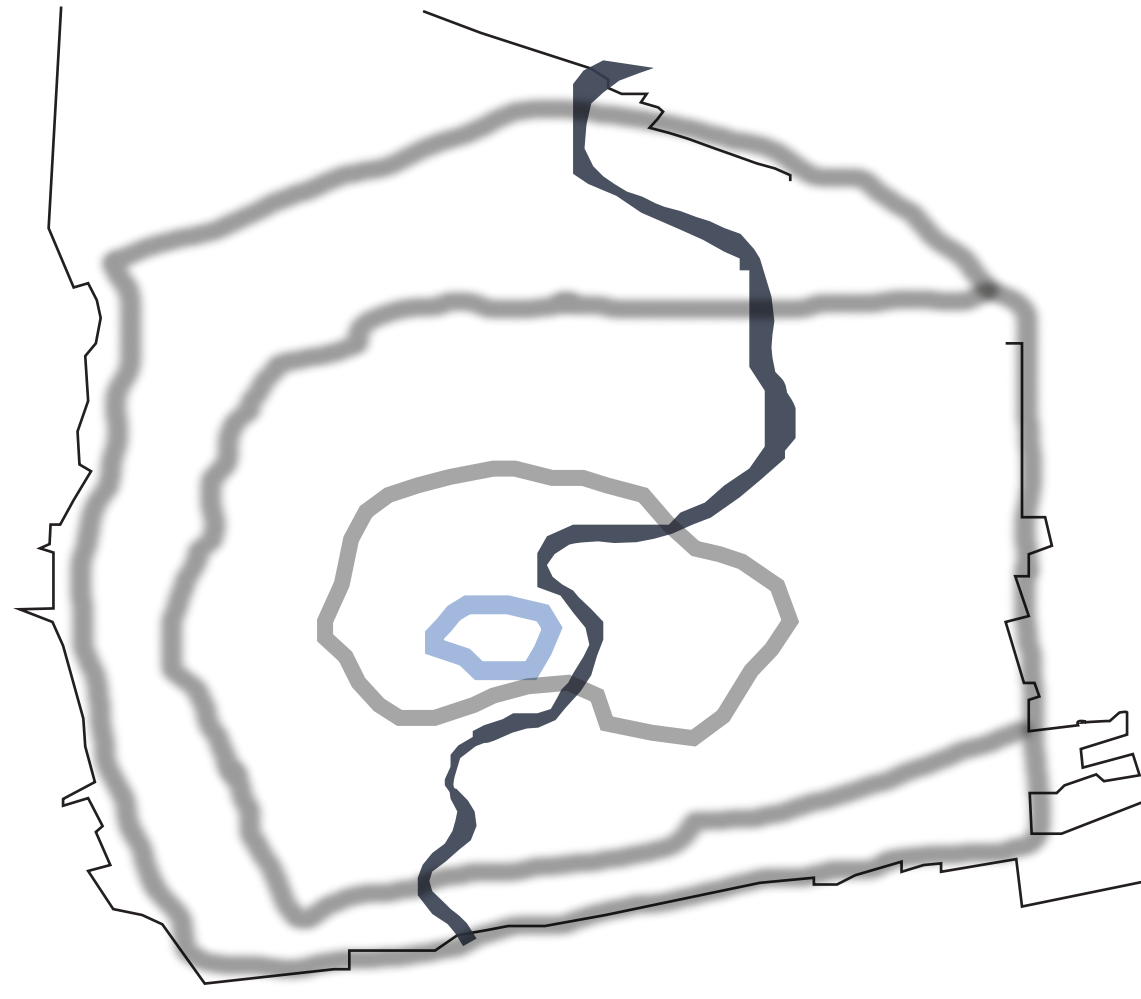


EXPANSION

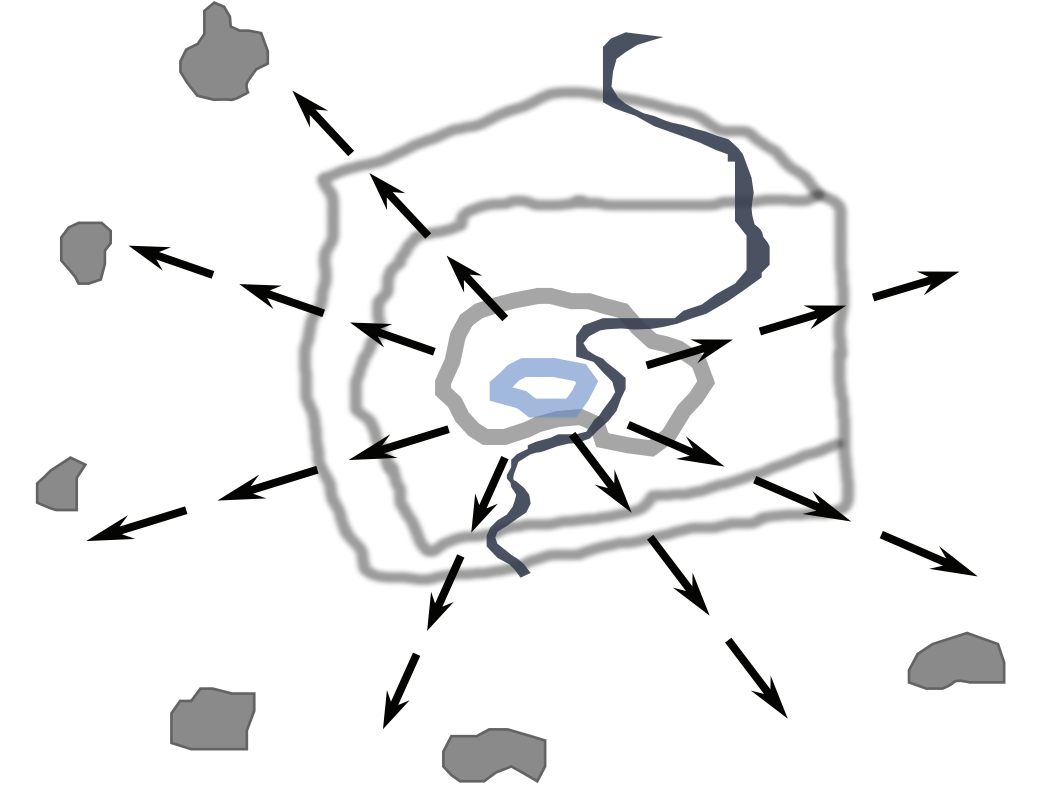


FIRST RING OF THE OLD TOWN - 1553



EXTERNAL RINGS - 2010

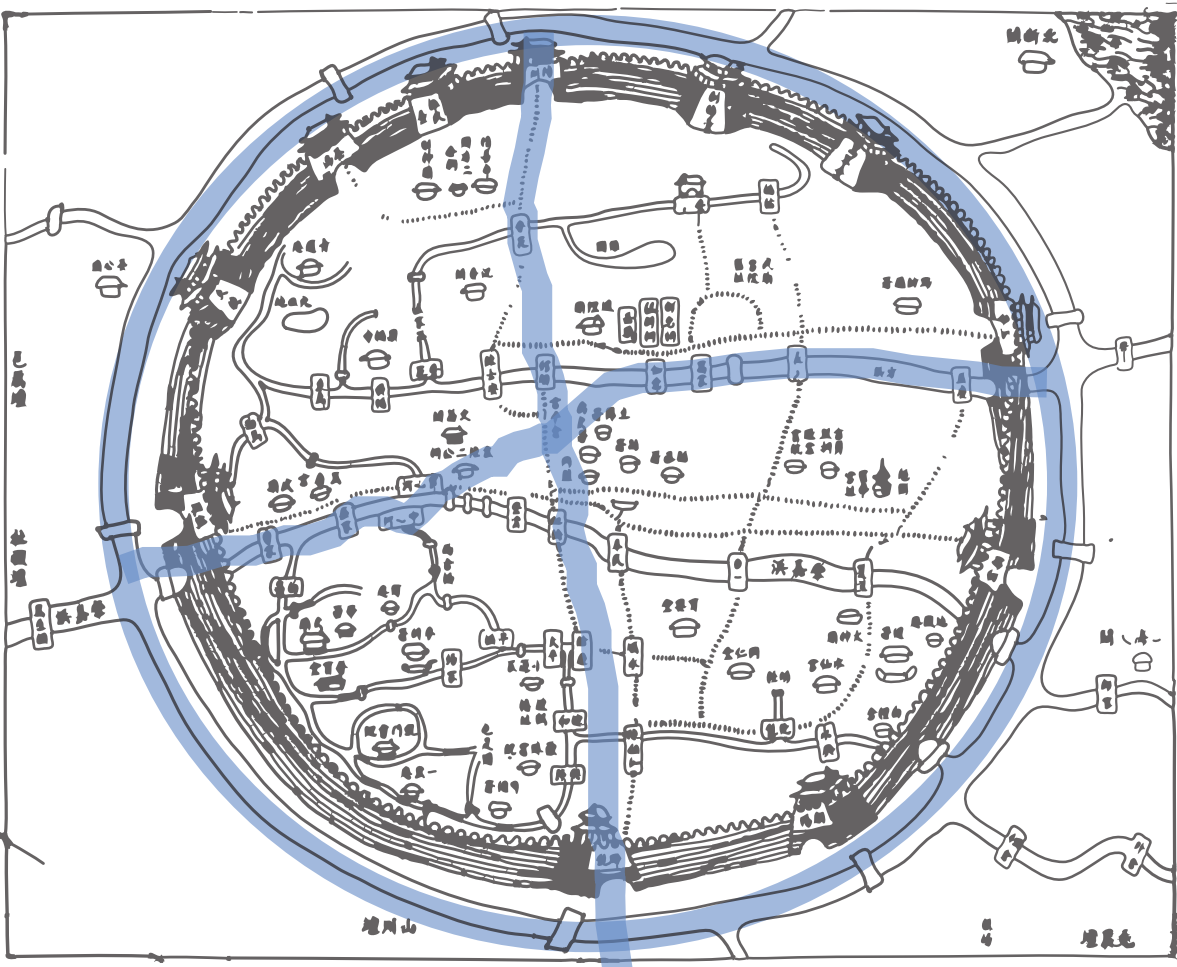
km 0 5 10 20



NEW BUILT AREAS - 2014

km 0 10 20 40

ROADS



PRINCIPAL ROADS IN 1553



ROAD SYSTEM 2010



NEW ROAD SYSTEM

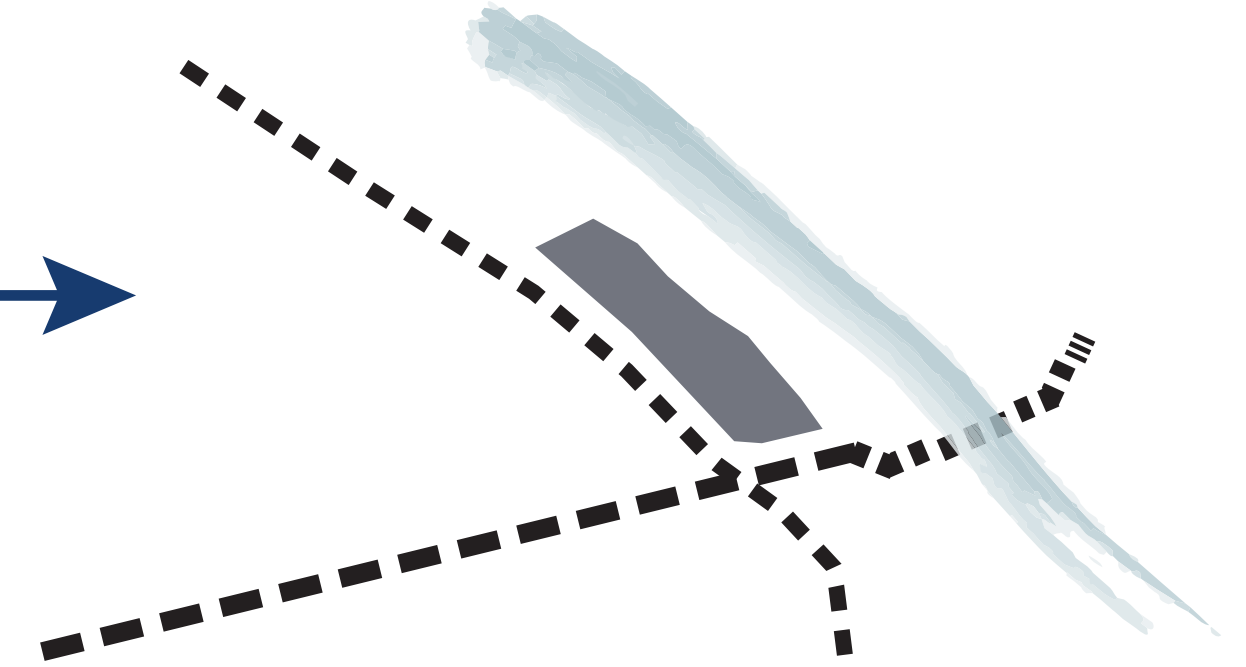
LEVELS ROAD



ROADS IN 1930




ROADS IN 2010



TRANSPORTATION



CYCLING MOBILITY



VEHICLE MOBILITY

