
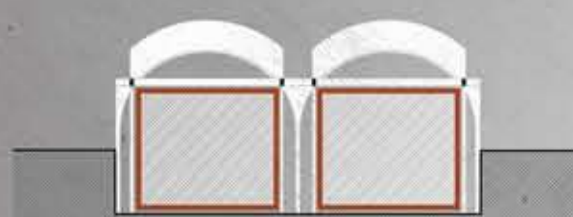
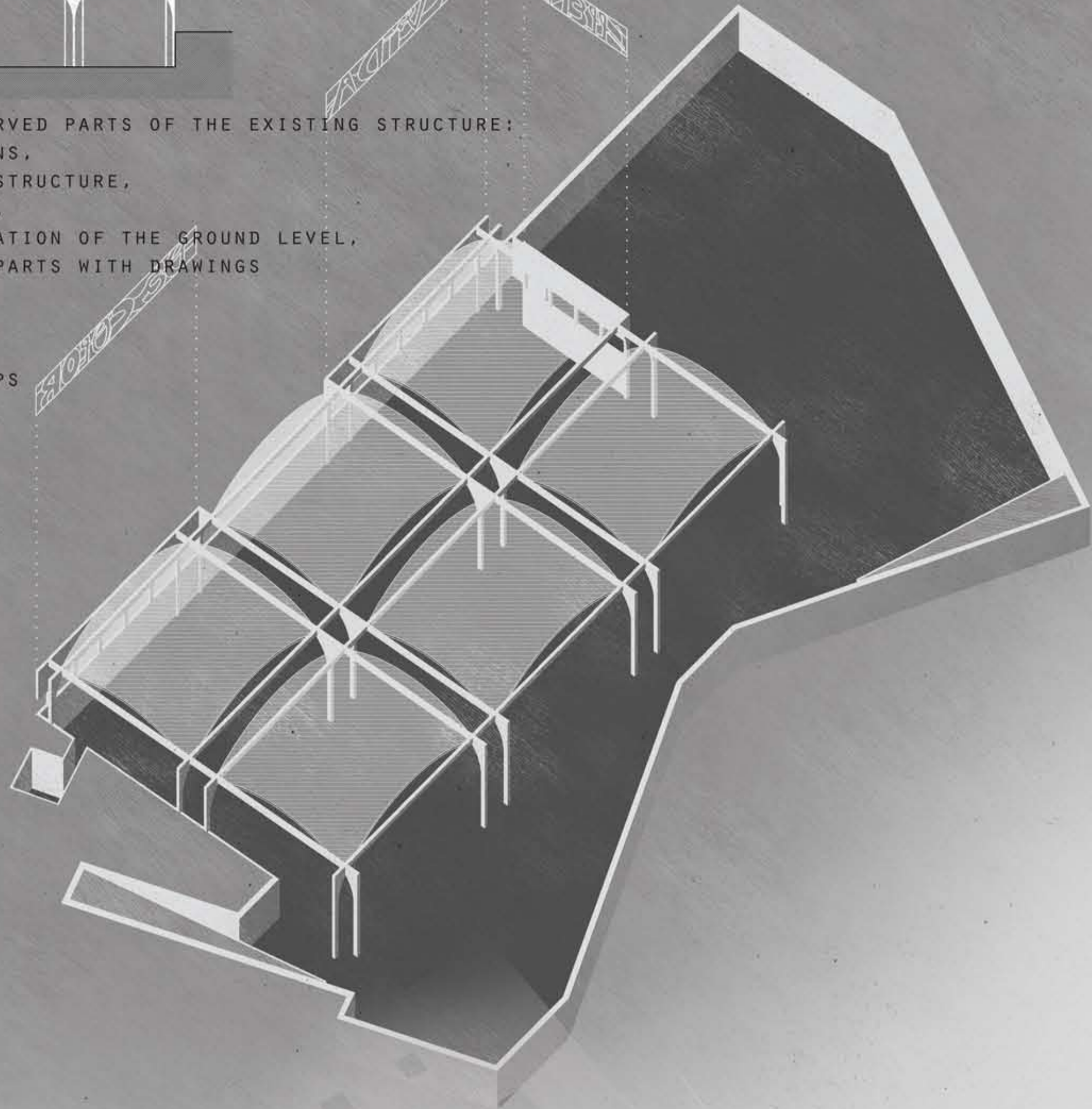


PROPOSED

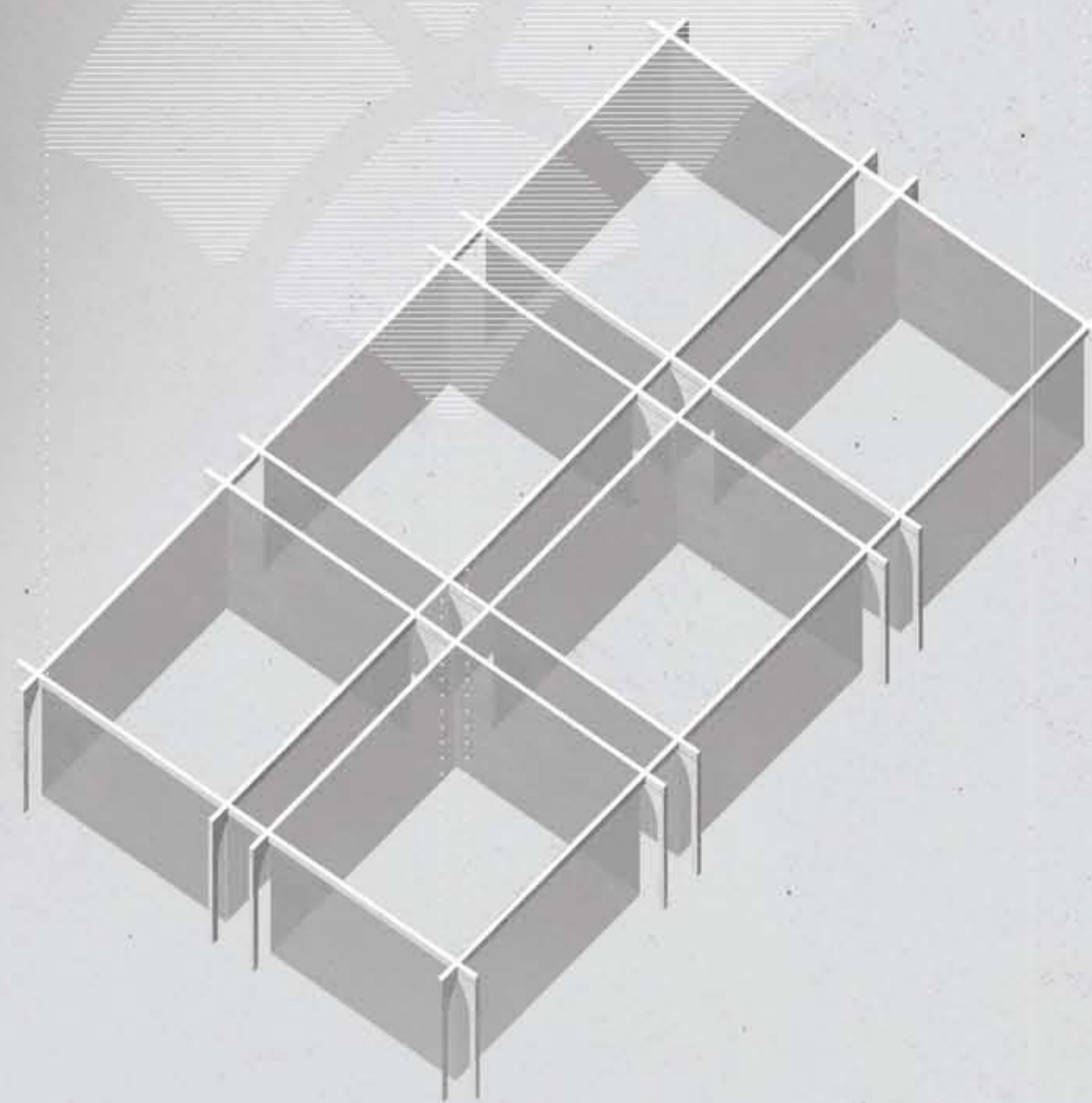


PRESERVED PARTS OF THE EXISTING STRUCTURE:
COLUMNS,
BEAM STRUCTURE,
DOMES,
EXCAVATION OF THE GROUND LEVEL,
WALL PARTS WITH DRAWINGS

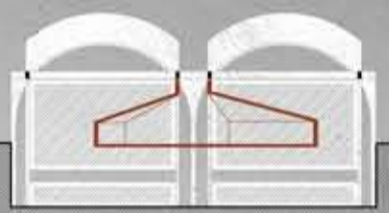

AND
2 RAMPS



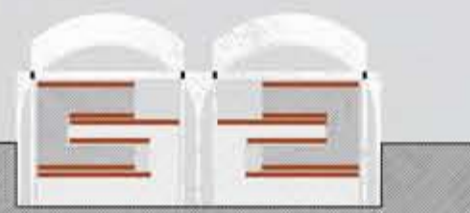
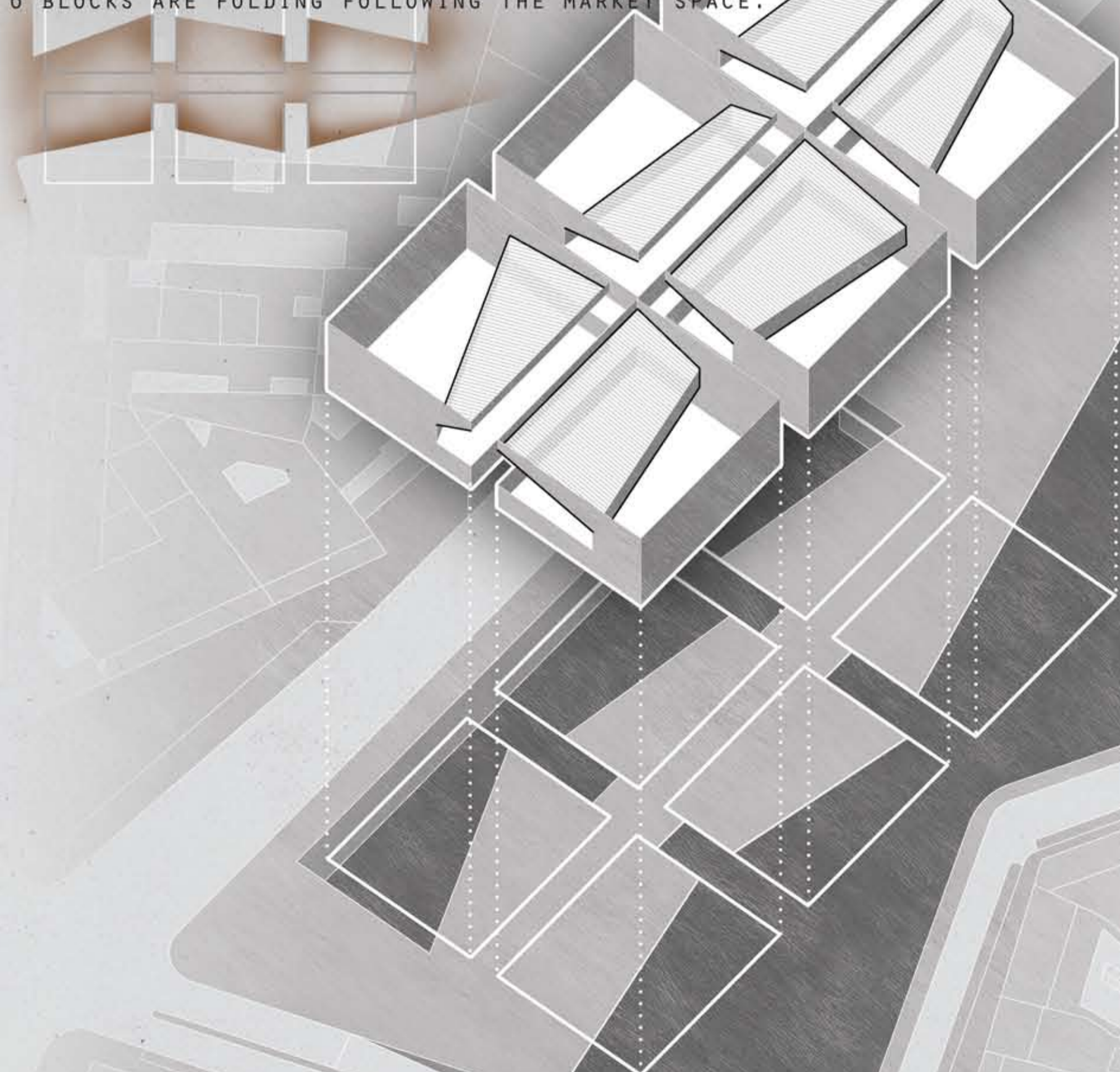
SPACES UNDER THE DOMES ARE PERCEIVED AS ISOLATED VOLUMES.



THE RECEIVED BLOCKS ARE "SLICED" DUE TO PROGRAM:
LABORATORIES ARE PLACED IN THE UPPER HIGHER PARTS;
TECHNICAL SPACES - IN THE PARTS UNDERNEATH.



THE MARKET "INVADES" THE VOLUME AS THE EXTENSION OF THE OUTER SPACE.
6 BLOCKS ARE FOLDING FOLLOWING THE MARKET SPACE.

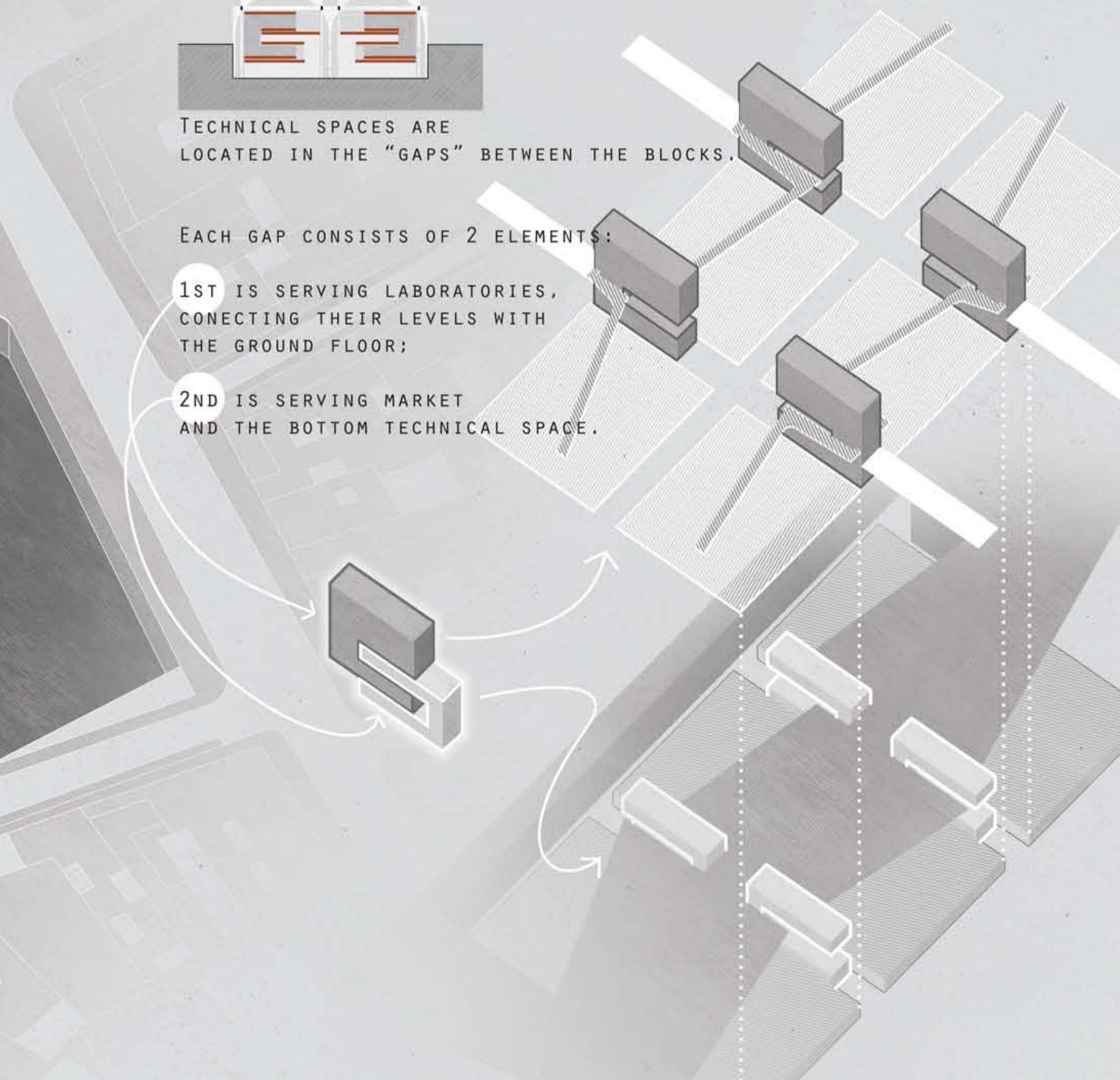


TECHNICAL SPACES ARE
LOCATED IN THE "GAPS" BETWEEN THE BLOCKS.

EACH GAP CONSISTS OF 2 ELEMENTS:

1ST IS SERVING LABORATORIES,
CONNECTING THEIR LEVELS WITH
THE GROUND FLOOR;

2ND IS SERVING MARKET
AND THE BOTTOM TECHNICAL SPACE.



THE DOMES BECOME A PUBLIC CANVAS FOR THE CITY.
THEY ARE HIDDEN BEHIND THE MESHED STRUCTURE.

THE INCLINED UNDERGROUND WALKWAY LEADS TO
TOWER WITH AN OBSERVATION POINT ON TOP.

