

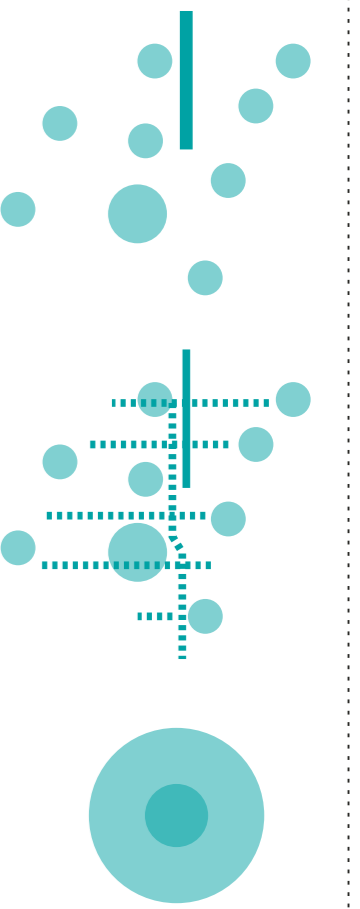
2030 // THE VISION

2030 // 5 BIG MOVES

1. A Revitalised City Centre at the Heart of Global Sydney
2. An Integrated Inner Sydney Transport Network
3. A Liveable Green Network
4. Activity Hubs as a Focus for the City's
5. Village Communities and Transport

ACTIVITY HUBS

as a focus for the city's village communities and transport




SPINE in George STREET

connected with a trasversal green net

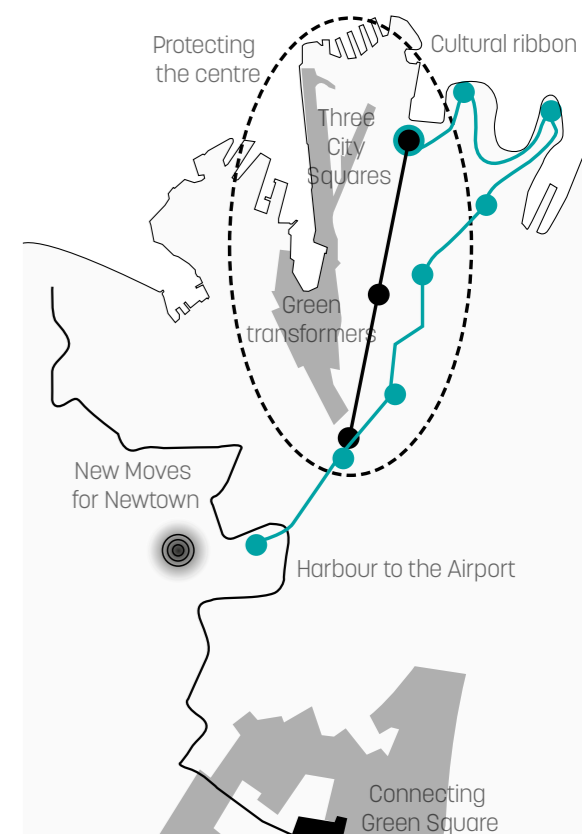
Activity Hubs

essential local services need to be in walking distance, with convenient public transport to the City Centre and other Villages.

TEN TARGETS // TEN IDEAS



1. Western Edge
2. Three City Squares
3. Protecting the centre
4. Era Journey
5. Cultural ribbon
6. Harbour to the Bay
7. Connecting Green Square
8. Affordable Housing
9. New Moves for Newtown
10. Green Transformers



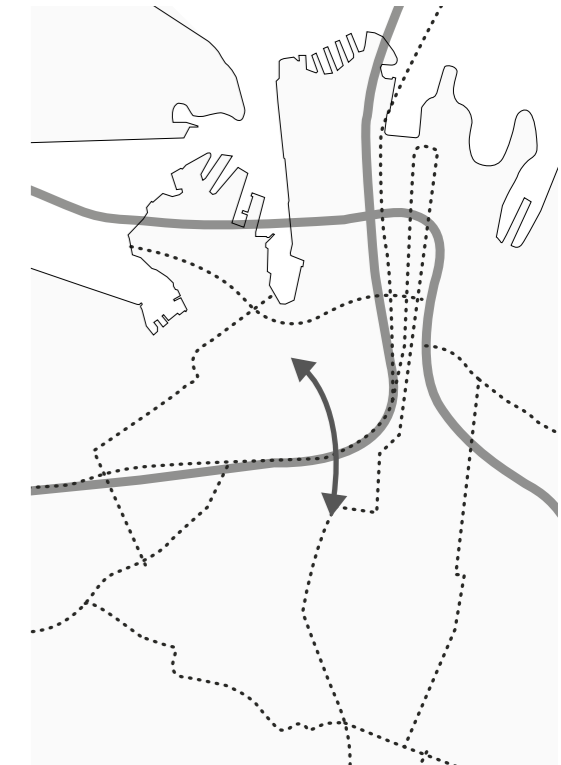
The HUBS

The city will be a system of hubs according to the potentiality offered from the district and connected one to the other with a reinforced net of infrastructure.



TRANSPORT

The connections from North Sydney to the Airport / Bay and from the eastern to the western suburbs will be reinforced as well as, in a smaller scale, the connection from Darling Harbour to Redfern.



GREEN

The idea to create a green and sustainable city is supported by a system of green paths for pedestrian and cyclists. The main ones will be the George street spine that continue until Green square and the Airport and the one from Glebe to Randwick.



CULTURAL & ABORIGINAL RIBBON

Inside the city two cultural loops will be create, one connecting cultural spots and the other historical and aboriginal ones.

