

Sydney Evolution



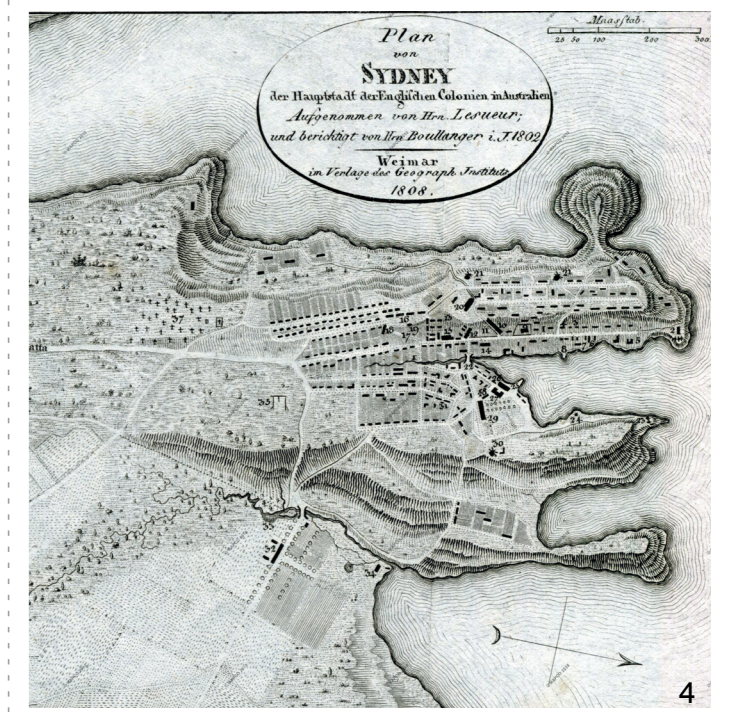
The city of Sydney has always been the reference for all the Australian cities, especially in the East Coast. The development and the massive growth of the city carried heavy consequences for the management of the land and the infrastructures.



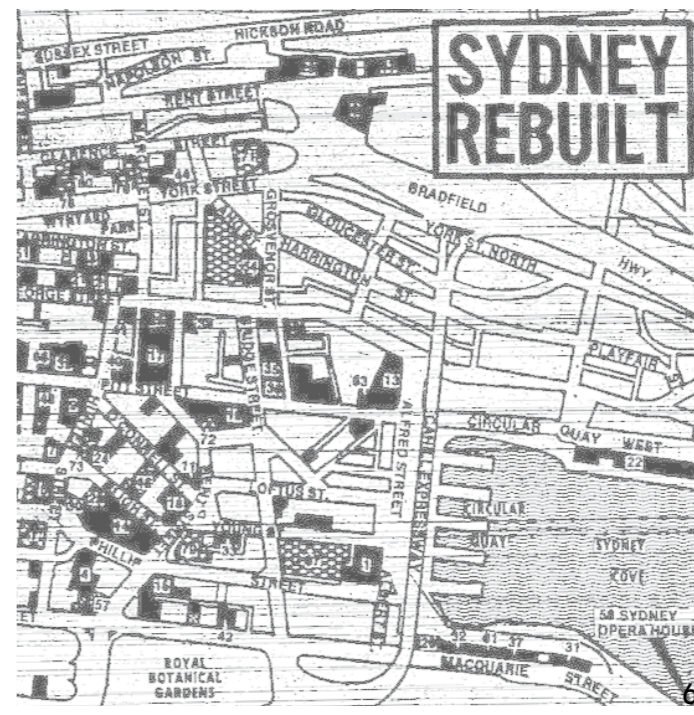
about 1790
First settlement
British military barracks



1. Sydney view
2. Map, 1769
3. Fowles Sydney - George street frontage
4. Sydney map, 1808
5. Sydney view, 1932
6. Sydney newspaper, Rebuilt program
7. Sydney city map, 1922
8. Barangaroo view
9. Sydney city map, 1910



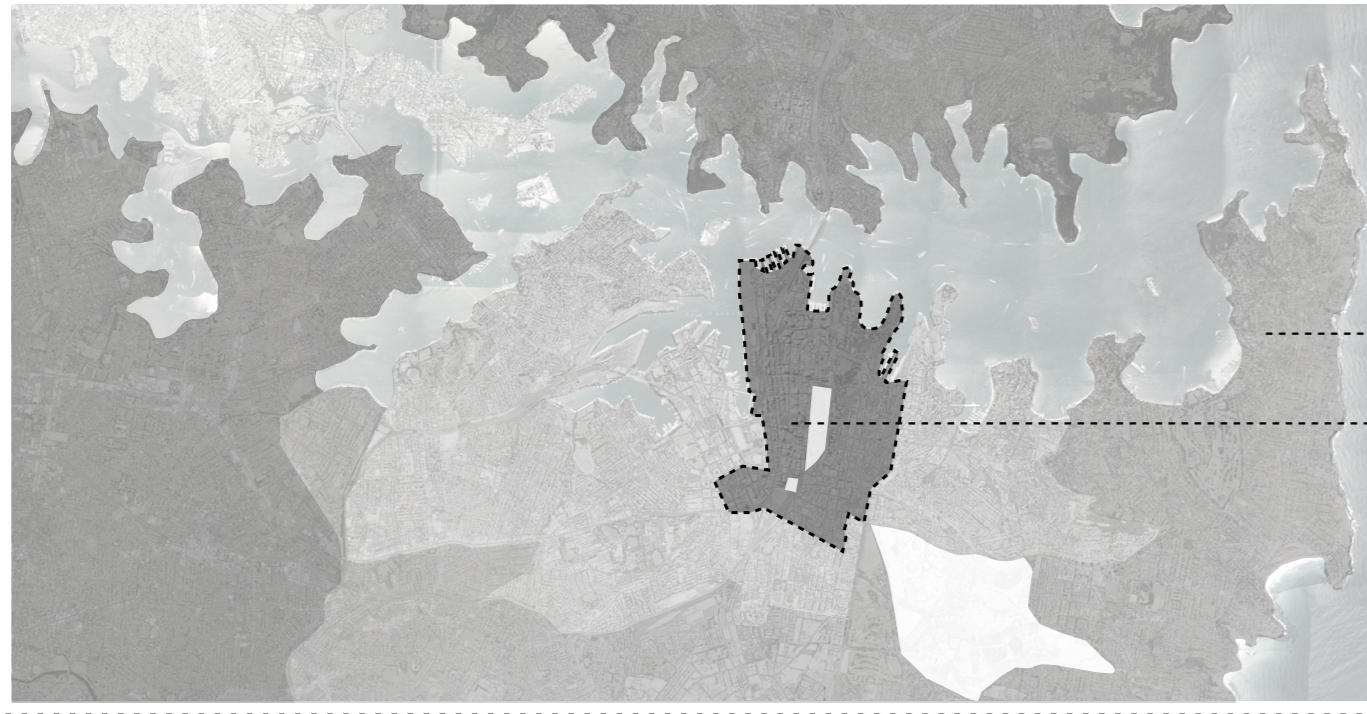
1850-1870
City expansion
The camps turned in real buildings and they adopted the typology of the colonial English house, the terrace.



about 1900
Crisis due to higher prices and the unhealthiness of the city emptying of the initial core and beginning of the expansion of the city

1910
Royal Commission and the "beautification of the city" on the model of European Haussmannian cities.
Construction of new higher buildings, "flat", and realization of parks such as Hyde Park, Centennial Park and Belmore Park.

1920
Final emptying of the center
Development of the infrastructure network
New middle class moved to the city edges
Motto: "Cheaper and larger blocks of land"

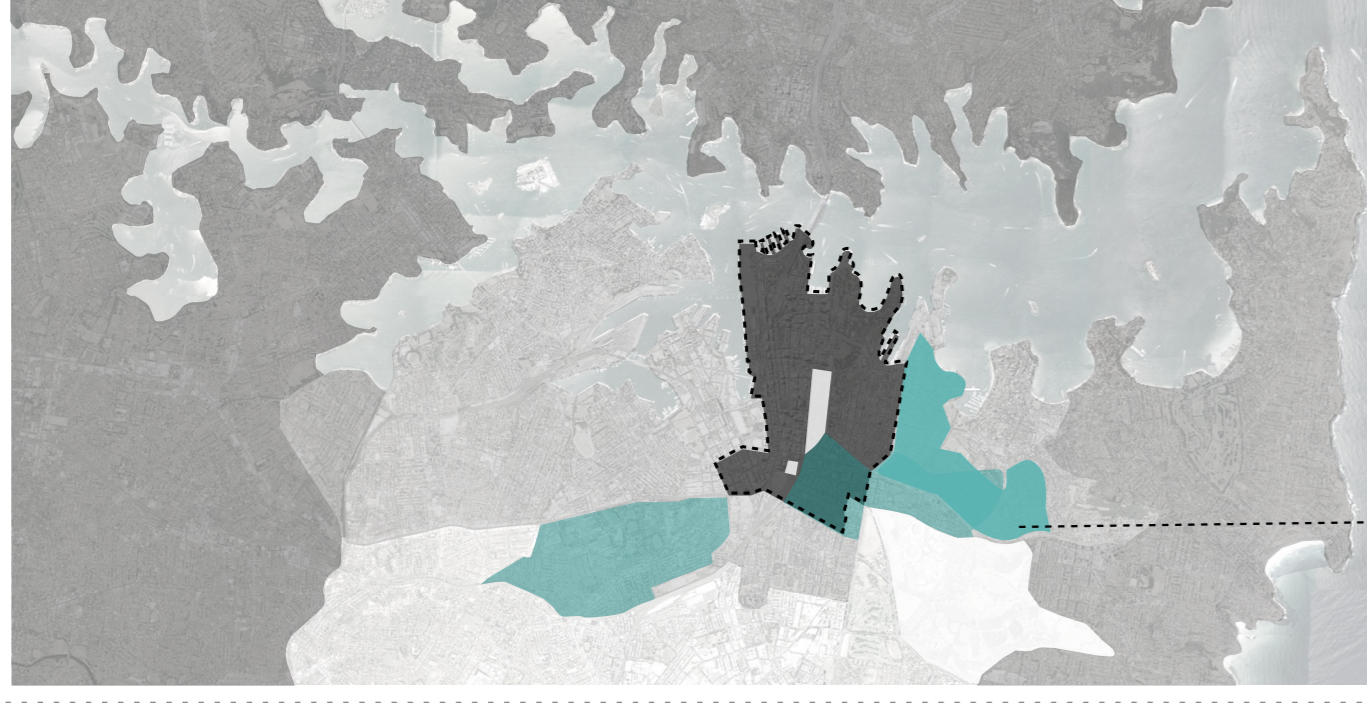
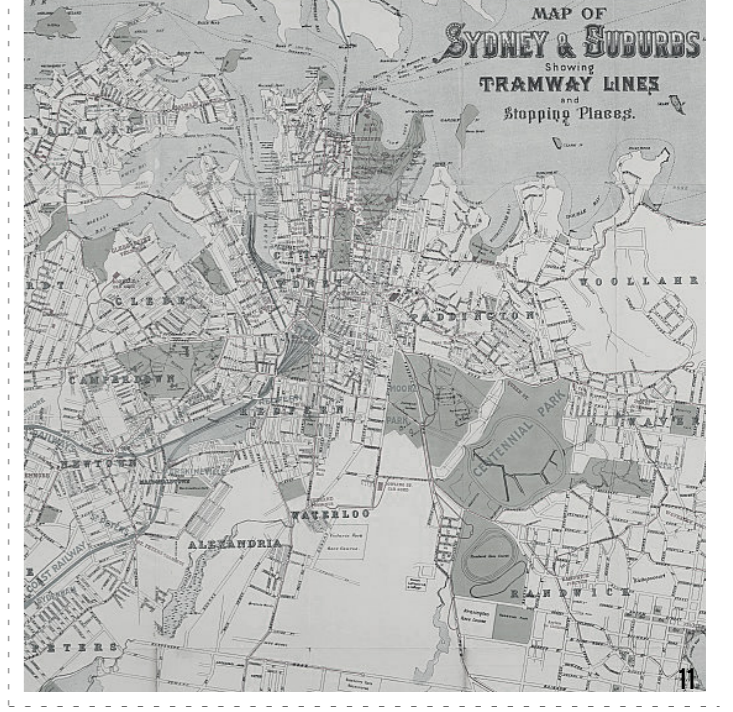


POST WWII
"Suburban dream": detached houses & car ownership
Demolition of part of The Rocks and Woolloomooloo for the construction of towers to characterize principally commercial
Decentralization of the city
Lack of infrastructure



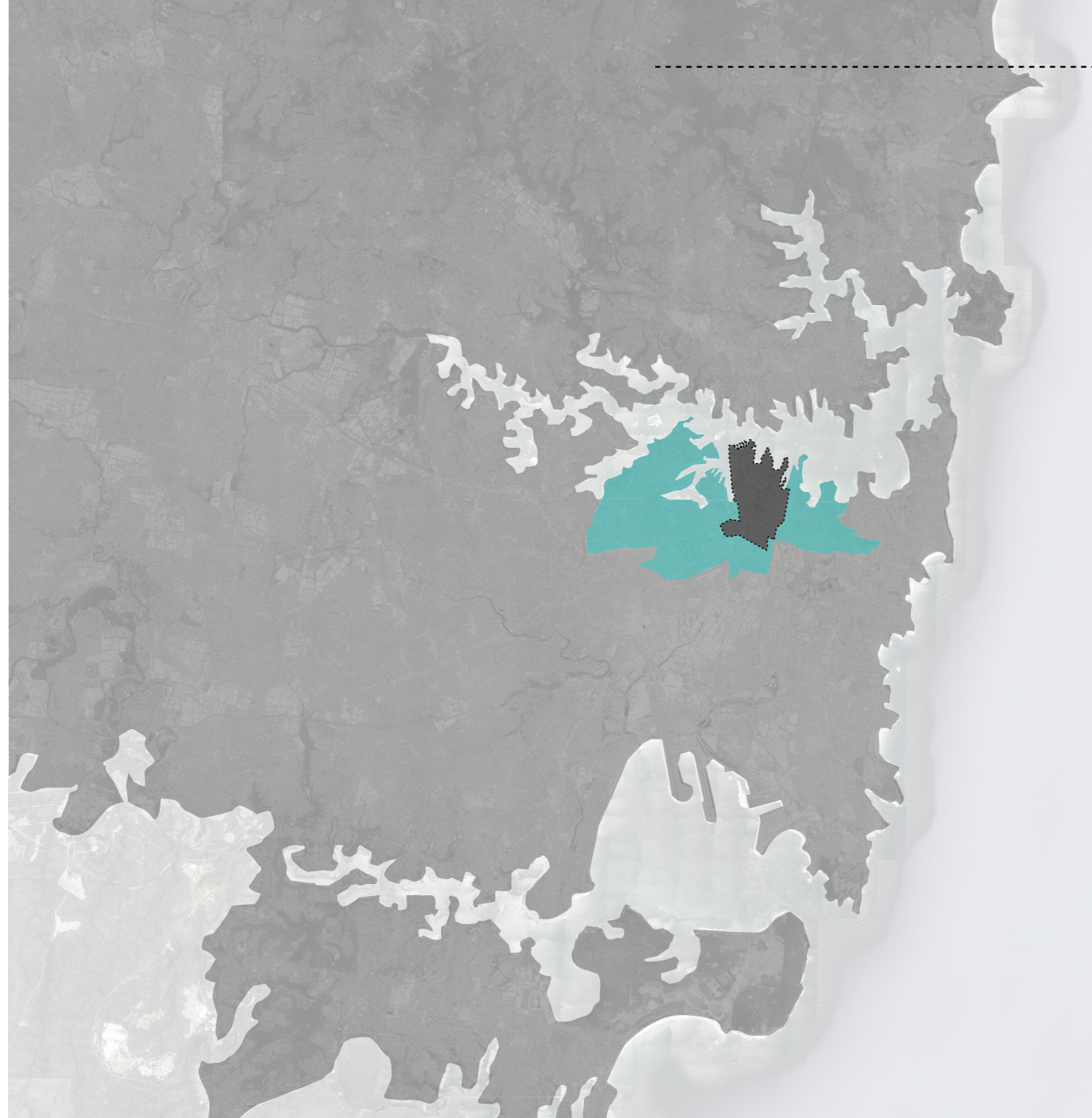
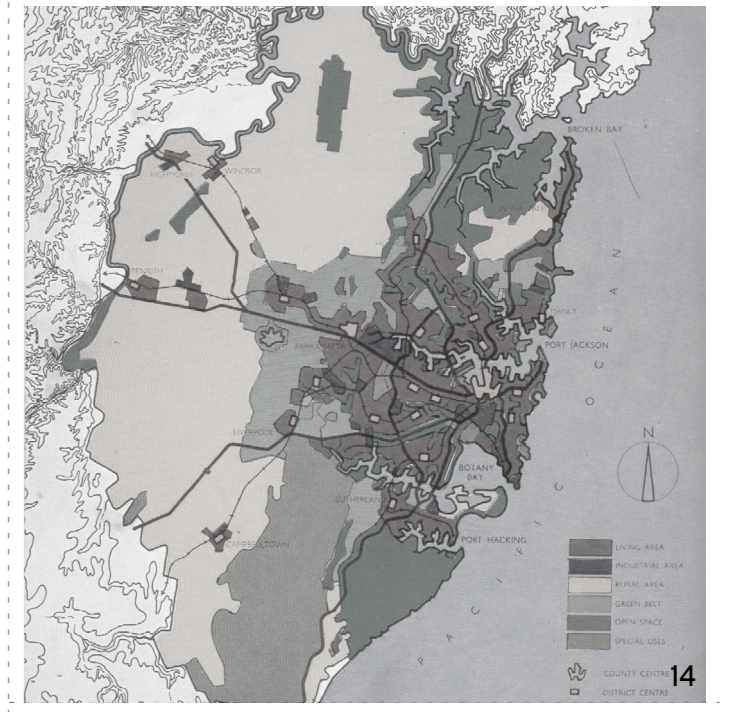
'60 - '70 - '80
Protest movement against the demolition of the historic district of The Rocks.

1960
Construction of new terrace houses in Woolloomooloo near skyscrapers
Surry Hills, Paddington and Newtown due to the low cost of rents become the new districts of artists, immigrants and students



'80-'90-'00
The upper middle class rediscovers the charm of terrace, the historic districts and the degree of density and size to the human scale of the inner city also linked to the convenience and proximity to the business center and the main activities of the cosmopolitan city.

Redevelopment of neighborhoods Paddington and Darlinghurst.



NOWADAYS
Problems
Lack of work in the suburbs, lack of an infrastructure system, centralized system almost exclusively on Central Business District, CBD.
Population increase and required increase of urban density



10. Opera House, 70's
11. Sydney city map, 20's
12. Paddington terrace
13. Newtown map, 1912
14. Sydney region, 1970
15. Barangaroo view, nowadays
16. Sydney view
18. Sydney region, google map

