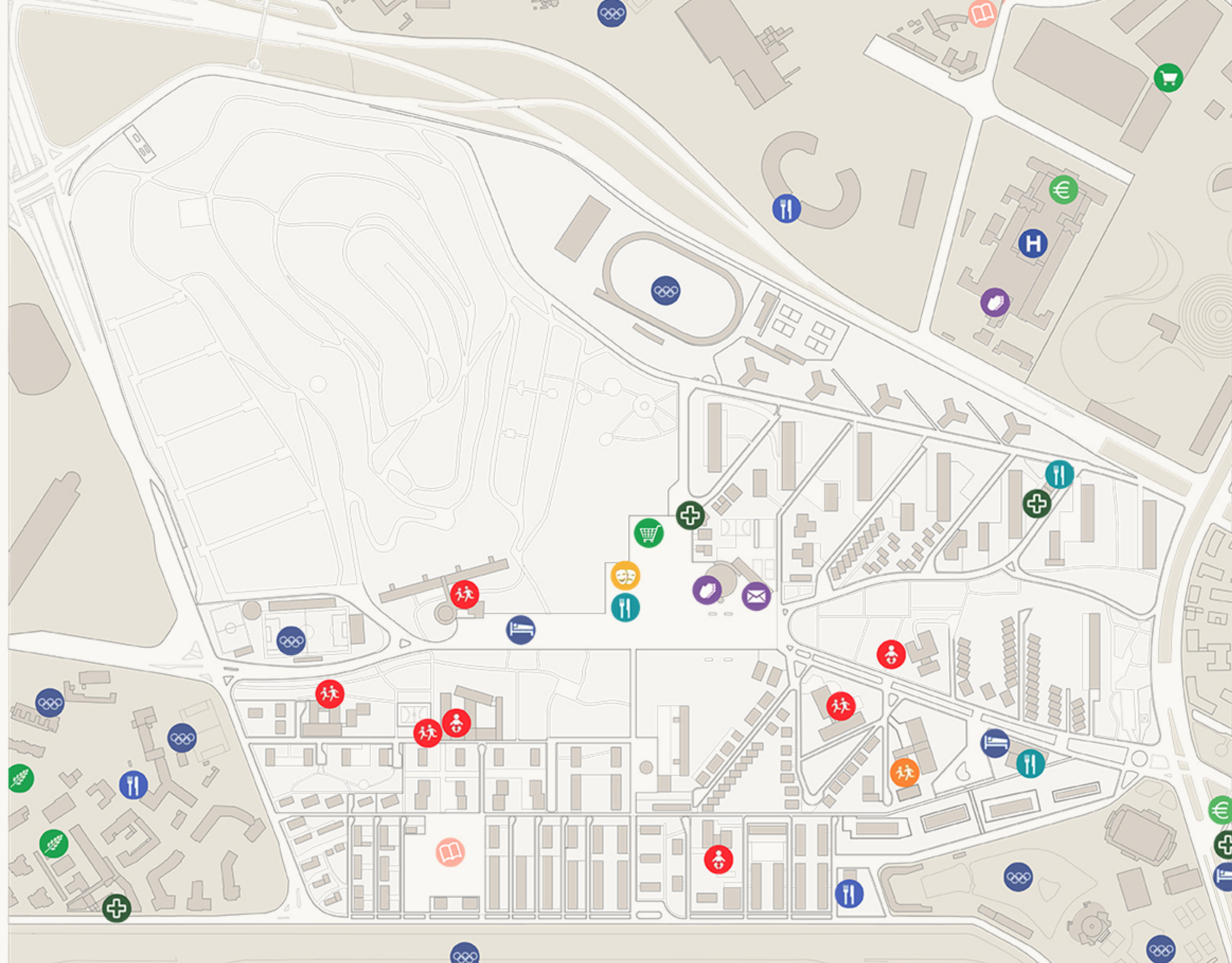
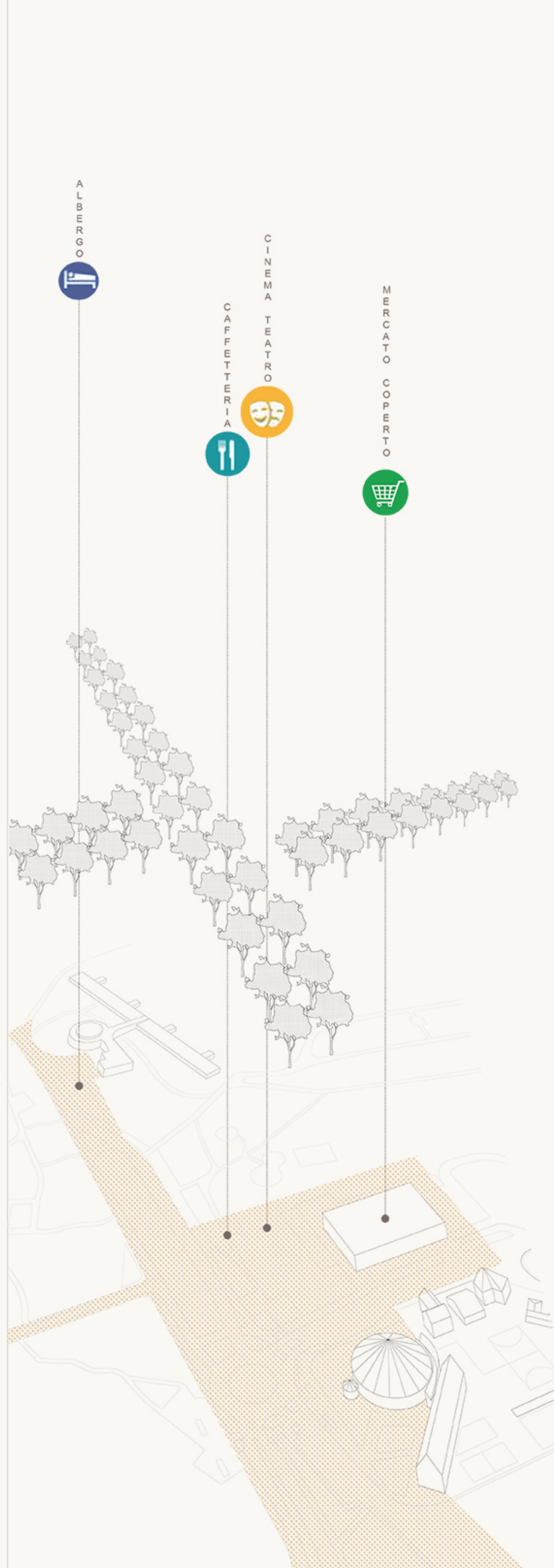
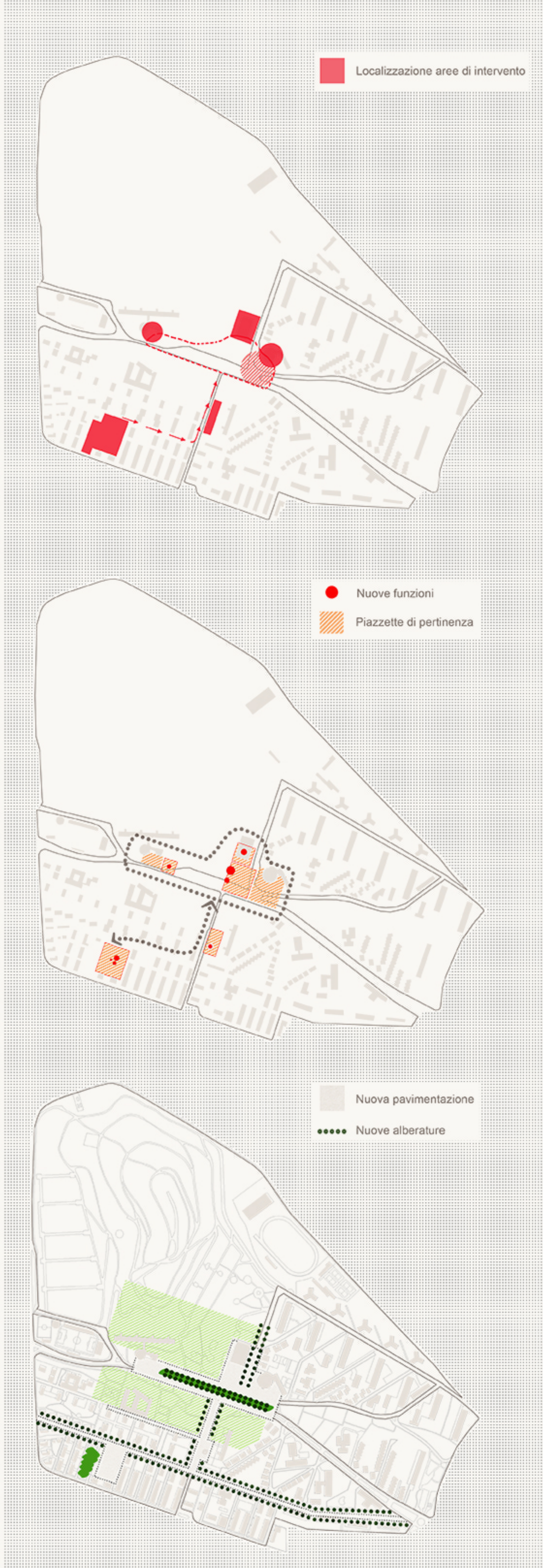


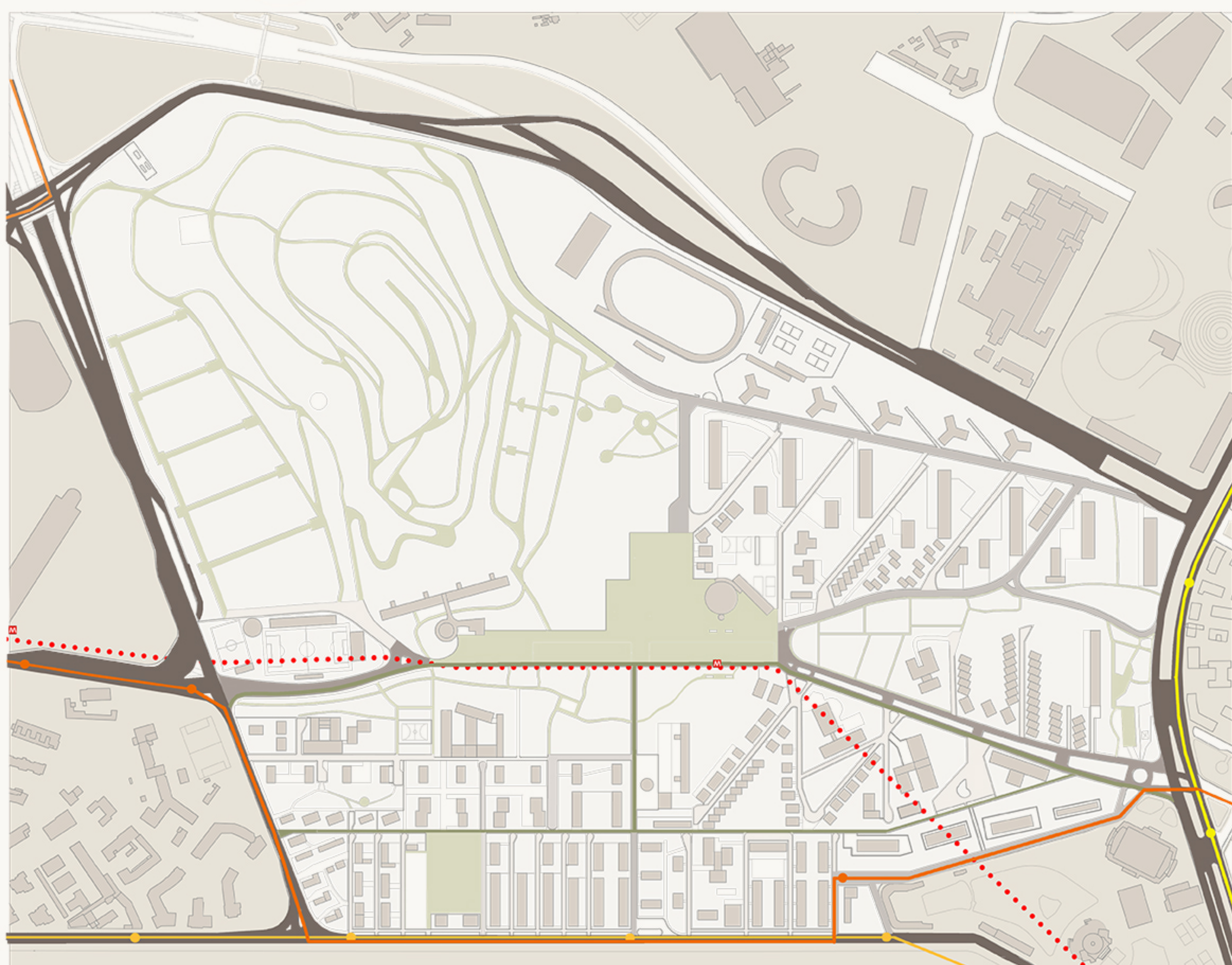

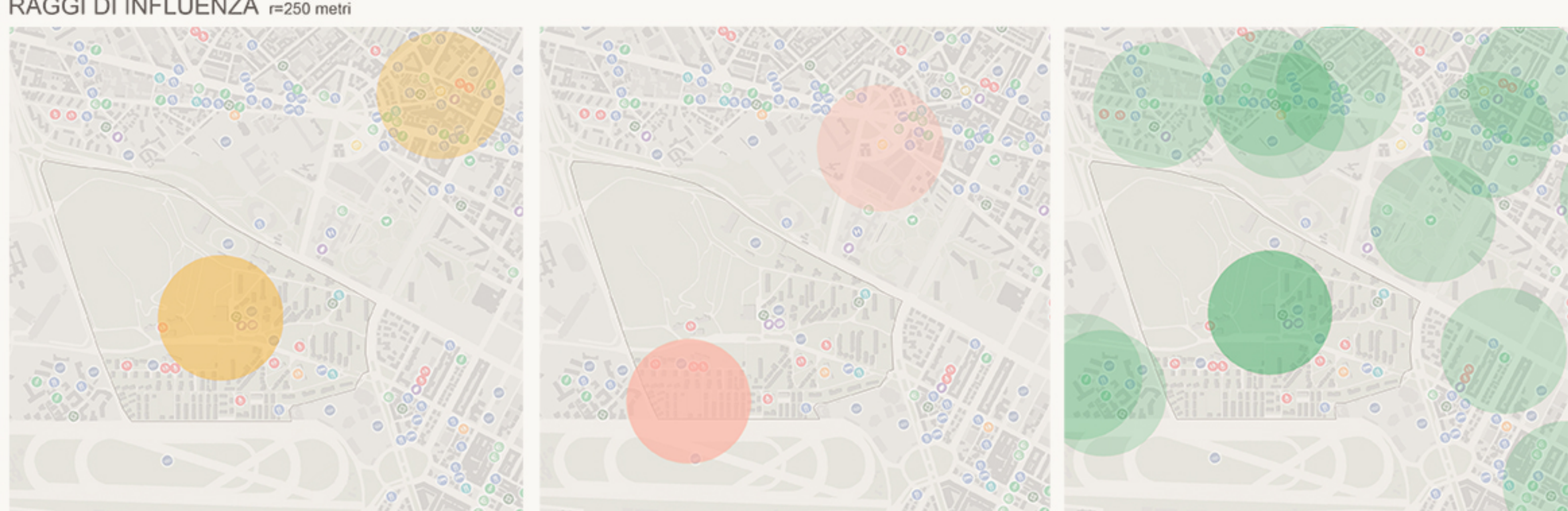


IL PROGETTO PER UNA NUOVA URBANITA'



DESTINAZIONI D'USO DEL TESSUTO PROGETTO

- | | |
|-------------------------------------------------------------------------------------------------------------------------------------------------------------------------------------------------------------------|-------------------------------------------------------------------------------------------------------------------------------------------------------------------------------------------------------------------------------------------------------------|
| <p>FUNZIONI URBANE</p> <ul style="list-style-type: none"> scuola dell'infanzia scuola primaria alimentare farmacia posta mercato coperto | <p>FUNZIONI EXTRA URBANE</p> <ul style="list-style-type: none"> scuola secondaria I livello grande struttura di vendita ospedale luogo di culto impianto sportivo albergo-castello |
|-------------------------------------------------------------------------------------------------------------------------------------------------------------------------------------------------------------------|-------------------------------------------------------------------------------------------------------------------------------------------------------------------------------------------------------------------------------------------------------------|



SISTEMA DELLA MOBILITA' PROGETTO

- | | | |
|---------------------------------------------------------------------------------------------------------------------------------------------------------------------------------------------------------------------|------------------------------------------------------------------------------------------------|----------------------------------------------------------------------------------------------|
| <p>strada di tangenza</p> <p>strada di transito</p> <p>strada di transito secondario</p> <p>strada di transito locale - cul de sac</p> <p>strada a traffico limitato 30 km/h</p> | <p>linea 68</p> <p>linea 69</p> <p>linea 78</p> <p>linea 90-91</p> | <p>linea M1</p> <p>percorso ciclo pedonale</p> <p>percorso pedonale</p> |
|---------------------------------------------------------------------------------------------------------------------------------------------------------------------------------------------------------------------|------------------------------------------------------------------------------------------------|----------------------------------------------------------------------------------------------|

