
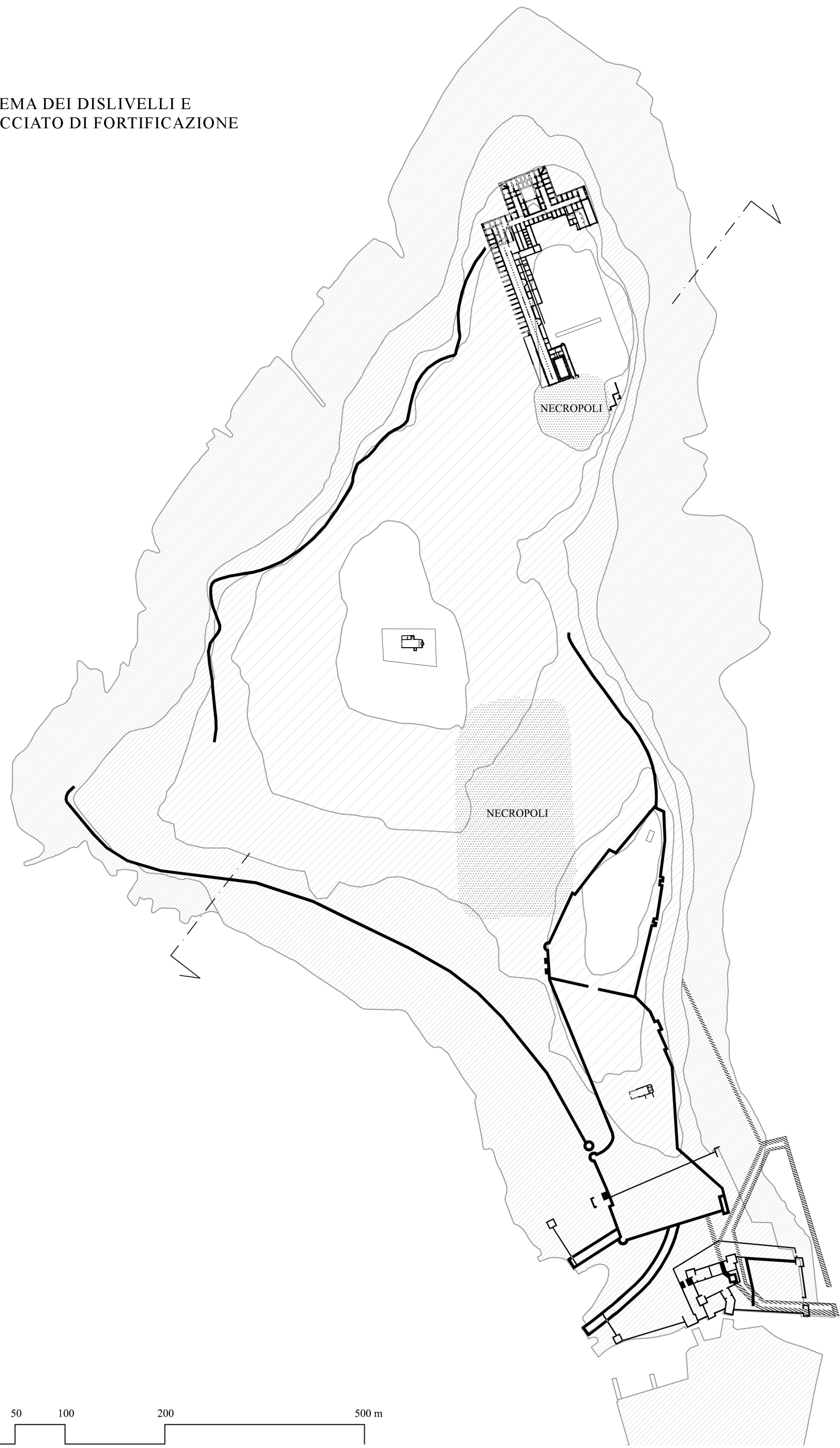


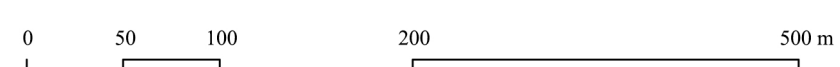
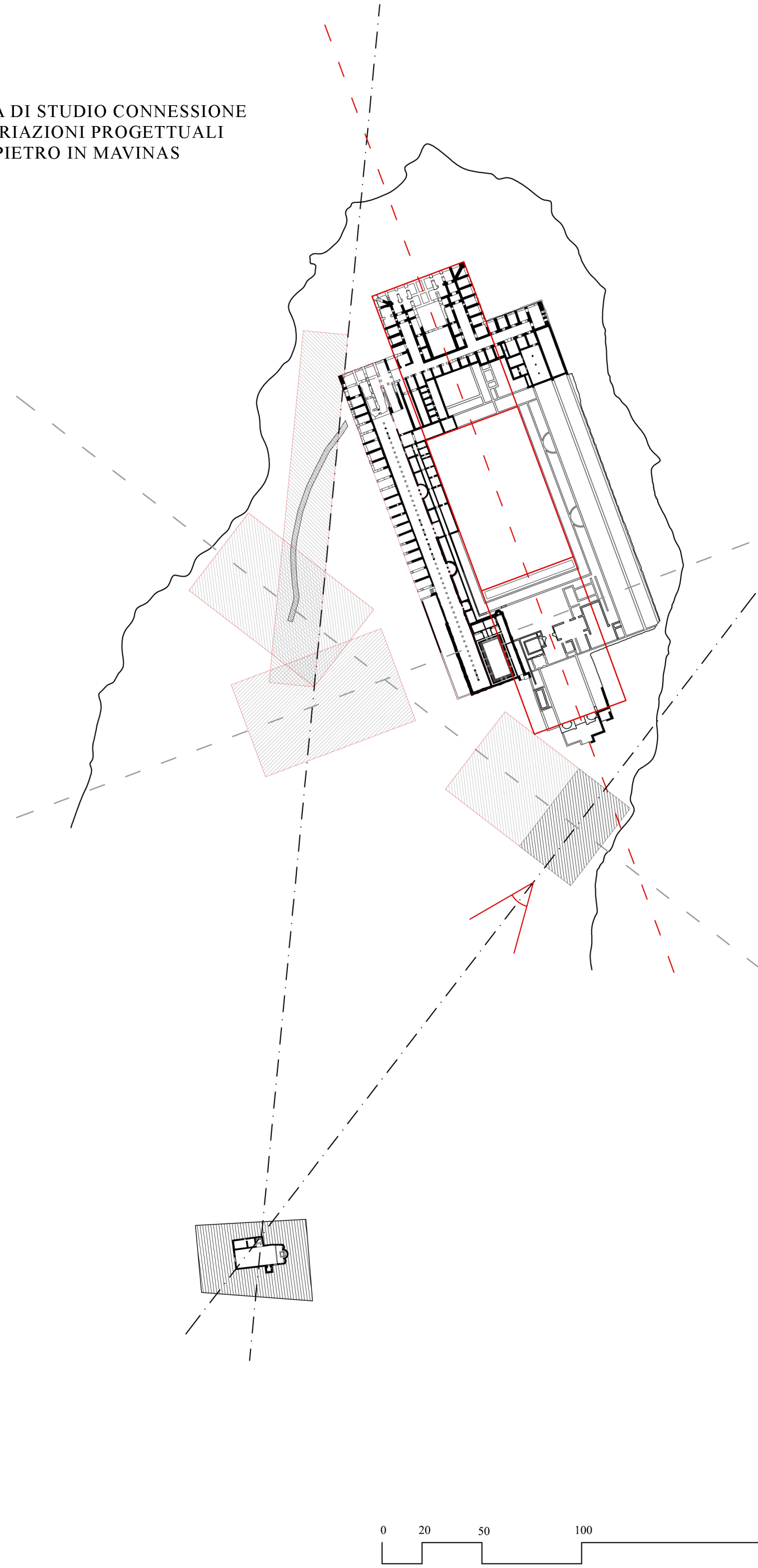
SEZIONE TERRITORIALE ASSE VISIVO S. PIETRO IN MAVINAS



SCHEMA DEI DISLIVELLI E TRACCIATO DI FORTIFICAZIONE



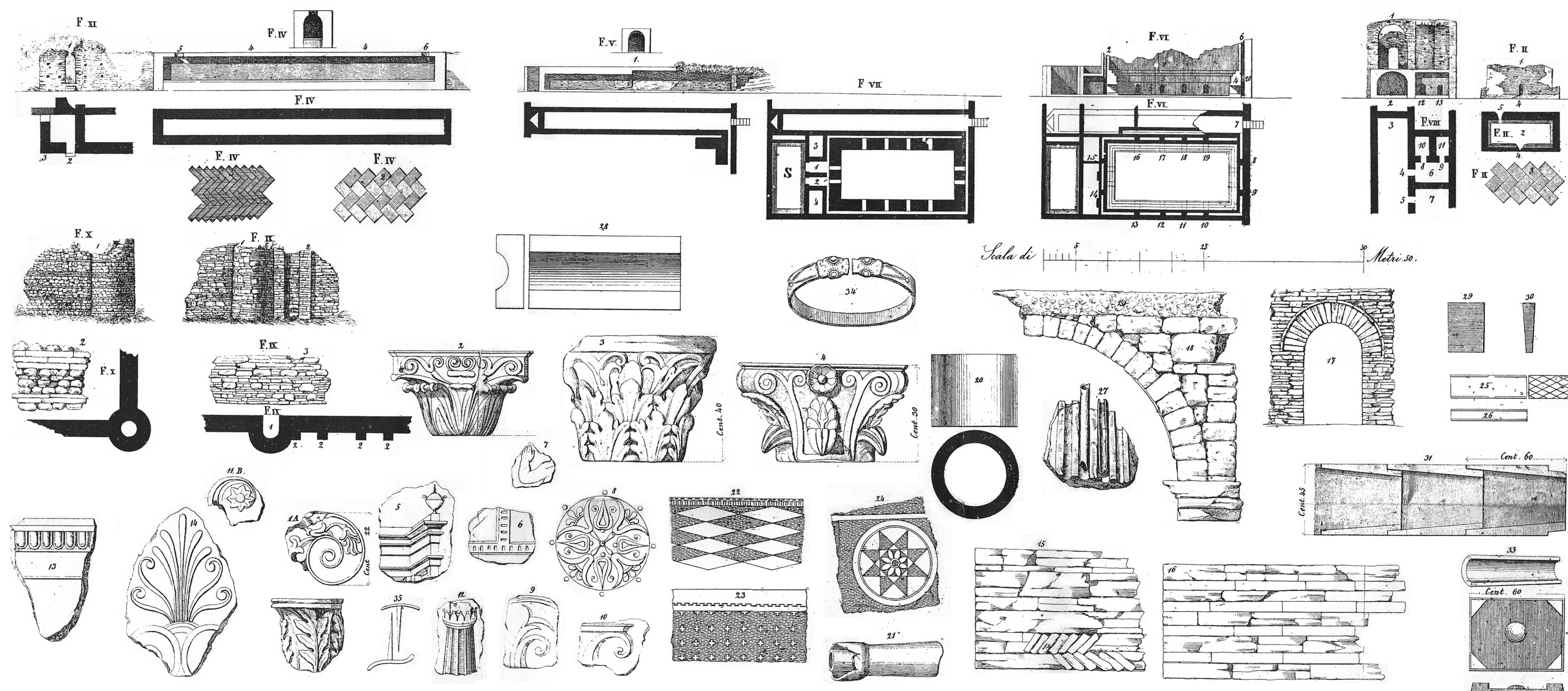
SCHEMA DI STUDIO CONNESSIONE ASSI VARIAZIONI PROGETTUALI CON S. PIETRO IN MAVINAS



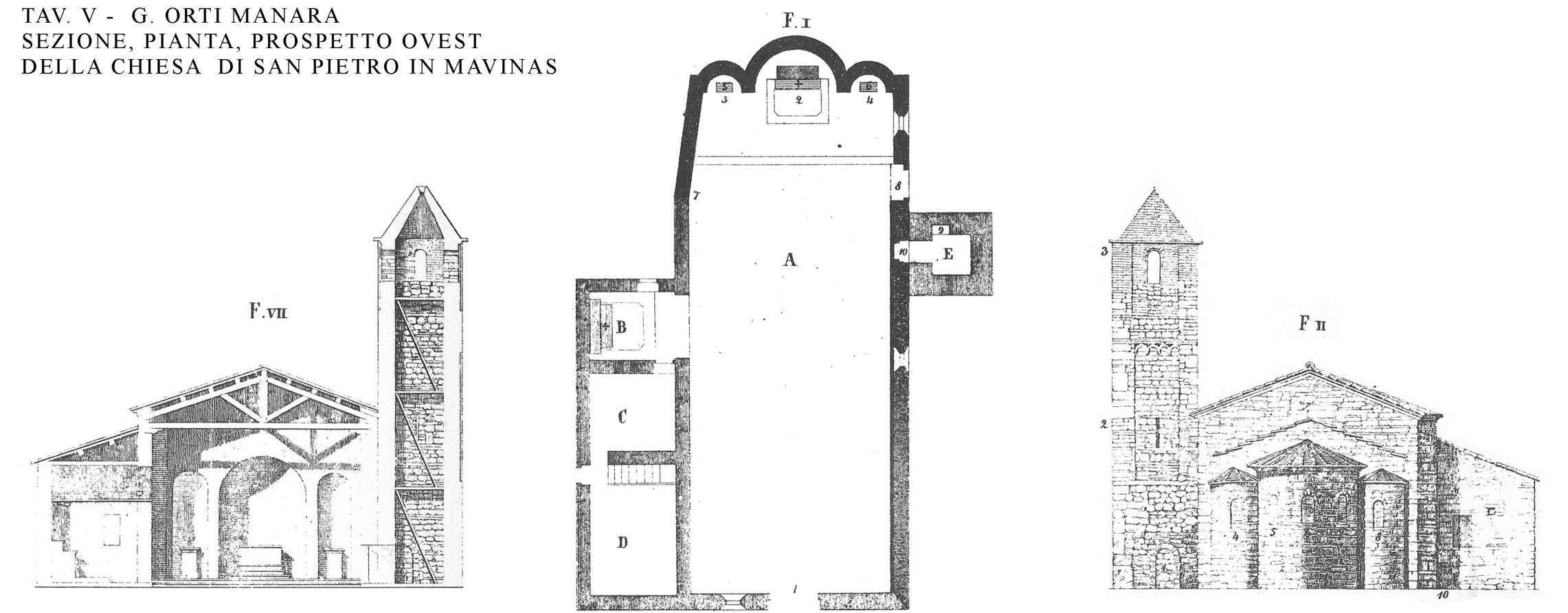
PARTICOLARE TAV. I - G. ORTI MANARA SCHIZZO DI SIRMIONE VISTA LATO SUD



TAV. III - G. ORTI MANARA DETTAGLI FORTIFICAZIONI E RITROVAMENTI ARCHEOLOGICI



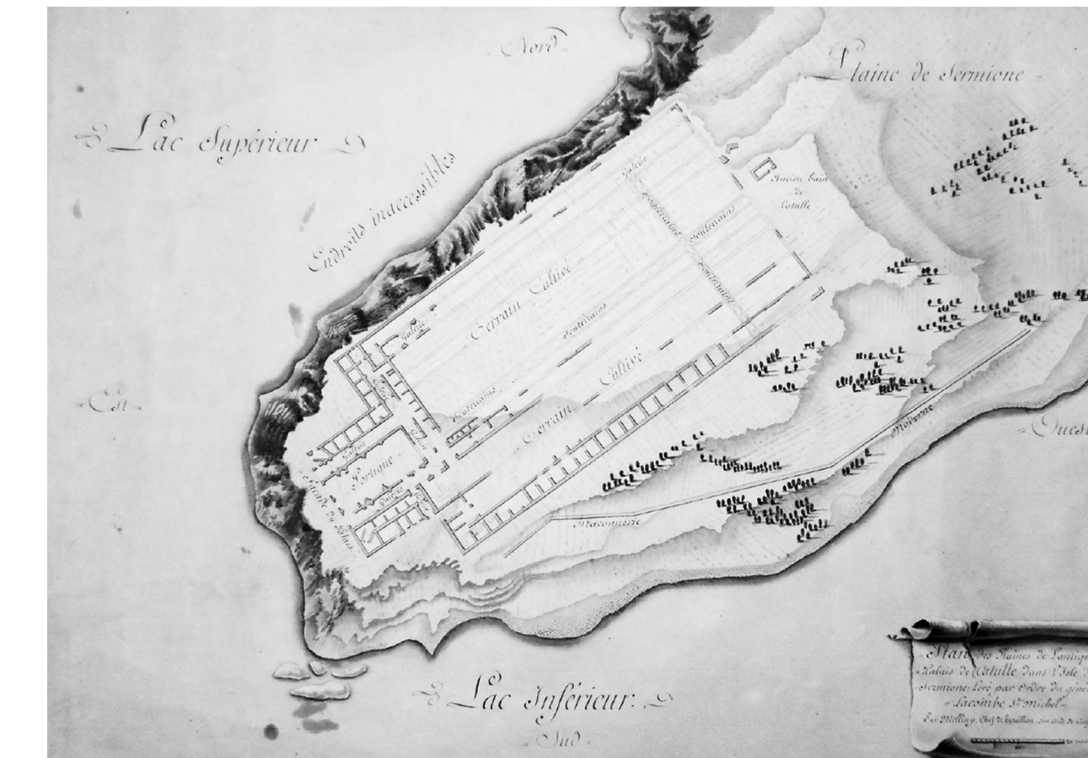
TAV. V - G. ORTI MANARA SEZIONE, PIANTE, PROSPETTO OVEST DELLA CHIESA DI SAN PIETRO IN MAVINAS



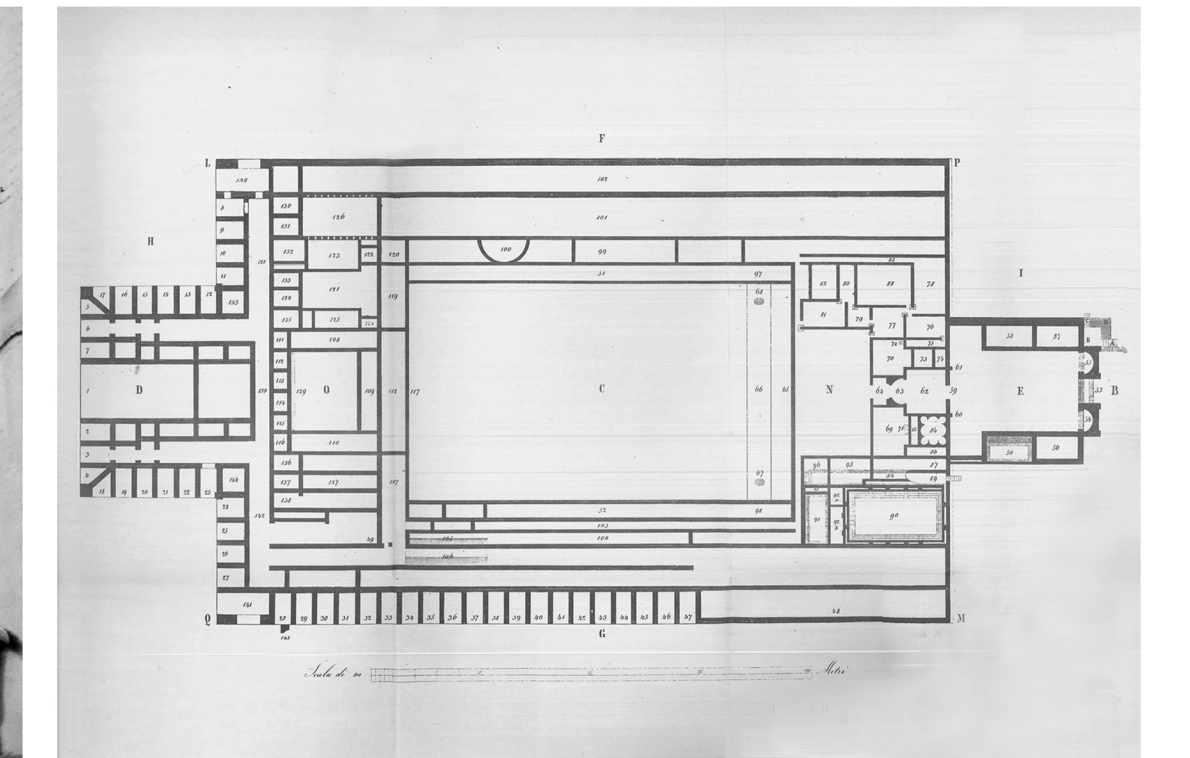
Vista panoramica del colle di San Pietro dalle Grotte di Catullo




Planimetria - Acquarello ed inchiostro bruno su carta vergata, 1796



Pianta della villa - O. Manara, Tav. II




Le grotte di Catullo - L. Basiletti, Incisione all'acquaforte, 1820




Avanzi della villa di Catullo - P. Filippini, Litografia, 1830



Veduta della Villa di Catullo - L. Basiletti, Olio su tela, 1832



Ruine von Catullus Wohnhaus am Gardsee - Litografia, 1840



Ruine Romane in Sirmione



Le grotte di Catullo - D. Manzoni, Acquatinta, 1835

