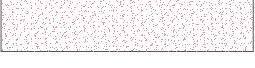




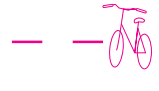
-  green spaces
-  mineral spaces
-  agricultural fields



vegetation: it is located in order to divide the spaces. Isolating the more private spaces from the others

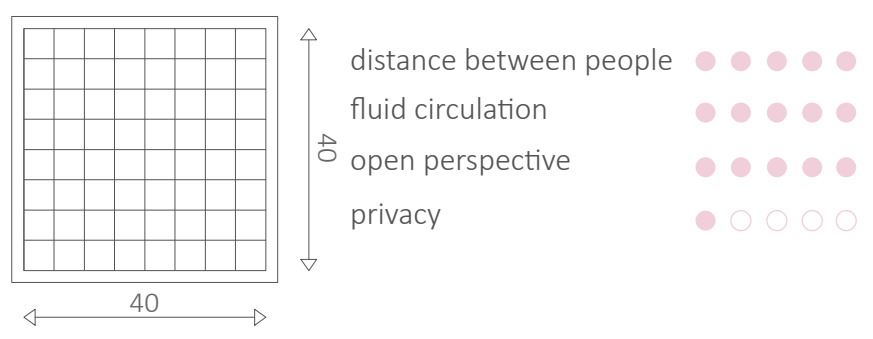


density of people: it is expected to have a major people's density in proximity of the biggest devices

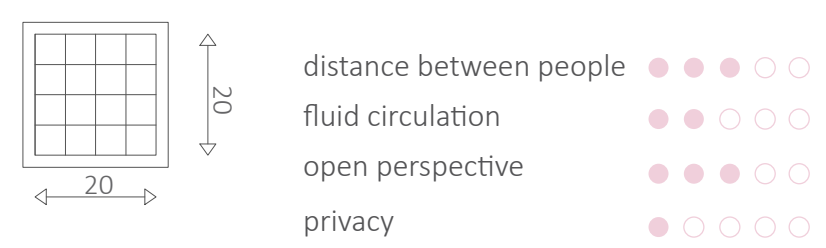


cycle path: a route is planned in the grid's boundaries in order to connect the external areas with the project.

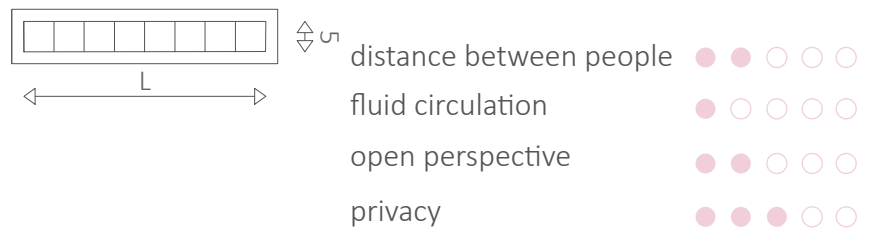
PUBLIC DISTANCE



SOCIAL DISTANCE



PERSONAL DISTANCE



PERCENTAGE IN THE PROJECT

	PUBLIC	SOCIAL	PERSONAL
Cuidad bolivar Bogotá	21%	45%	34%
Olgiata Rome	25%	48%	27%

