










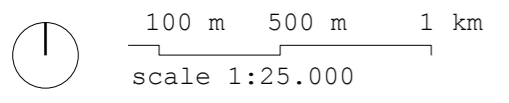
100 m 500 m 1 km  
scale 1:25.000

-  Cerros
-  Other Cemeteries
-  Urban Parks
-  Sport structures

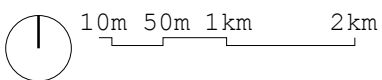
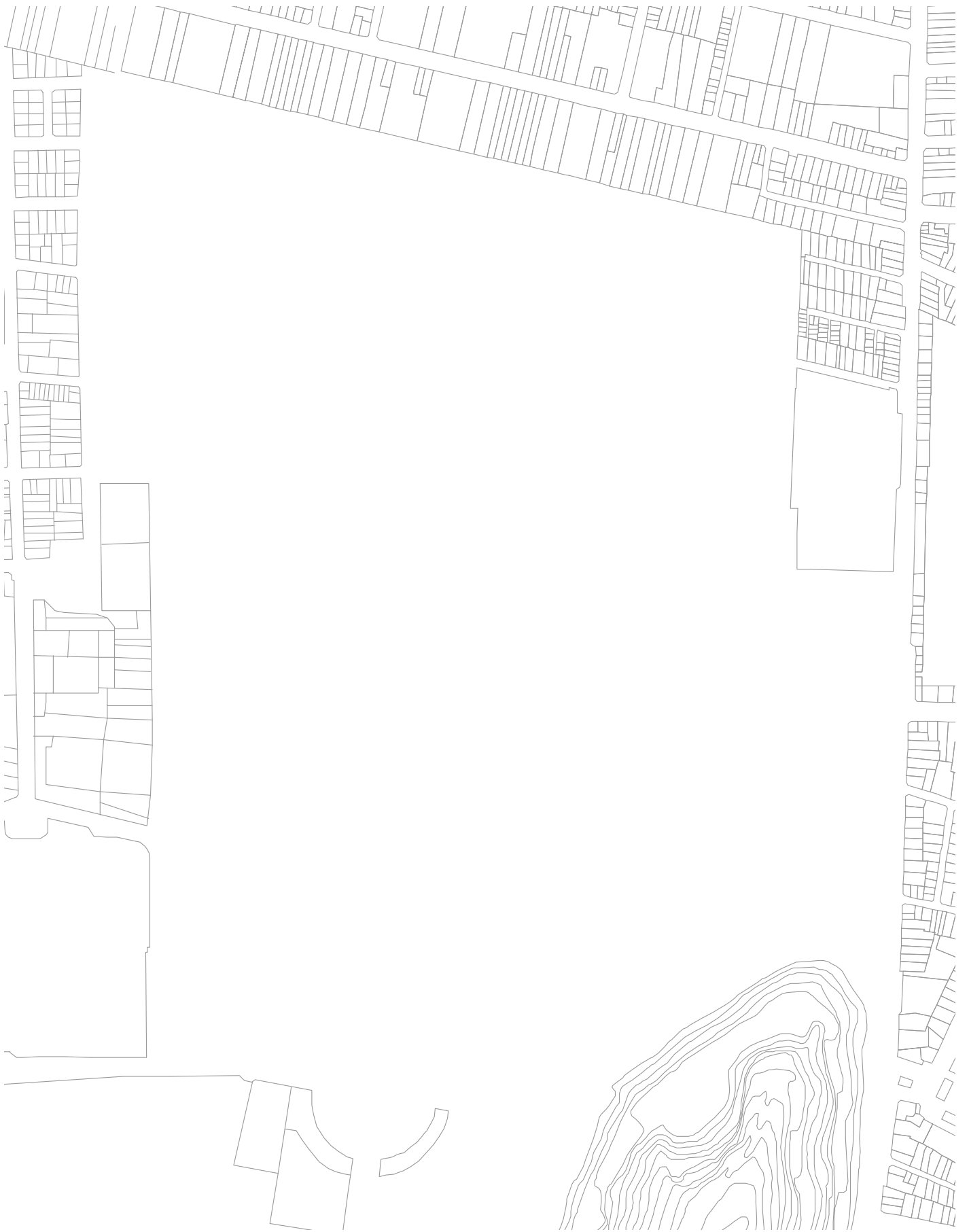


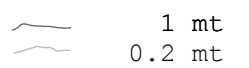
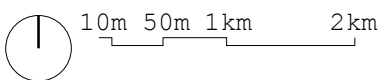
100 m 500 m 1 km  
scale 1:25.000

-  Sanitary structures
-  Markets
-  Culture and Education
-  Heritage
-  Recoleta Municipality

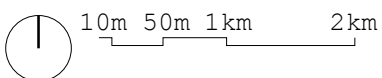


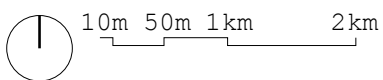
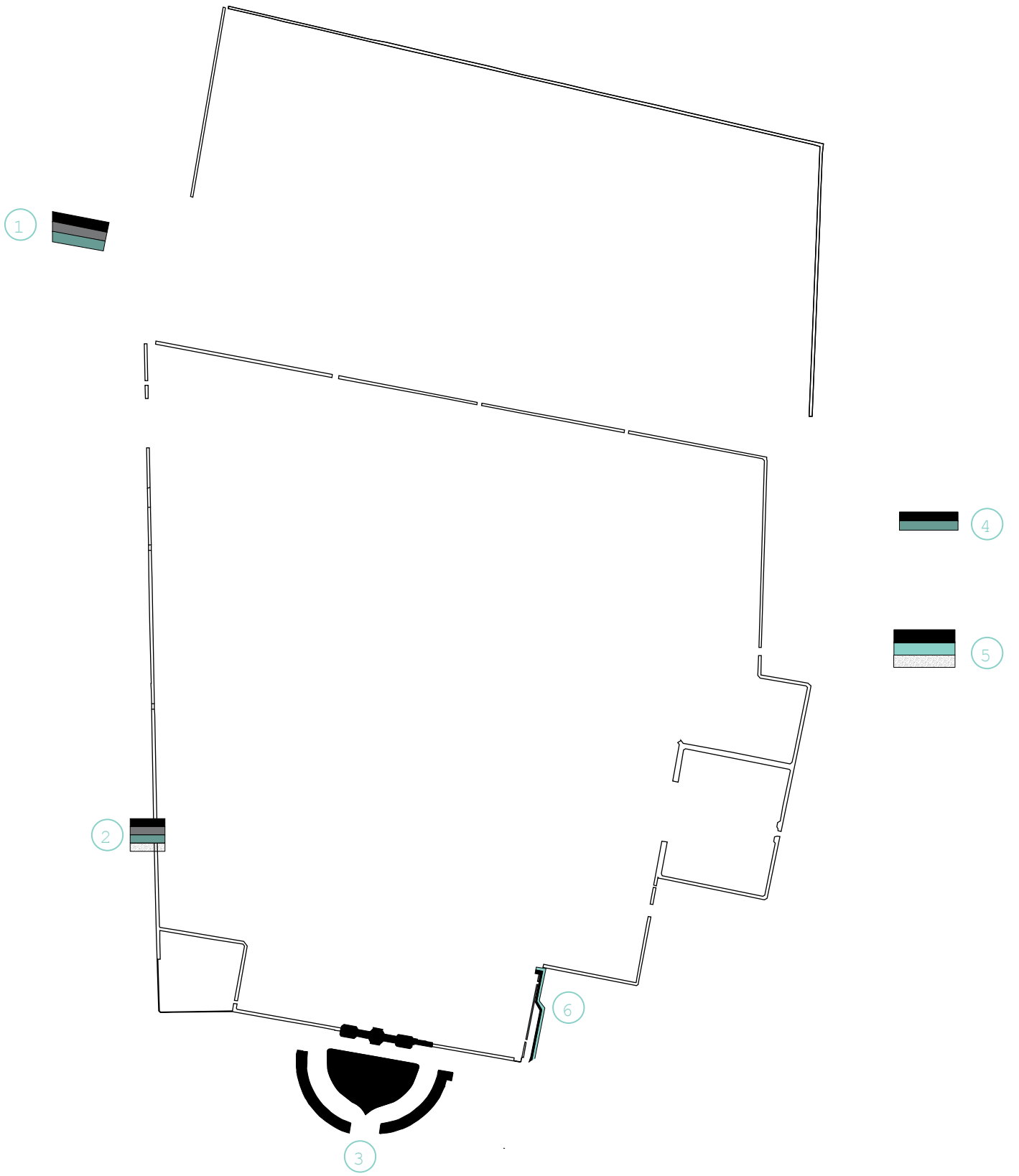
Subway  
Speedway



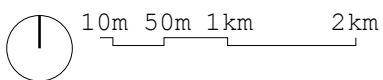




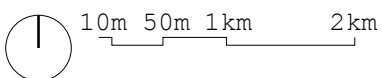


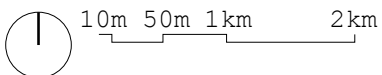
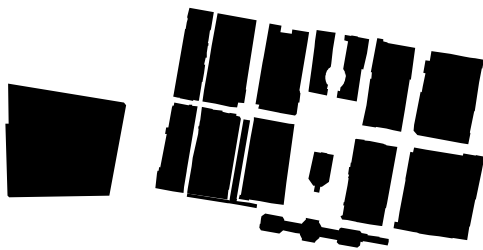


- peatonal entrance/exit
- vehicular controlled entrance
- vehicular controlled exit
- vehicular service entrance/exit
- funerary vehicles entrance/exit

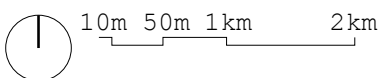
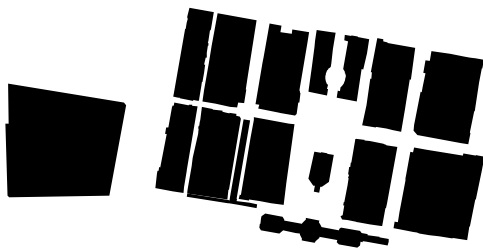


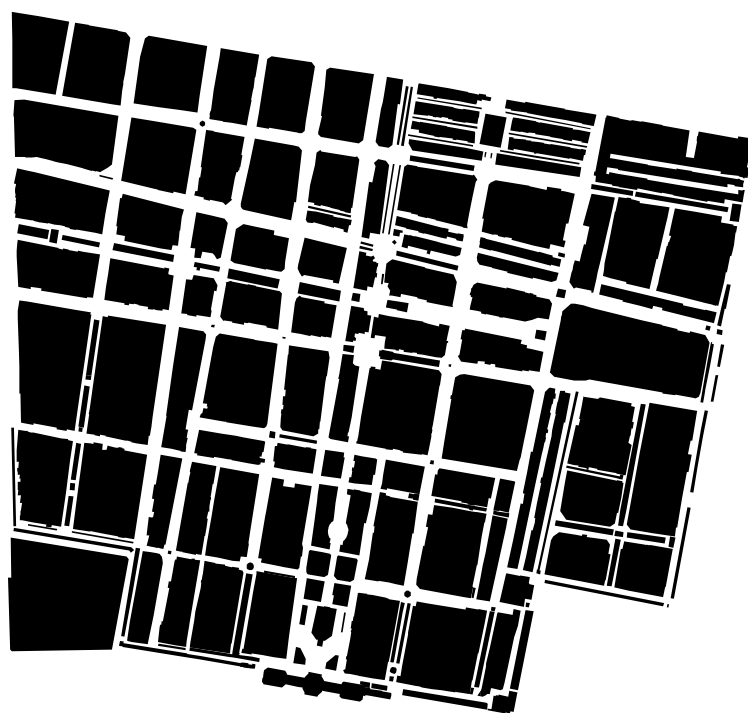
closed circulation





Zona fundacional  
Muro perimetral de adobe  
Edificio Portada  
8 patios  
1832 Capilla

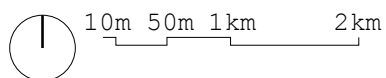


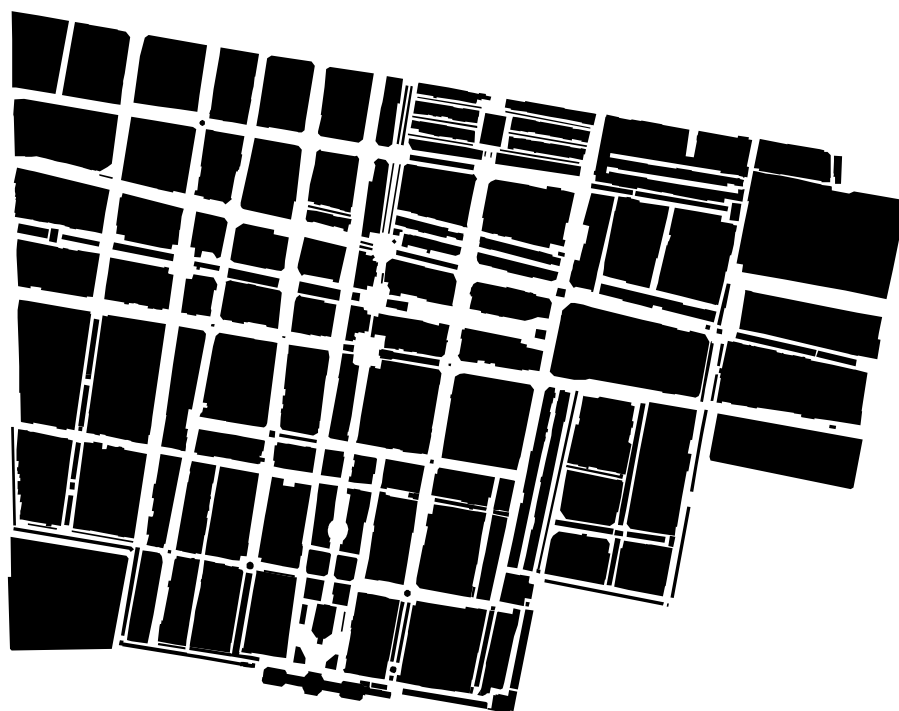


EXPANSIÓN DEL TERRITORIO  
A AVENIDA LIMAY

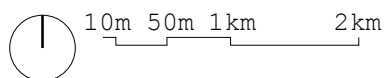
SE COMPRAN NUEVOS TERRENOS CHACRA LIMAY

APARECEN LOS MAUSOLEOS MONUMENTALES  
ECLECTICISMO ARQUITECTONICO  
MODELOS TRAIIDOS DE EUROPA



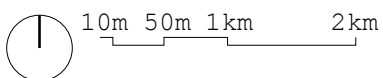
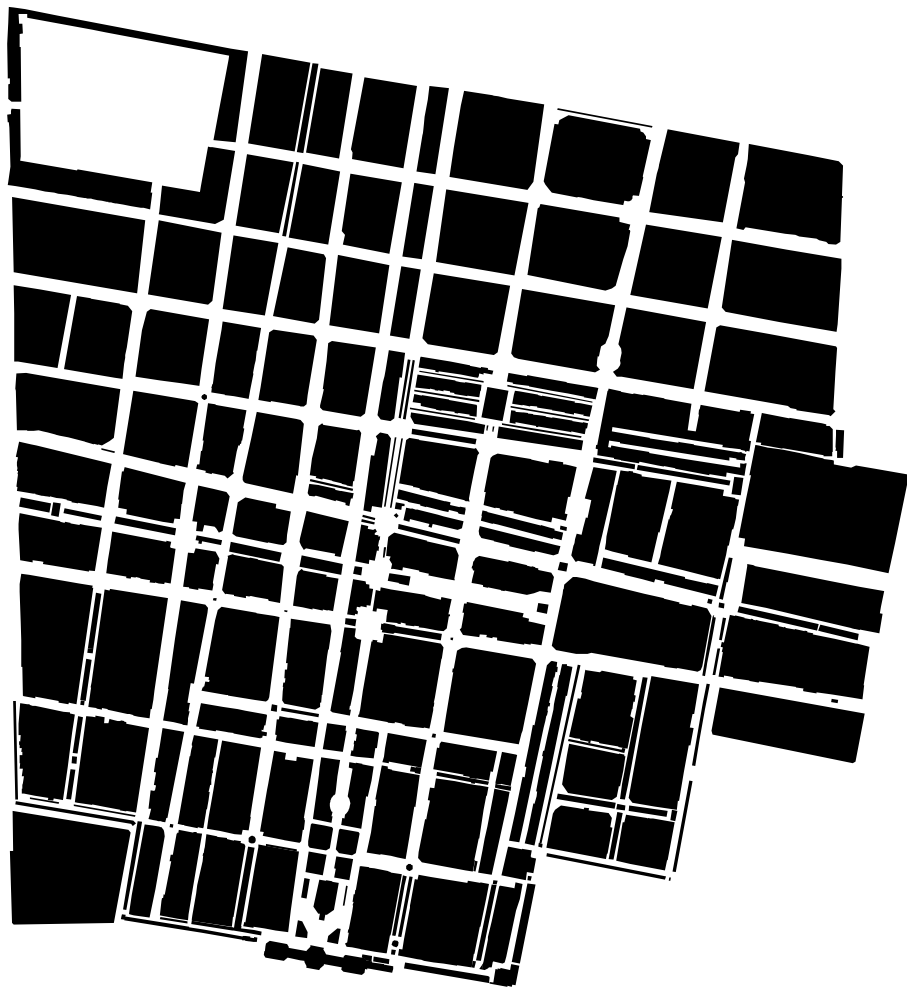


CONTINUA EXPANSIÓN DEL TERRITORIO HACIA EL ORIENTE



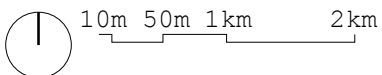
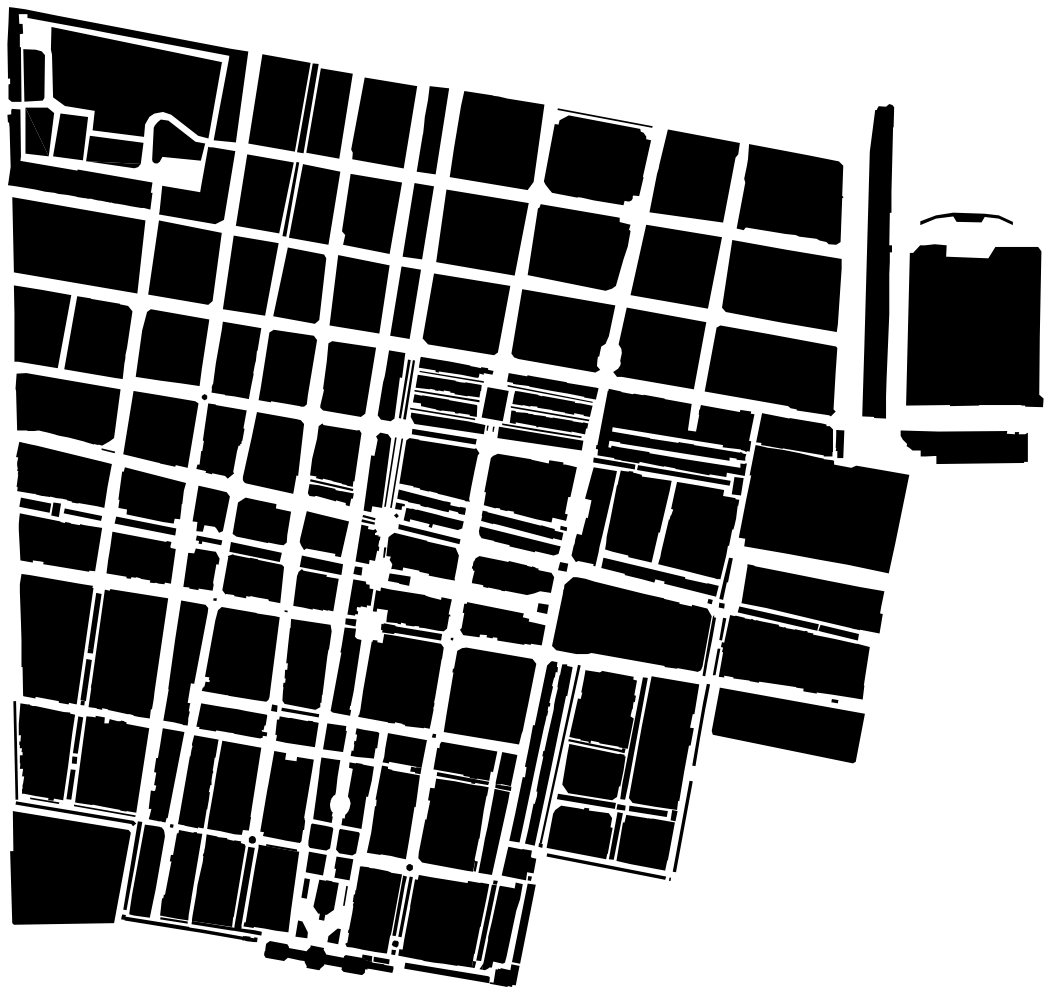
CASTAÑOS NUEVOS Y VIEJOS  
APARECEN DIVERSAS TIPOLOGÍAS  
USO GENERALIZADO DE LA BOVEDA FAMILIAR





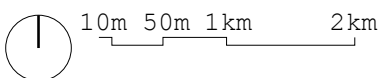

EXPANSIÓN DEL TERRITORIO HACIA EL NORTE

COMPLETANDO MURO PERIMETRAL  
CONSTRUCCIONES ART DECÓ Y UN INCIPIENTE MODERNO



EXPANSIÓN DEL TERRITORIO HACIA EL NORTE

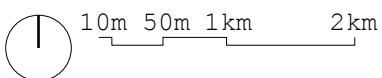
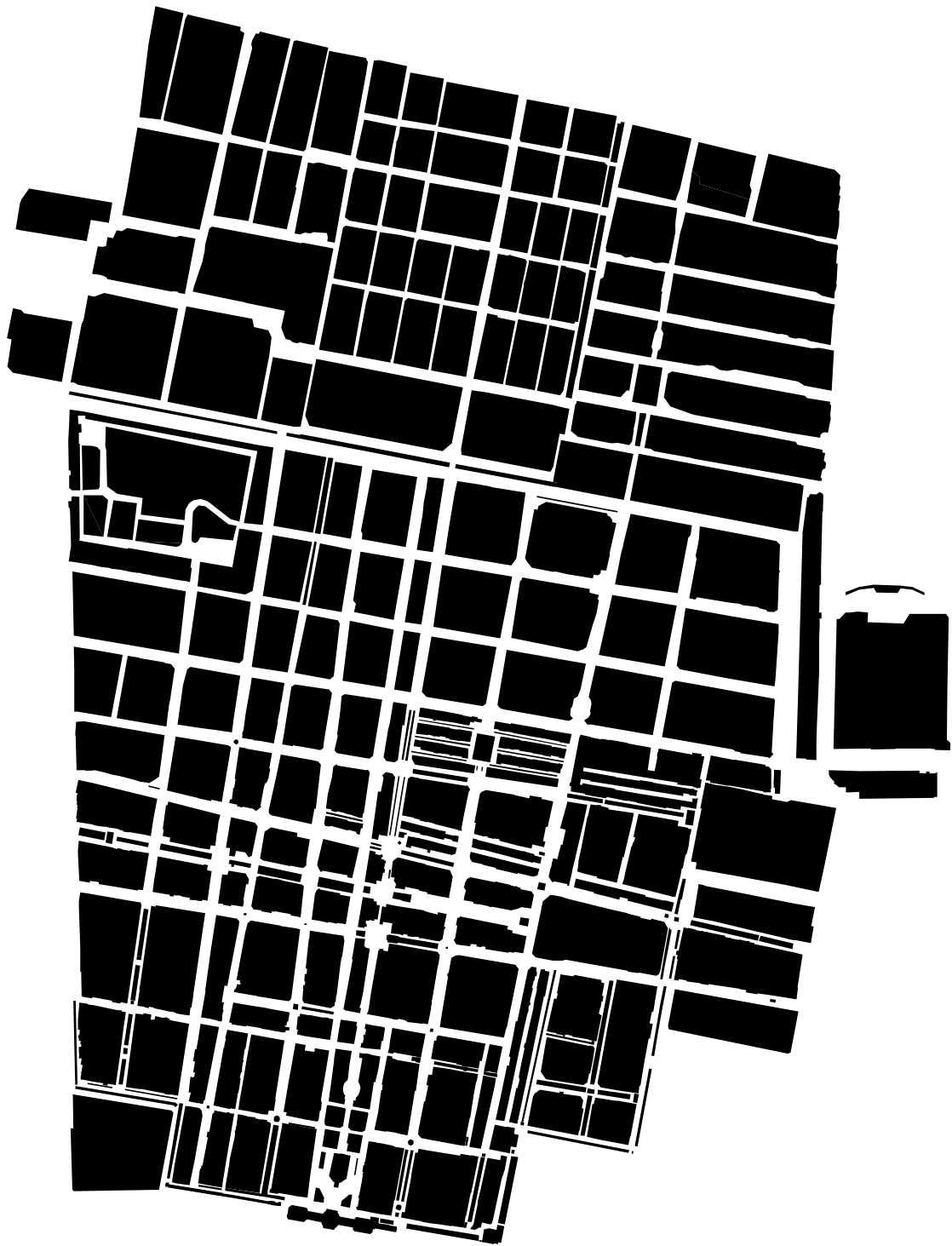
CREMATORIO  
APERTURA CIRCULACION VEHICULAR POR RECOLETA Y PEAJE

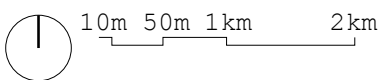


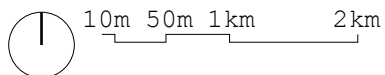
ALCANZA EXTENSIÓN ACTUAL

82,2 HECTAREAS

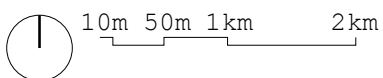

AL NORTE SE DESARROLLAN NUEVAS EDIFICACIONES COLECTIVAS CON NICHOS  
QUE ABSORBEN LAS DEMANDAS DE ESPACIO



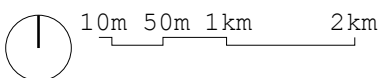
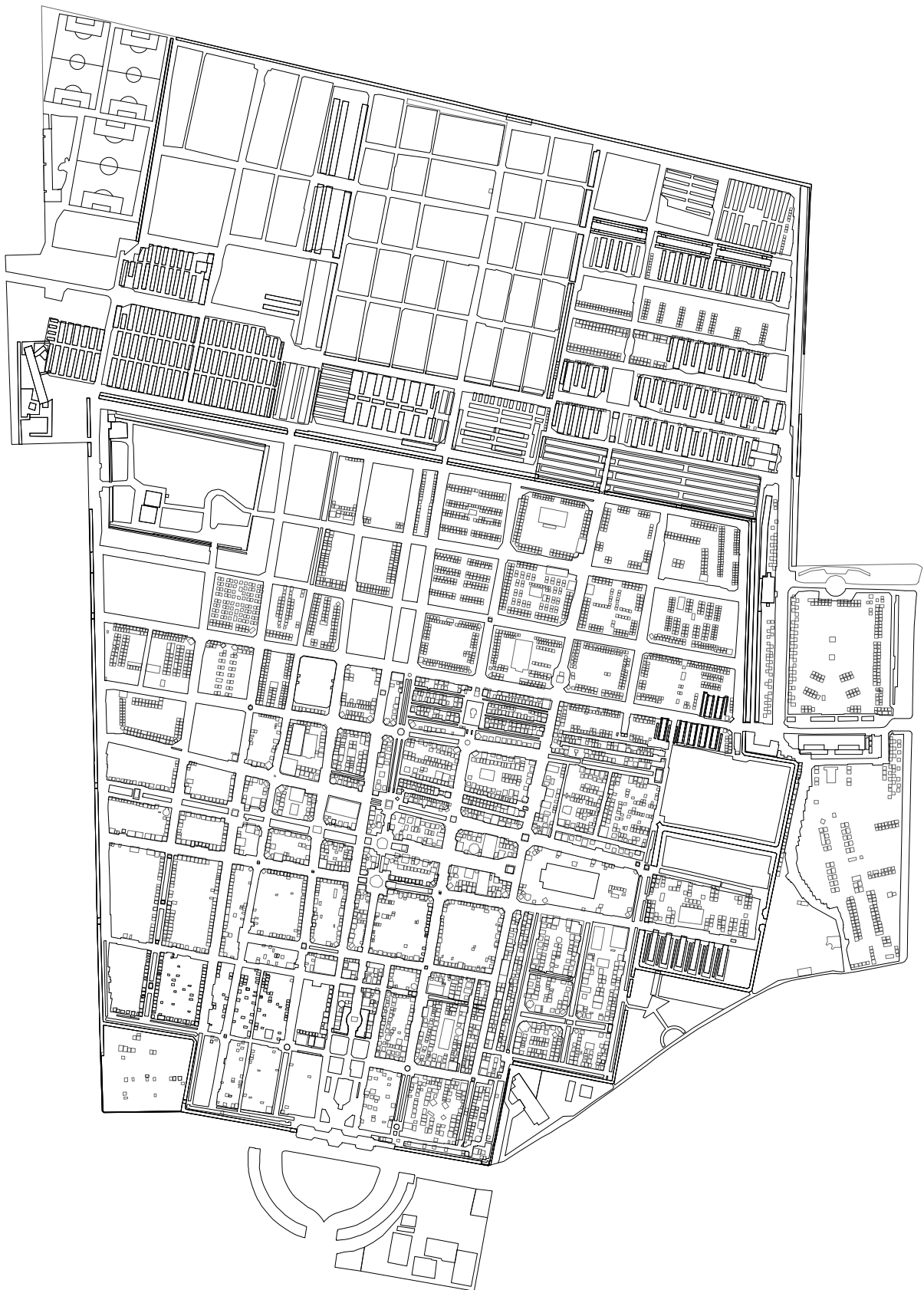




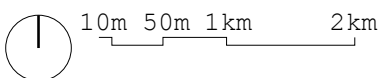
EL CASCO HISTORICO ES DECLARADO MONUMENTO HISTORICO QUEDANDO  
PROTEGIDO POR LA LEY 17.288 DE MONUMENTOS NACIONALES








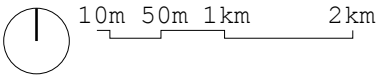
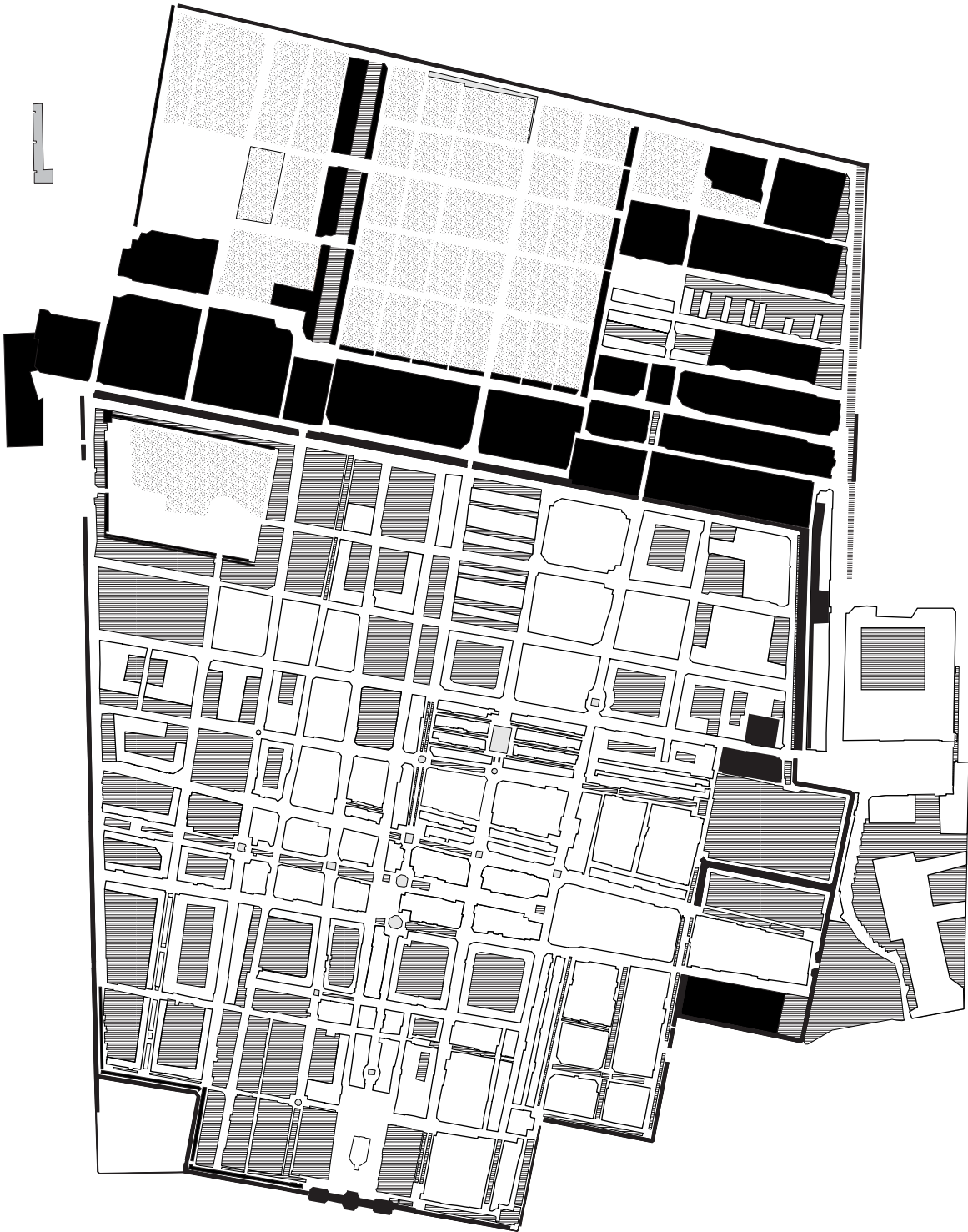
ZONAS PATRIMONIALES NO DECLARADAS  
DE INTERES PATRIMONIAL MEMORIALES









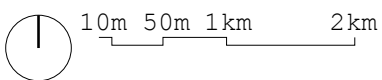
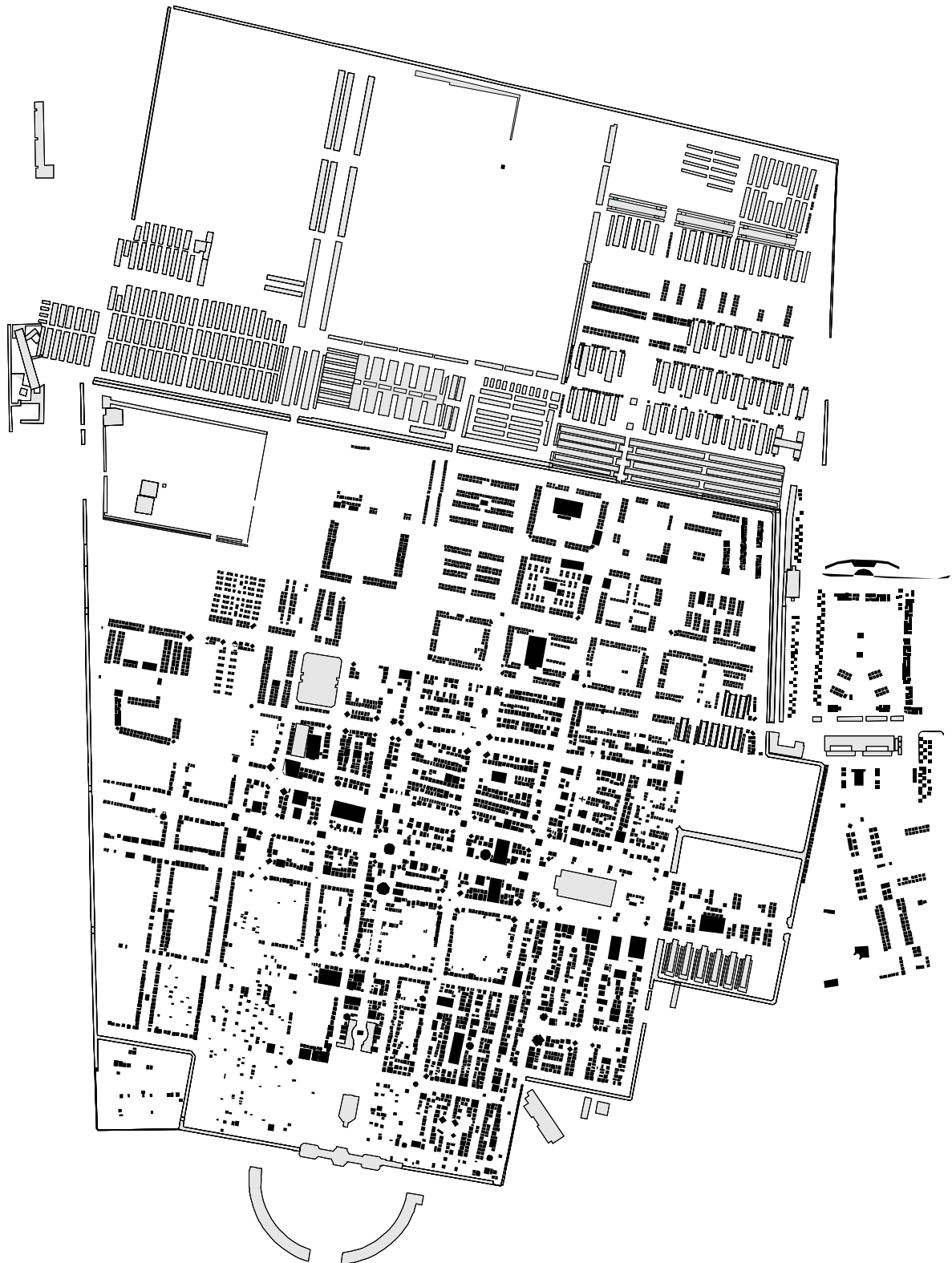




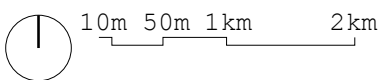
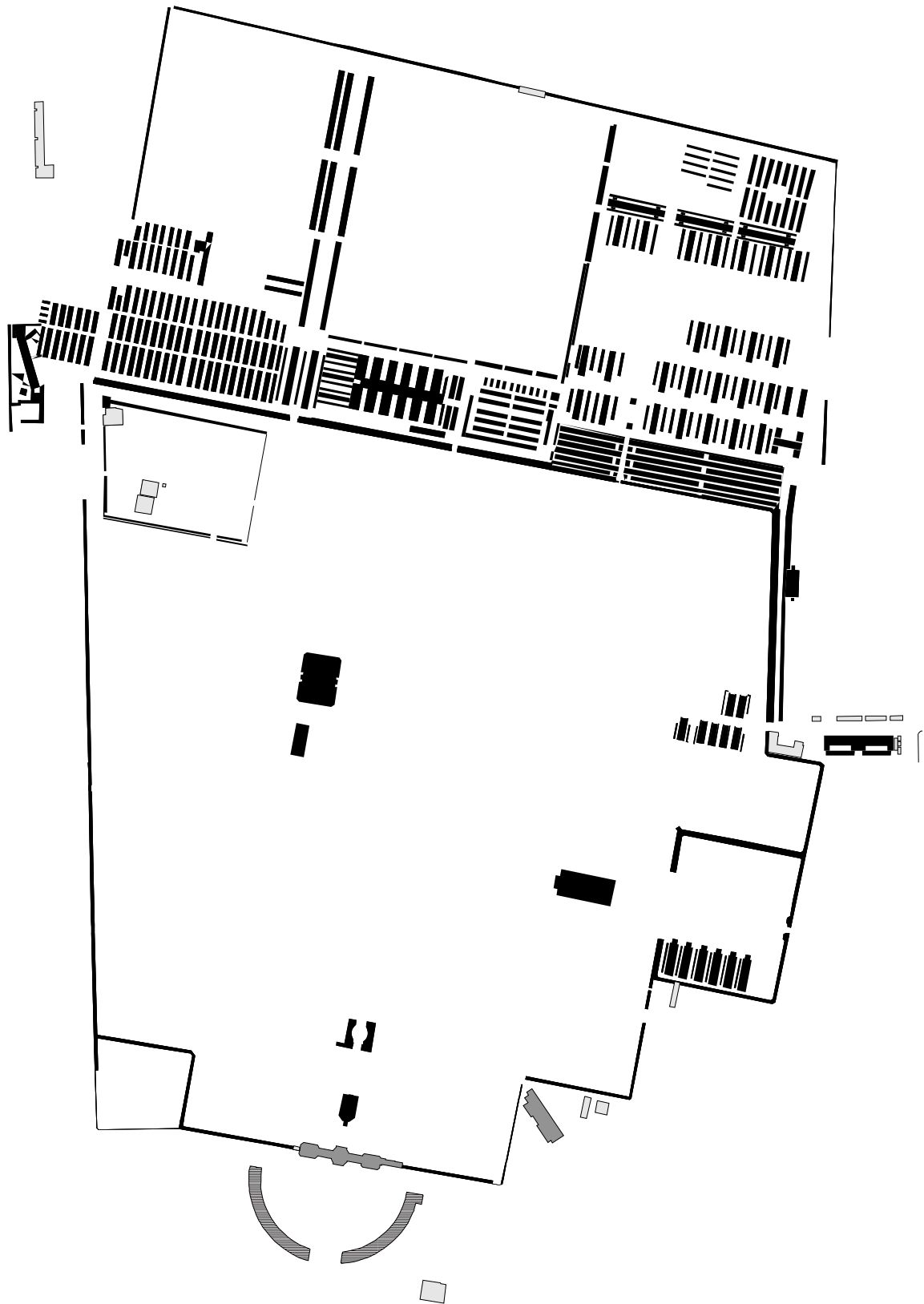
-  edificios administrativos y servicio
-  edificios funerarios publicos
-  mausoleos
-  bodegas
-  sepulturas de tierra



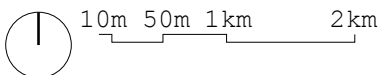
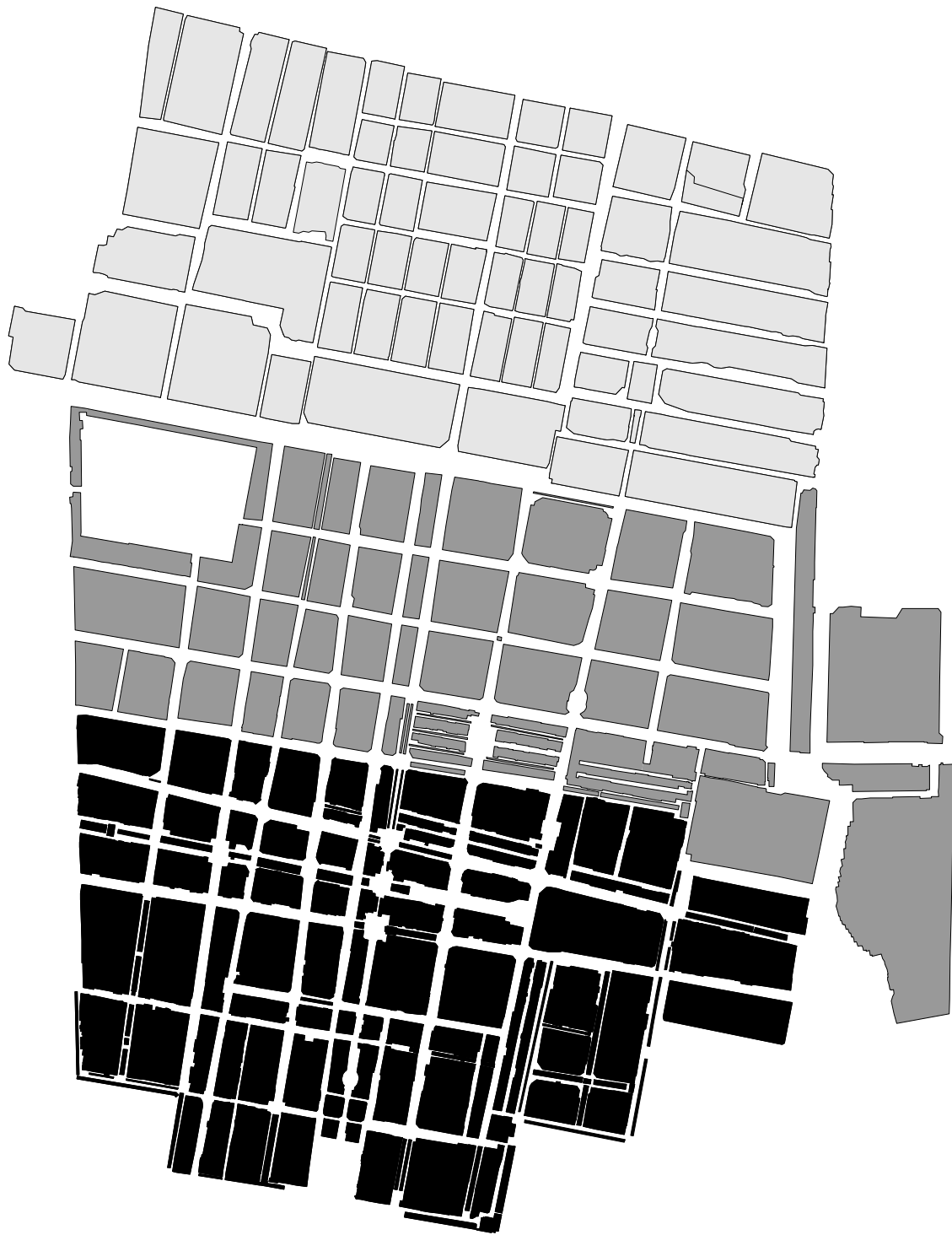
-  graves
-  mausoleo
-  boveda
-  gallery and
-  memorial
- 



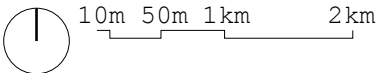
public  
private



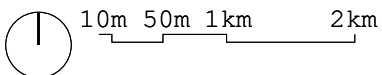
■ funeral service  
□ administrative  
▨ other



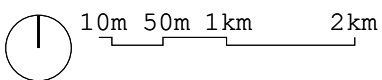
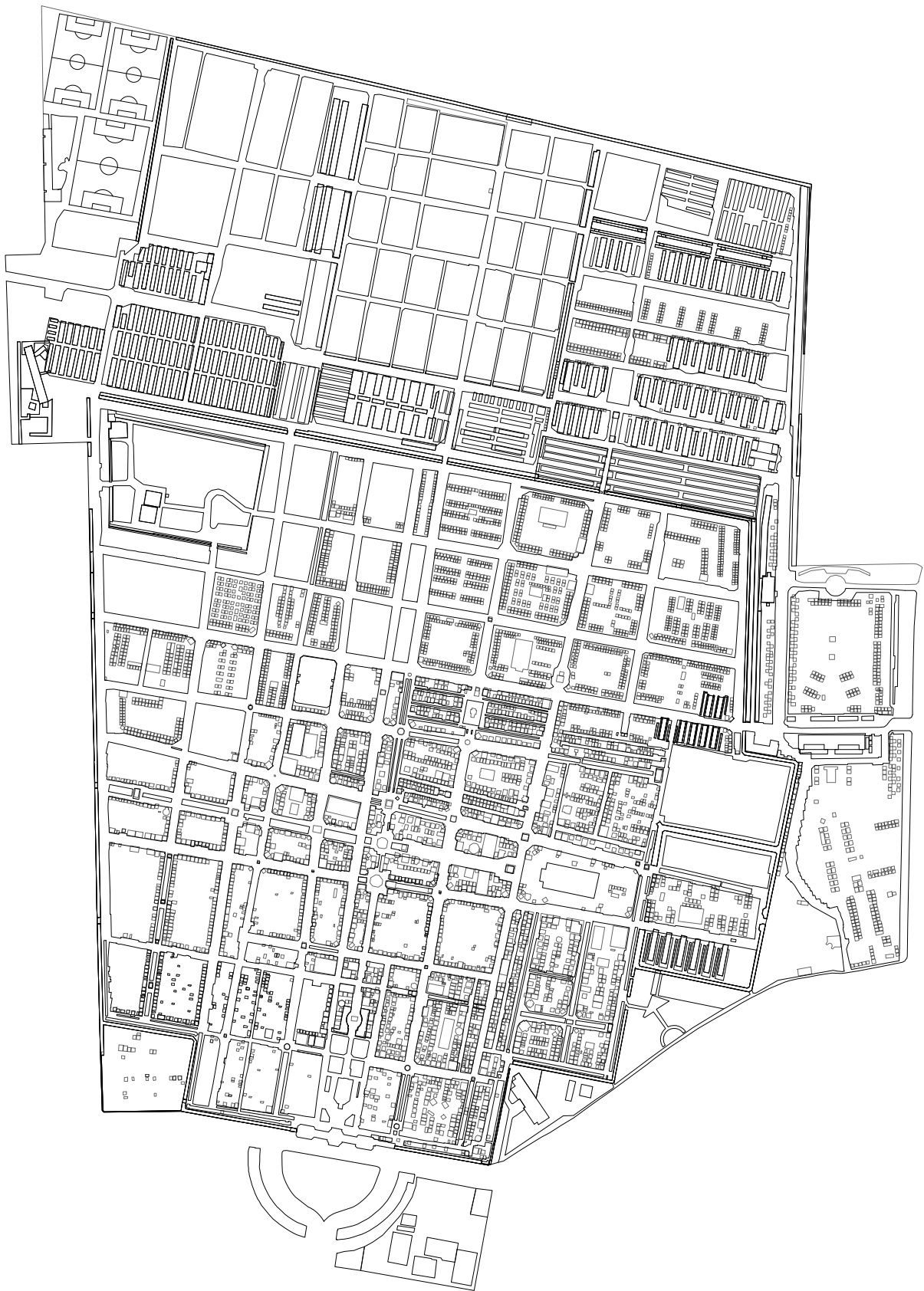
■	18.63 U.T.M. / m <sup>2</sup>
■	16.94 U.T.M. / m <sup>2</sup>
■	15.40 U.T.M. / m <sup>2</sup>



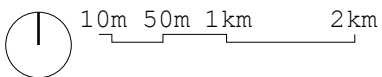
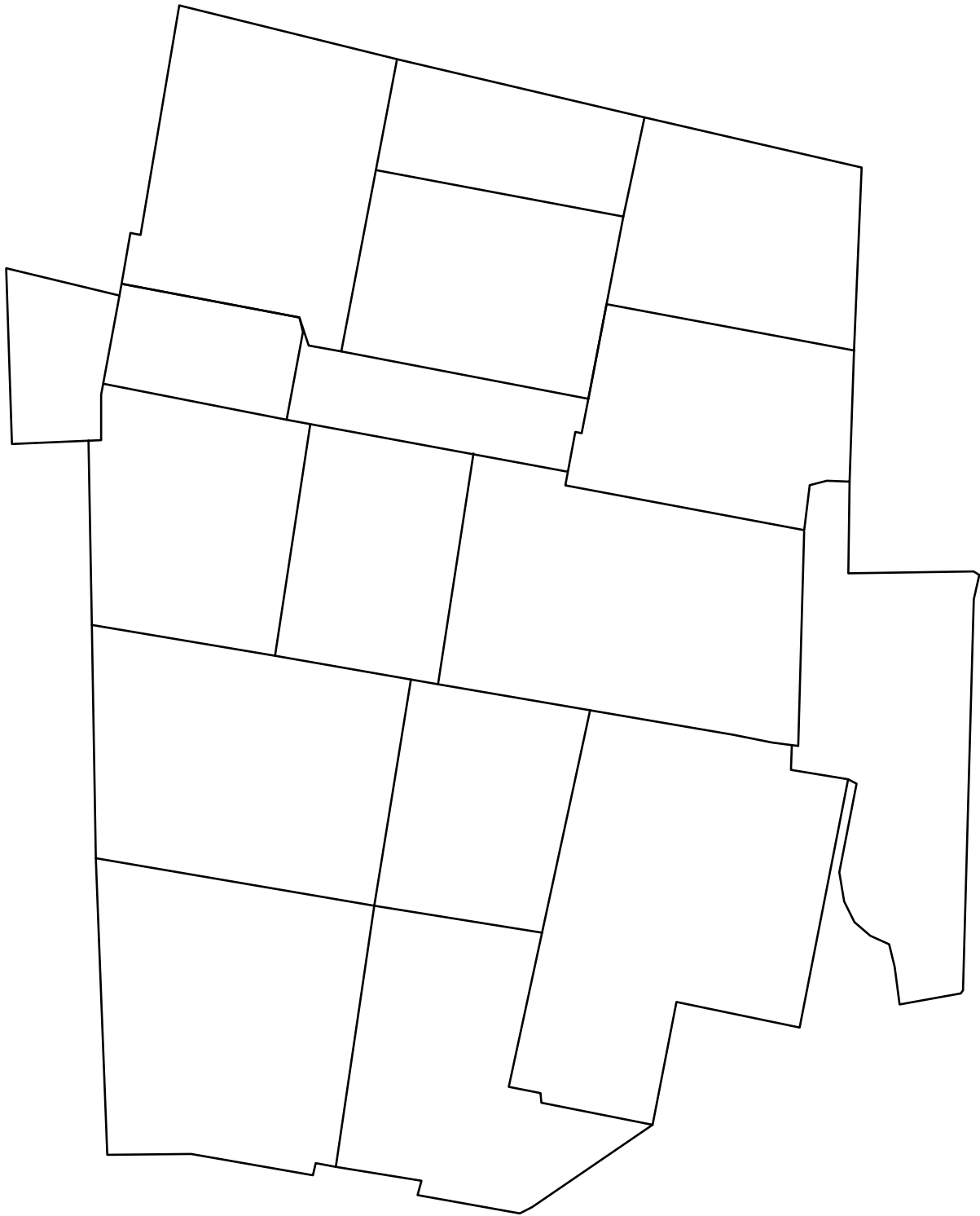
— main network  
— secondary network  
○ well



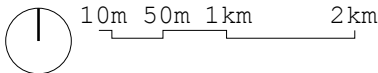

- washingtonia robusta
- araucaria angustifolia
- magnolia grandiflora
- phoenix canariensis
- cassuarina equisetifolia
- tilia cordata
- cupresus sup
- shinus molle
- eucalyptus globulus
- jubaea chilensis
- phytolacca dioca







— sectors



◆ informal settlements