

URBAN ANALYSIS

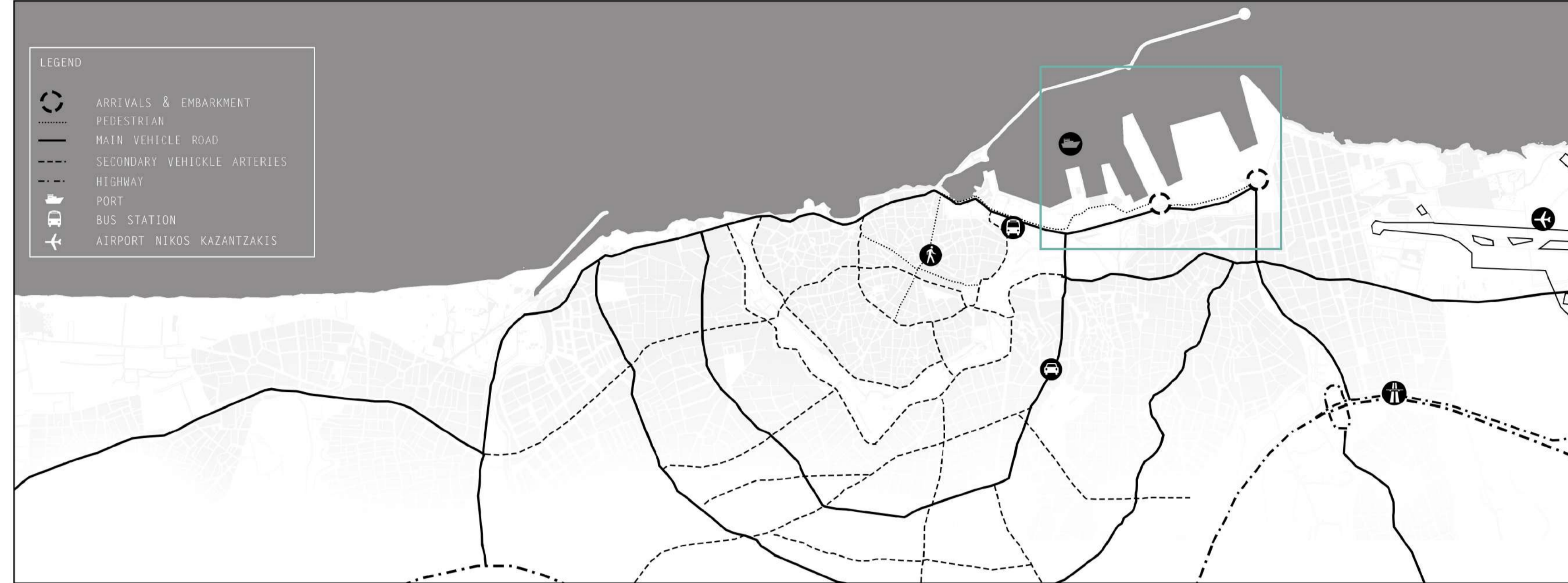
DEVELOPMENT & COAST FORMATIONS



LOCATION

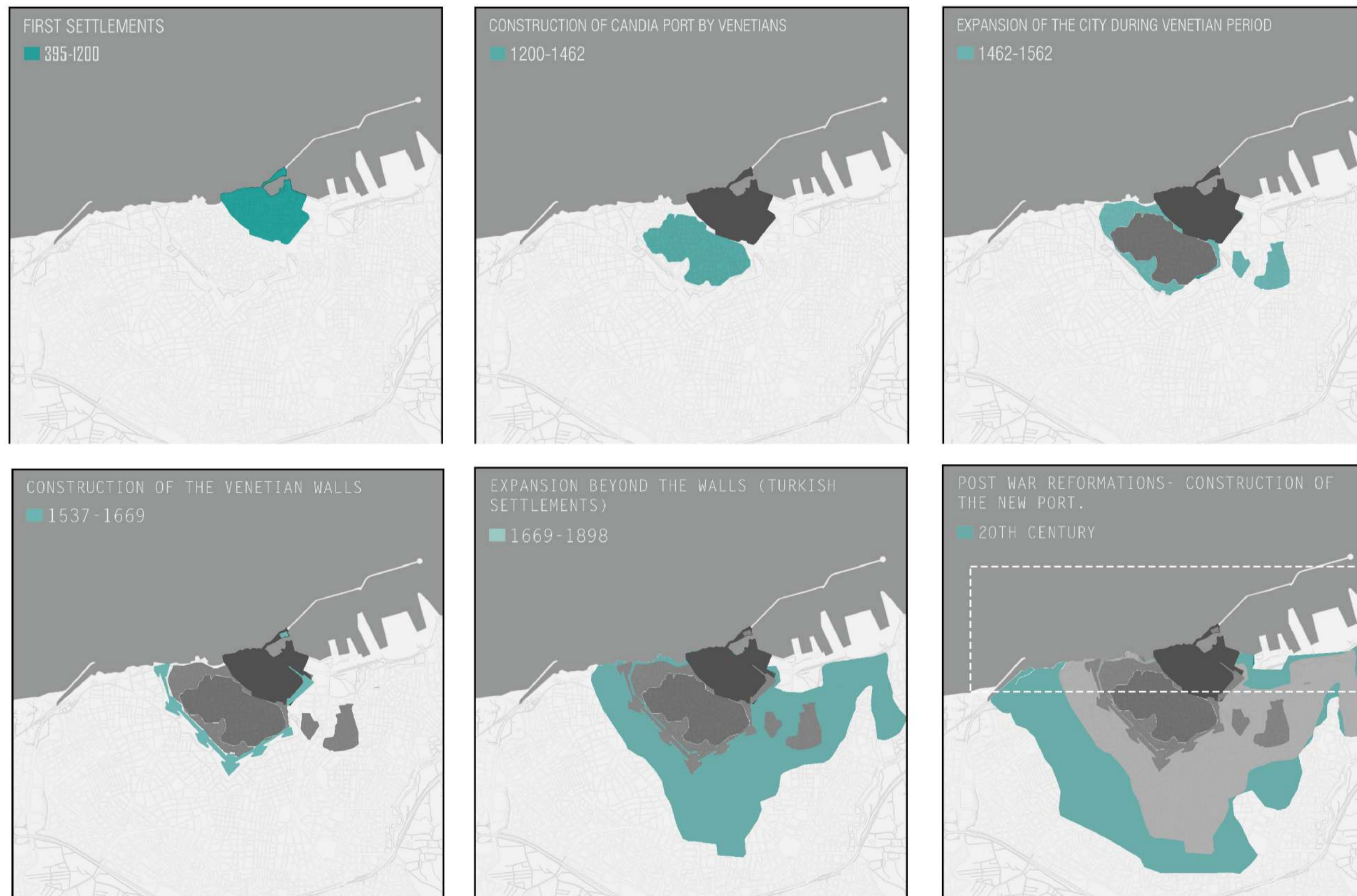


INFRASTRUCTURES

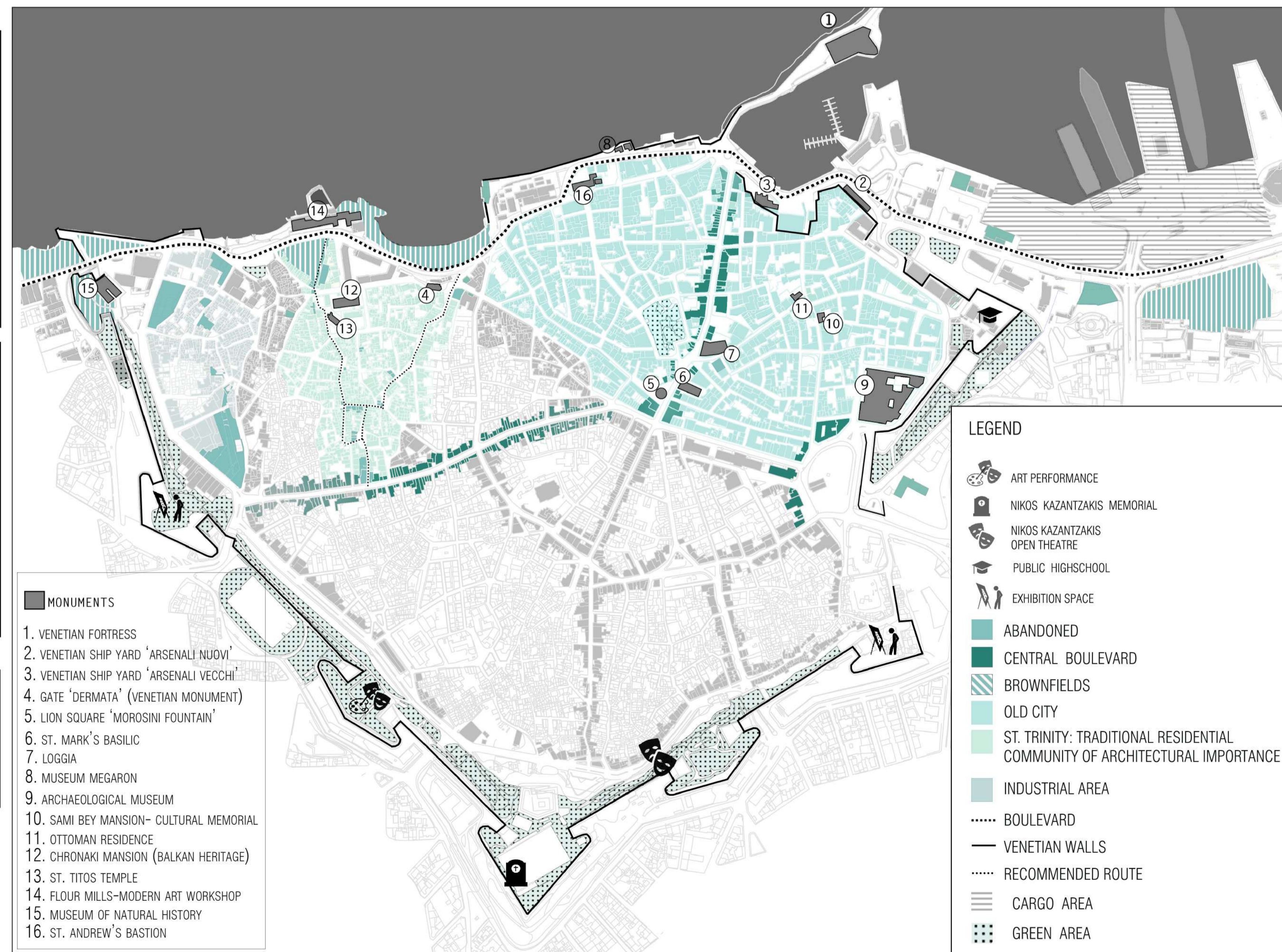



HERAKLION 2017 1:5000

URBAN DEVELOPMENT OF THE TOWN



HERAKLION COAST: ZONE DISTRIBUTION



- MONUMENTS**
1. VENETIAN FORTRESS
 2. VENETIAN SHIP YARD 'ARSENALI NUOVI'
 3. VENETIAN SHIP YARD 'ARSENALI VECCHI'
 4. GATE 'DERMATA' (VENETIAN MONUMENT)
 5. LION SQUARE 'MOROSINI FOUNTAIN'
 6. ST. MARK'S BASILIC
 7. LOGGIA
 8. MUSEUM MEGARON
 9. ARCHAEOLOGICAL MUSEUM
 10. SAMI BEY MANSION- CULTURAL MEMORIAL
 11. OTTOMAN RESIDENCE
 12. CHRONAKI MANSION (BALKAN HERITAGE)
 13. ST. TITOS TEMPLE
 14. FLOUR MILLS-MODERN ART WORKSHOP
 15. MUSEUM OF NATURAL HISTORY
 16. ST. ANDREW'S BASTION

- LEGEND**
- ART PERFORMANCE
 - NIKOS KAZANTZAKIS MEMORIAL
 - NIKOS KAZANTZAKIS OPEN THEATRE
 - PUBLIC HIGHSCHOOL
 - EXHIBITION SPACE
 - ABANDONED
 - CENTRAL BOULEVARD
 - BROWNFIELDS
 - OLD CITY
 - ST. TRINITY: TRADITIONAL RESIDENTIAL COMMUNITY OF ARCHITECTURAL IMPORTANCE
 - INDUSTRIAL AREA
 - BOULEVARD
 - VENETIAN WALLS
 - RECOMMENDED ROUTE
 - CARGO AREA
 - GREEN AREA