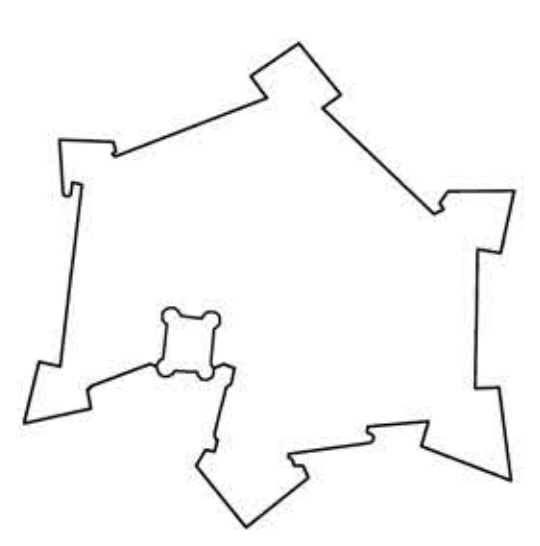





- 0** New parking area and new touristic access to the city
- 1** Enhancement of Piazza D'Armi and the area of the Rocca
- 2** Completion of the Incoronata's system of courts
- 3** Definition of the urban boundary of the Spalto Bresciani
- 4** Re-opening of the pedestrian path along the walls

**MAP OF THE INTERVENTIONS**

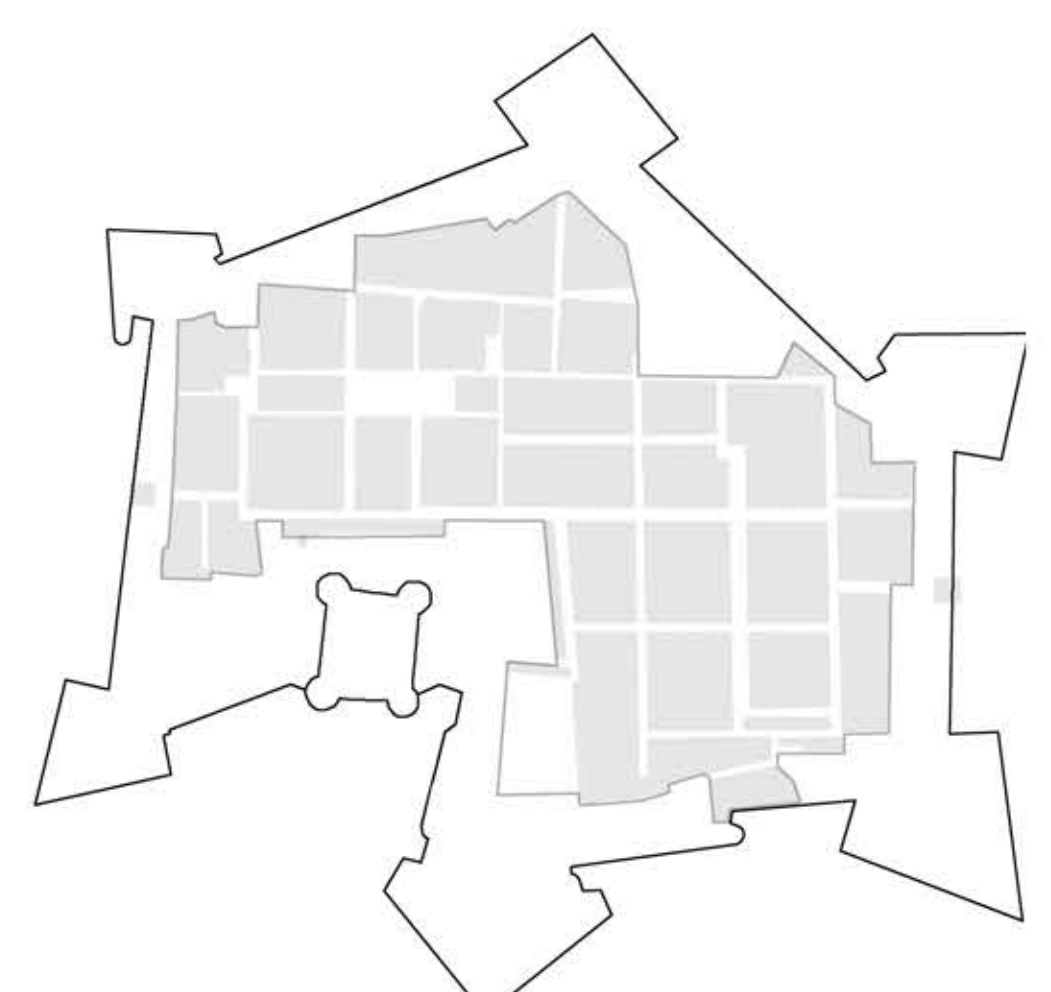
**WALLS AND BOUNDARIES**



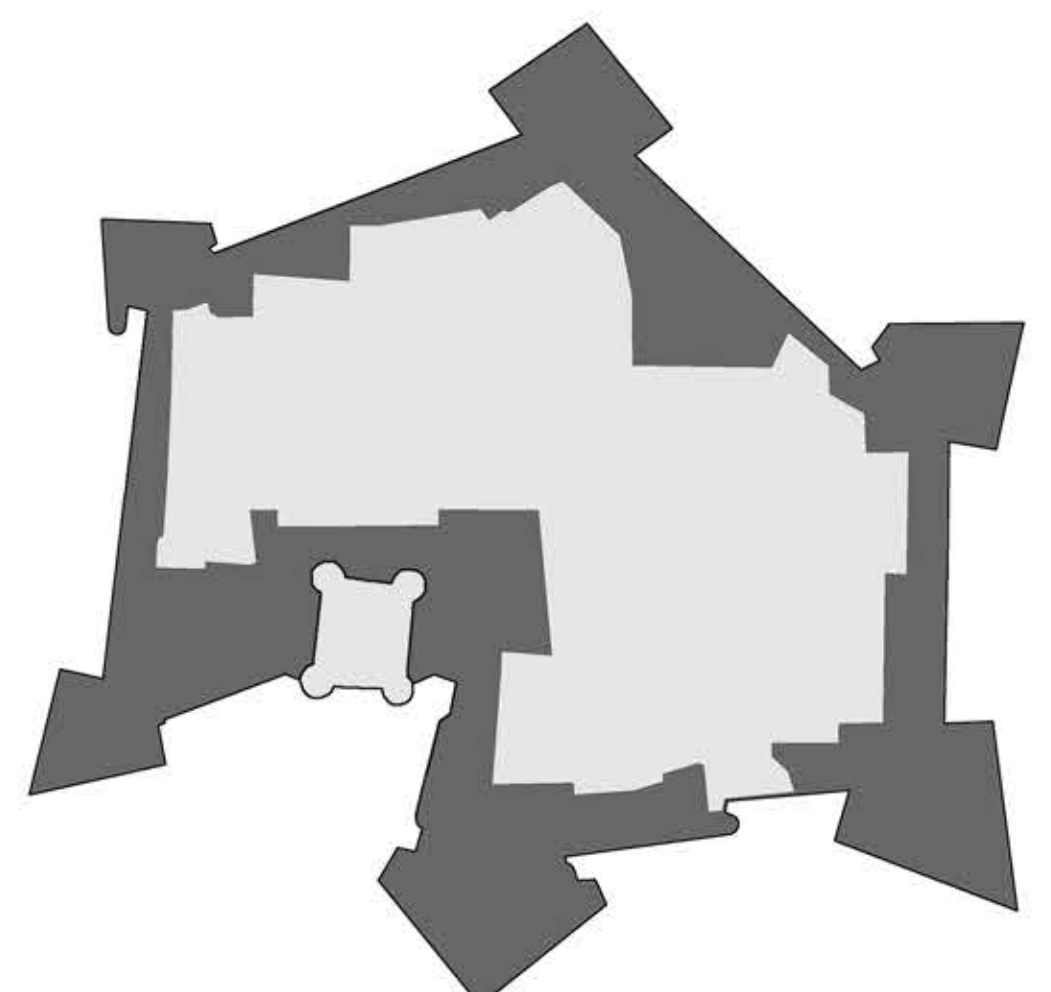
**THE WALLS**



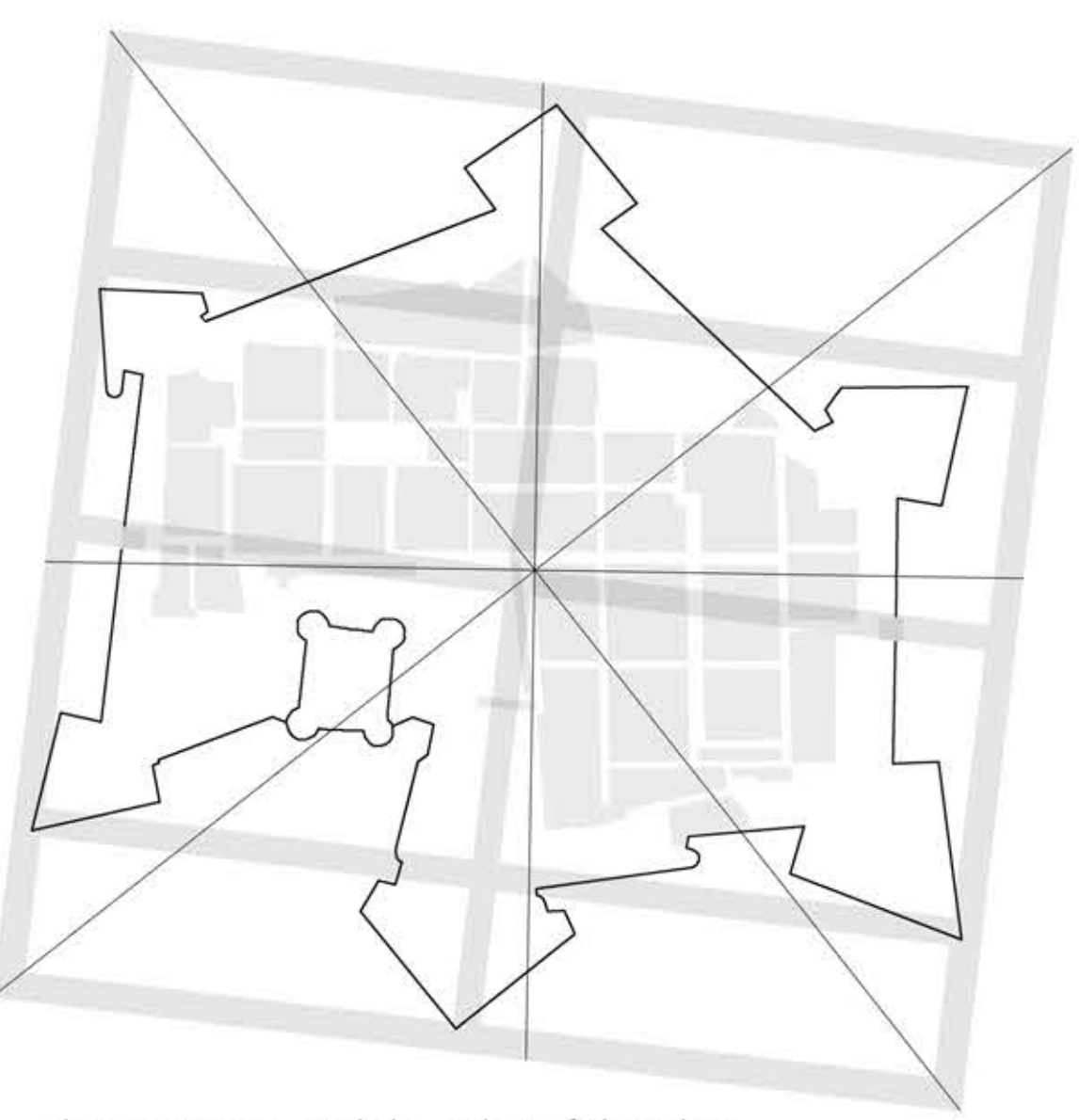
**THE GREEN SYSTEM**



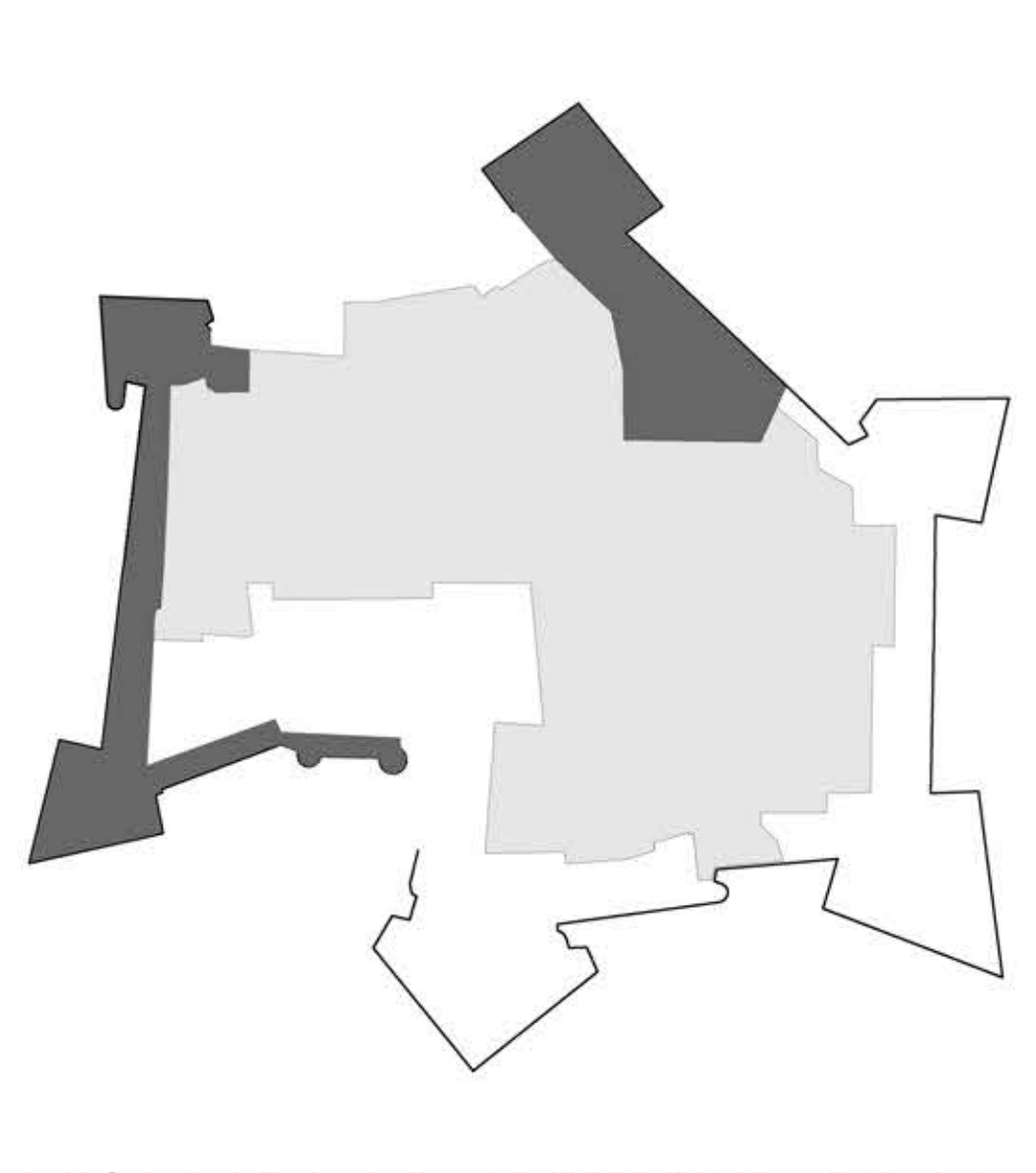
Irregularity in relation to the urban plan



Configurated green spaces with public access at the time of Vespasiano

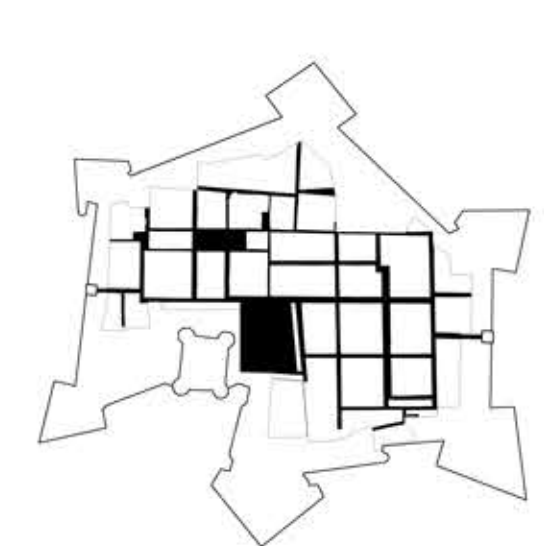


The geometry and the rules of the plan

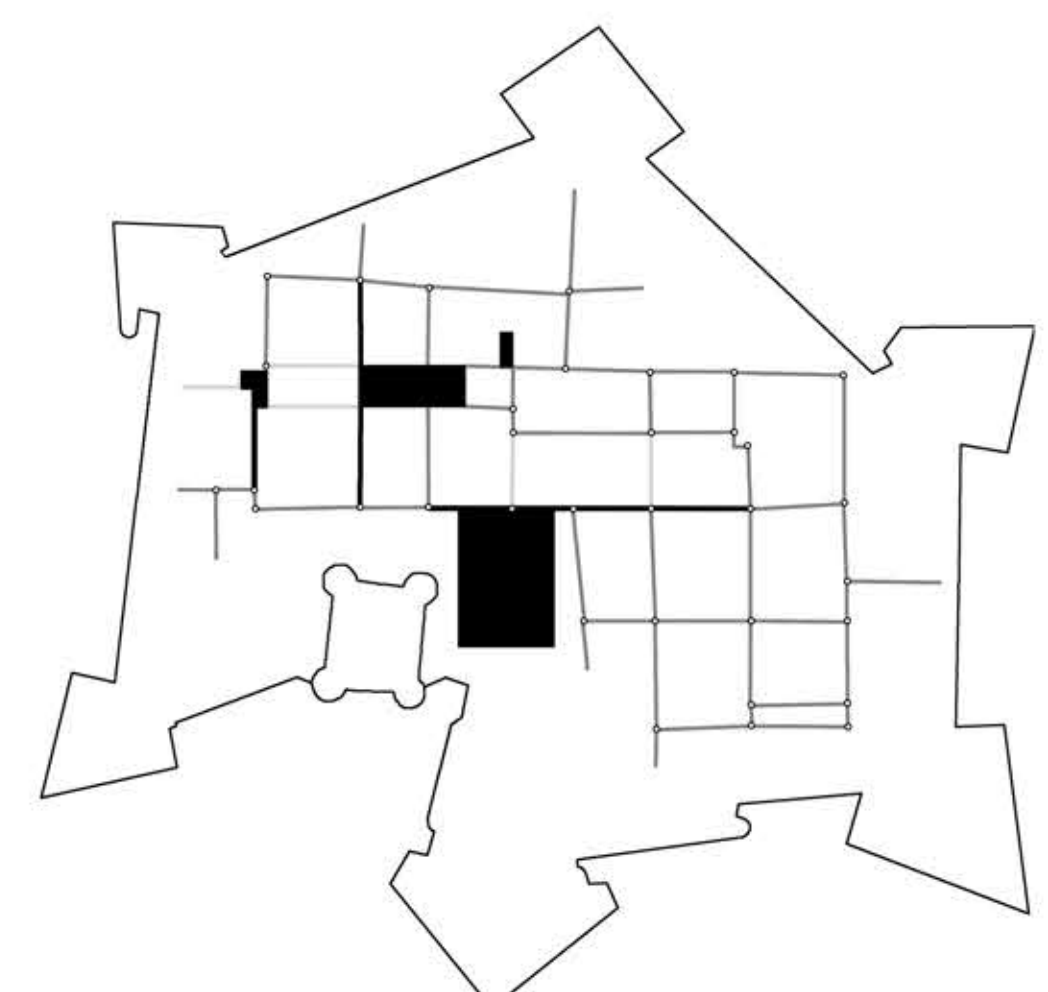


Configurated green spaces with public access today

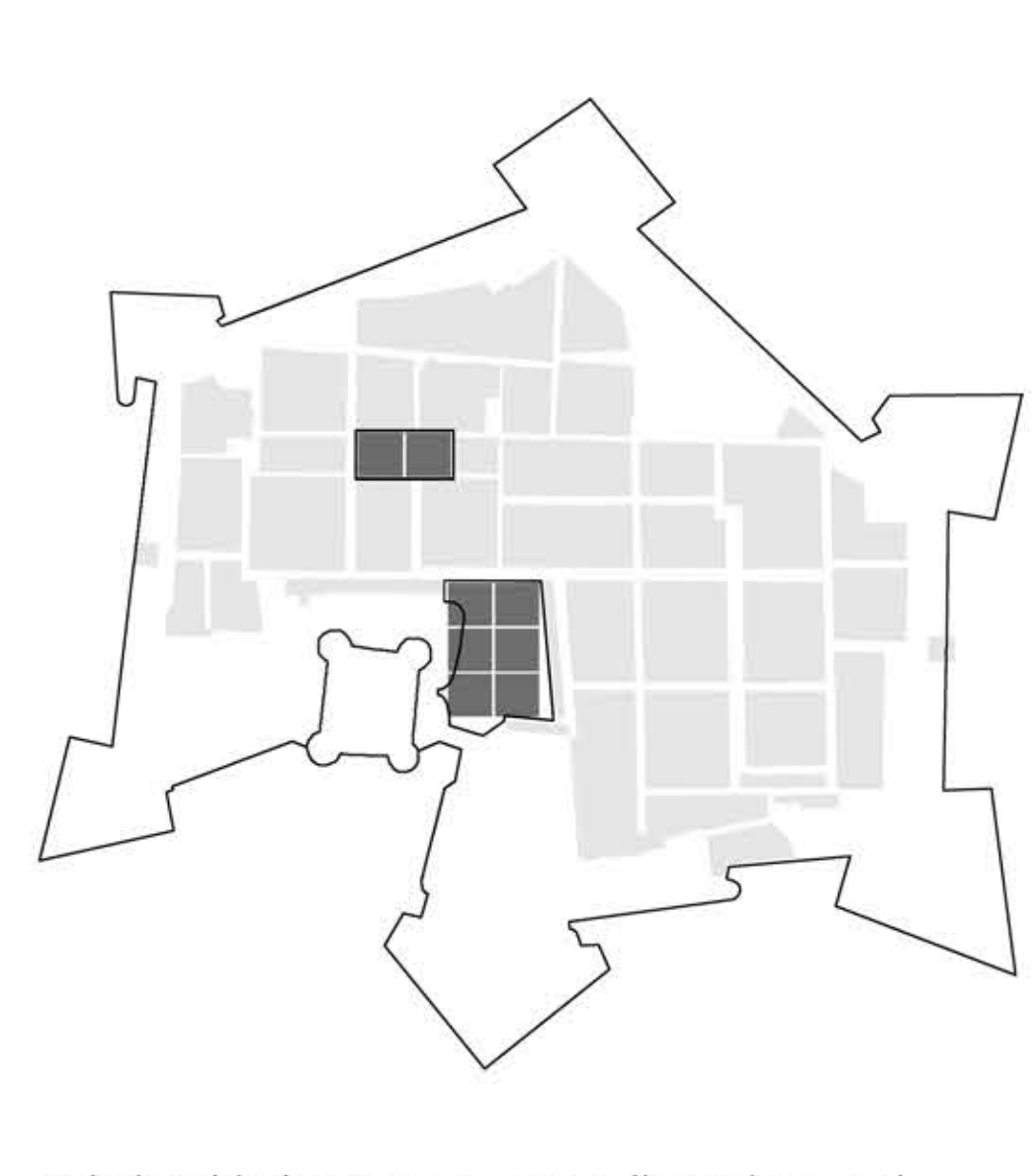
**THE BUILT ENVIRONMENT**



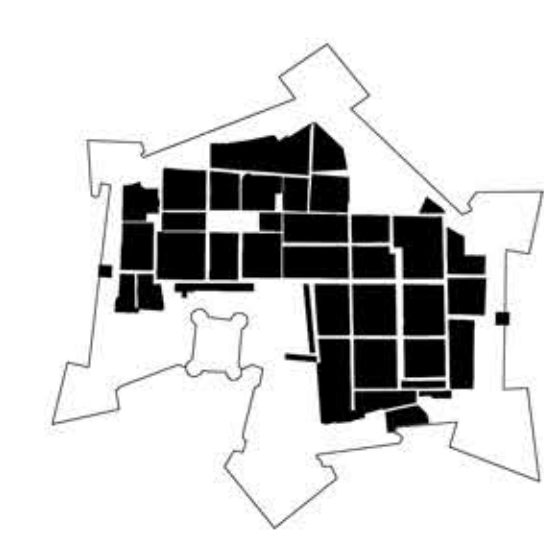
**THE ROAD STRUCTURE**



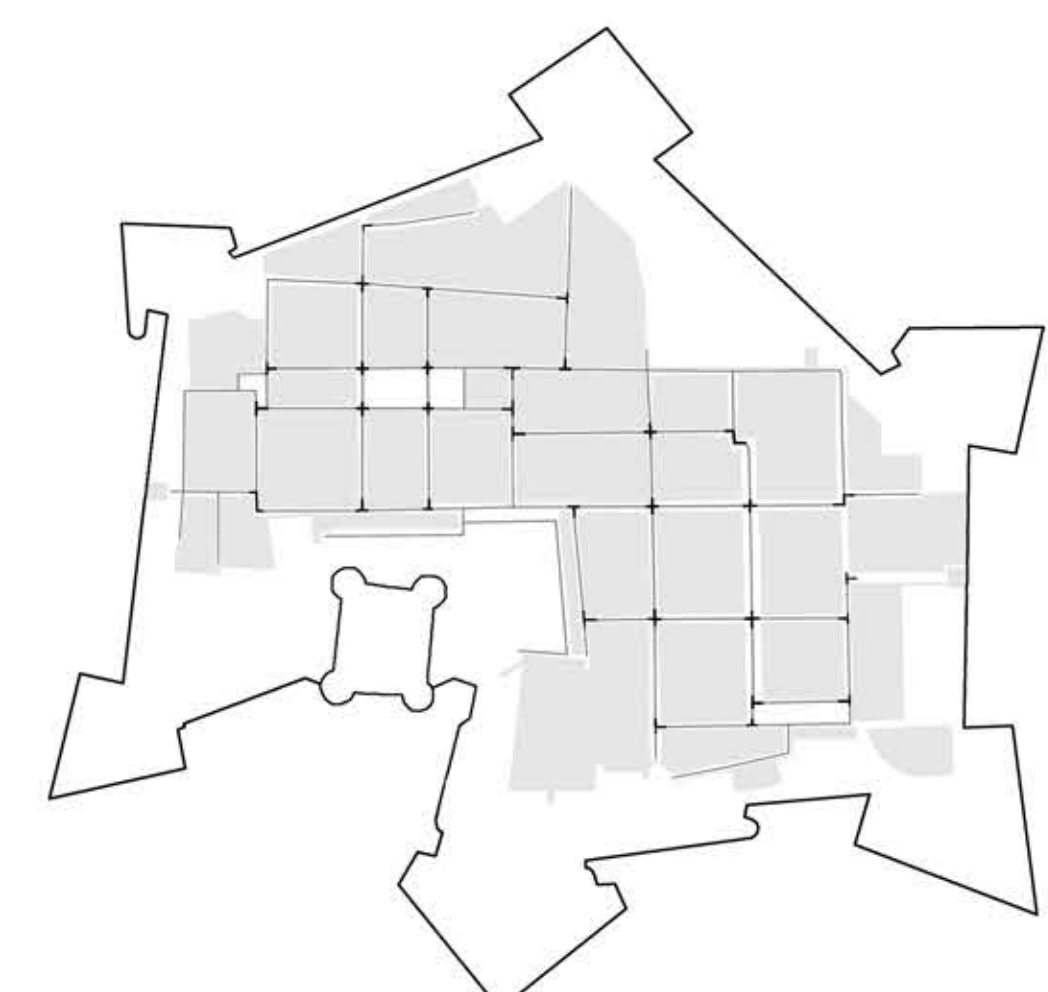
Hierarchie of streets and squares



Relationship between squares, dimentions and geometry



**THE BLOCKS**



The nodal points and the perspective side scenes



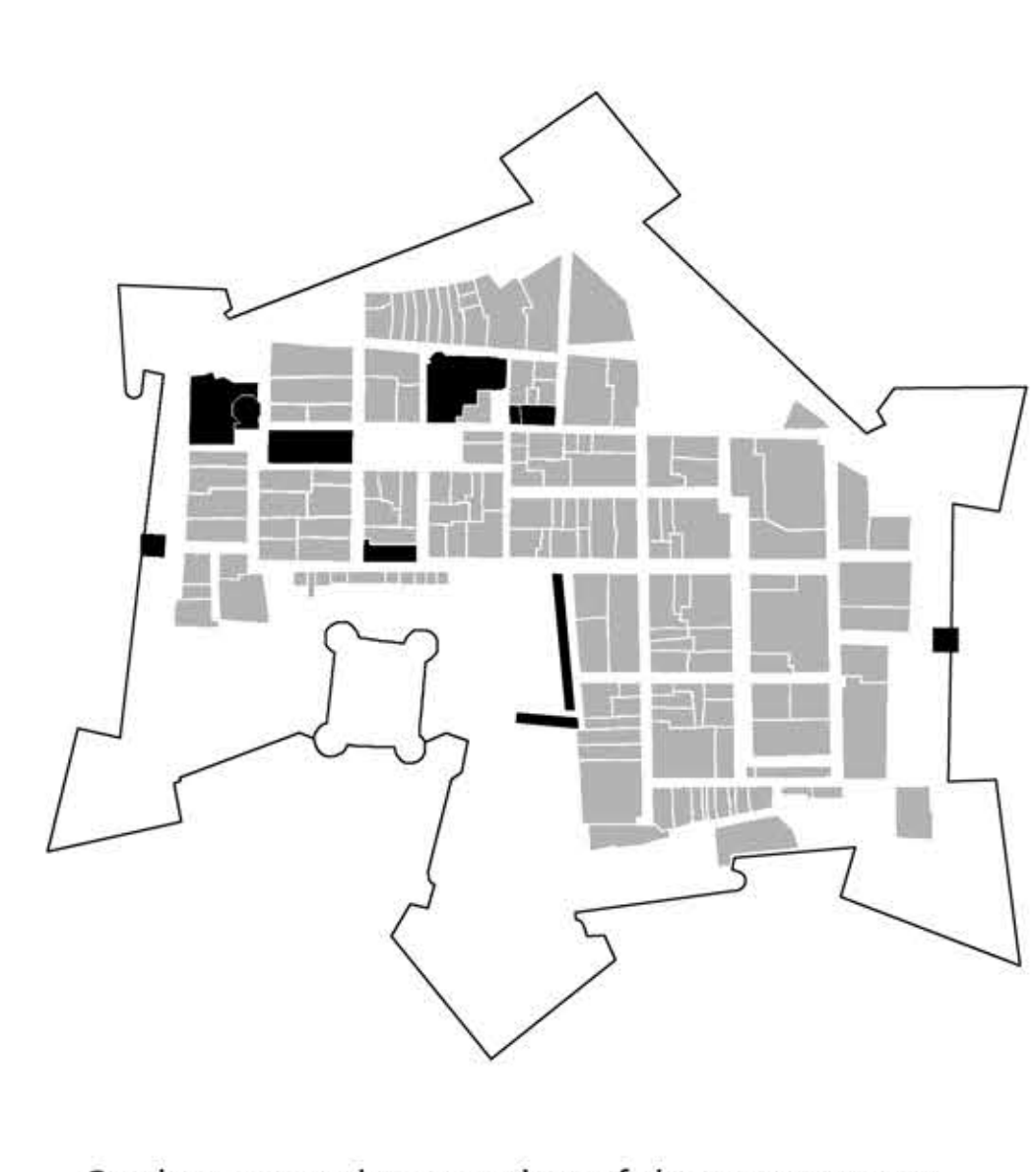
Different typologies in relation to the internal distribution



**THE LOTS**



Orientation of the residential lots



Settlement and proportion of the monuments