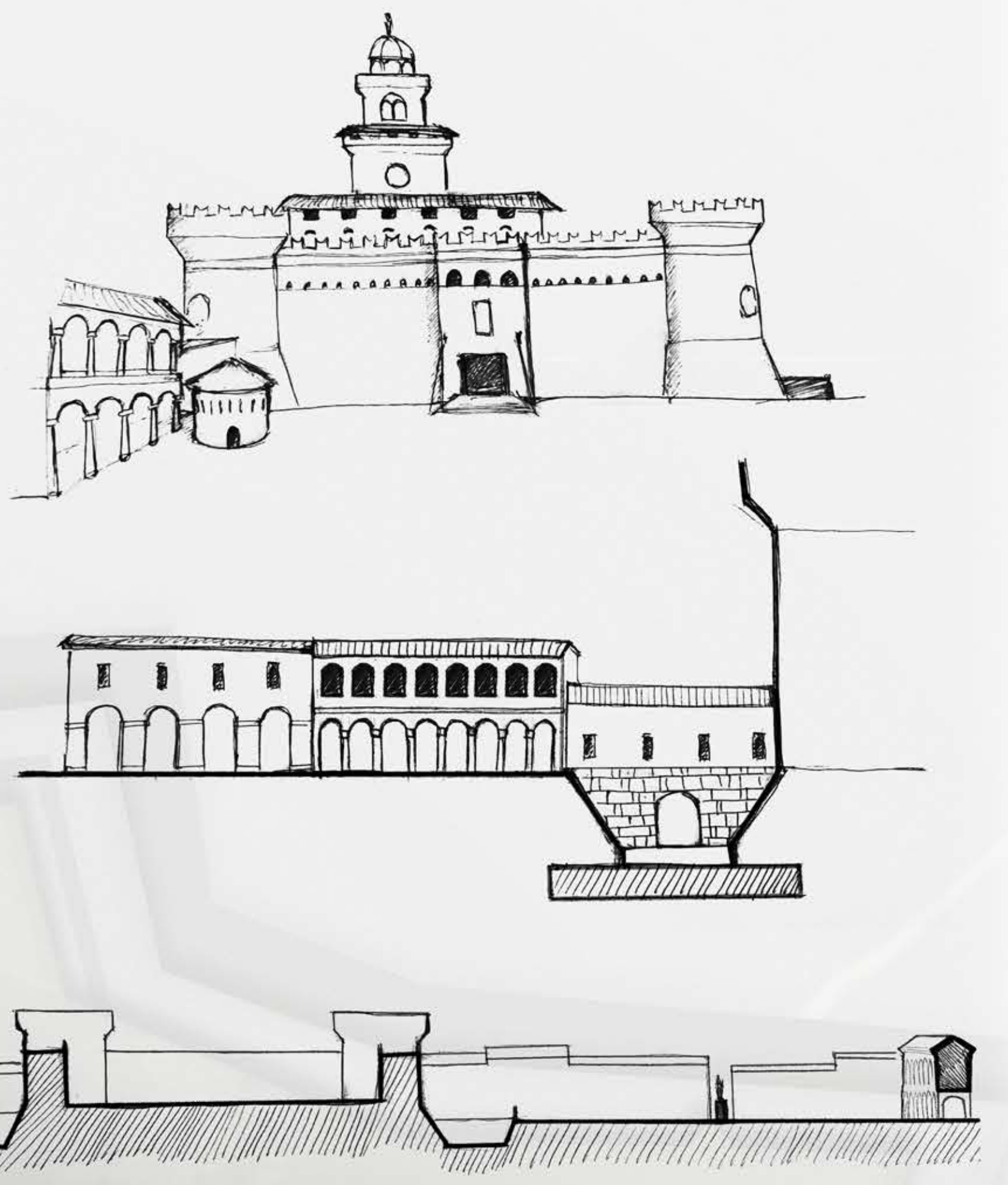


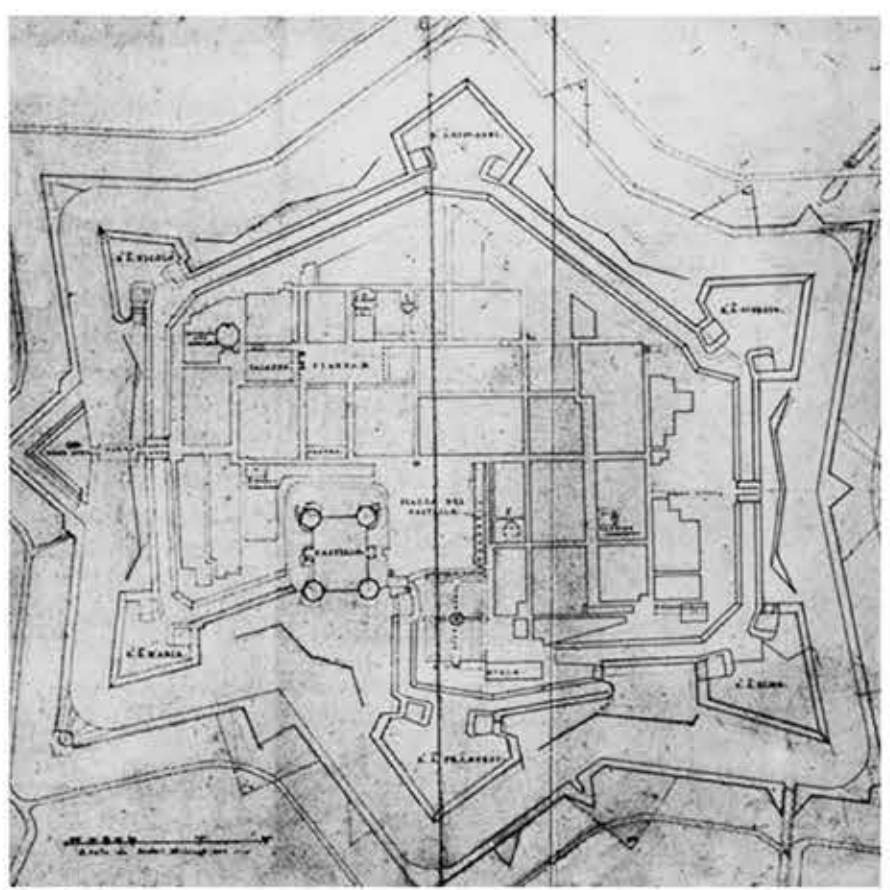
01 THE CITY AND THE ROCCA

IDEAL RECONSTRUCTION OF SABBIONETA IN XVI CENTURY SCALE 1:1000

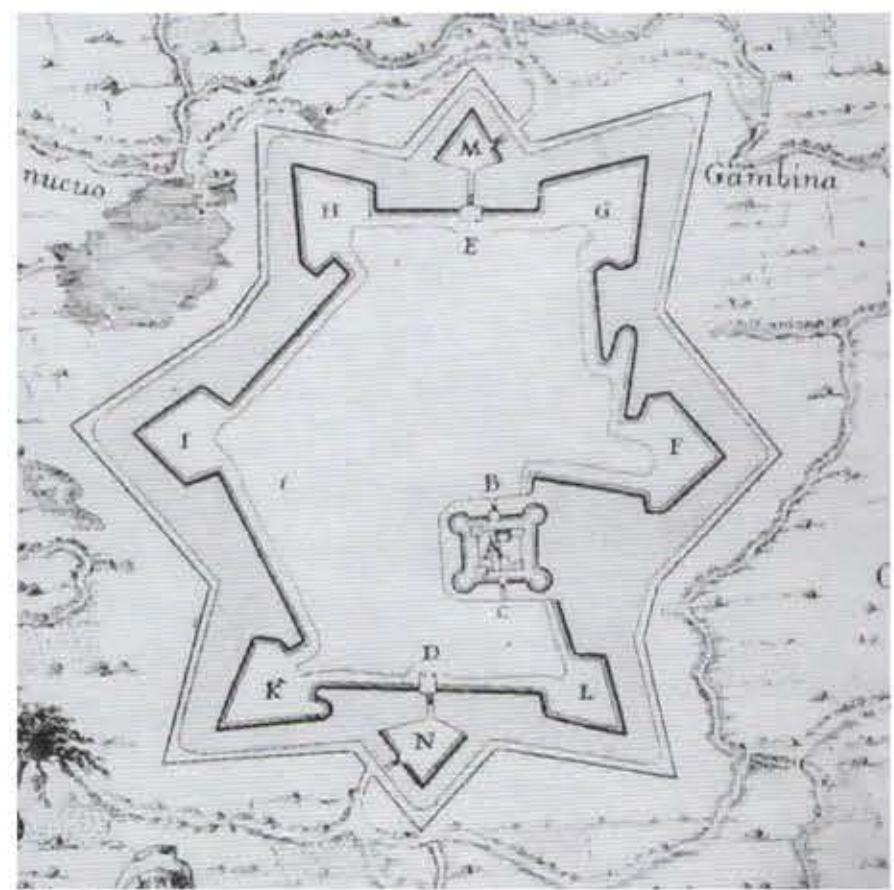


- 1 Rocca
- 2 Galleria degli Antichi or Corridor Grande
- 3 Palazzo Giardino or Casino
- 4 Corridor Piccolo
- 5 Armory
- 6 Sewer
- 7 Monastery
- 8 Hypothesis about a high path of the prince

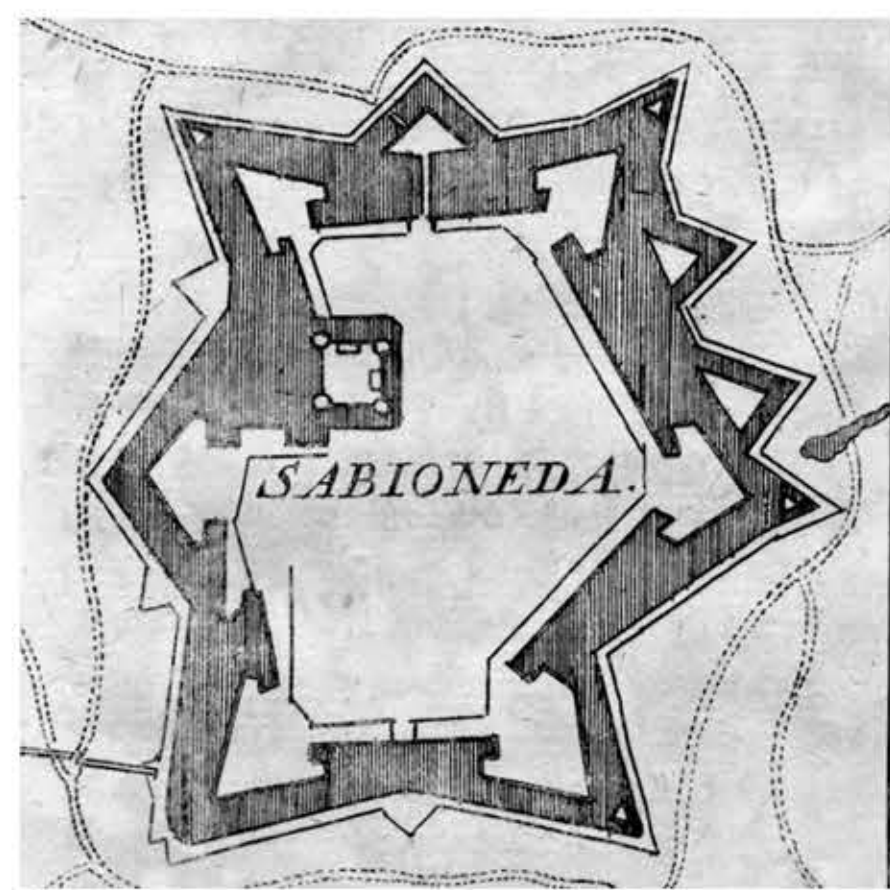
MAP OF SABBIONETA IN XVI CENTURY



1640
Plan displayed at Biblioteca Ambrosiana



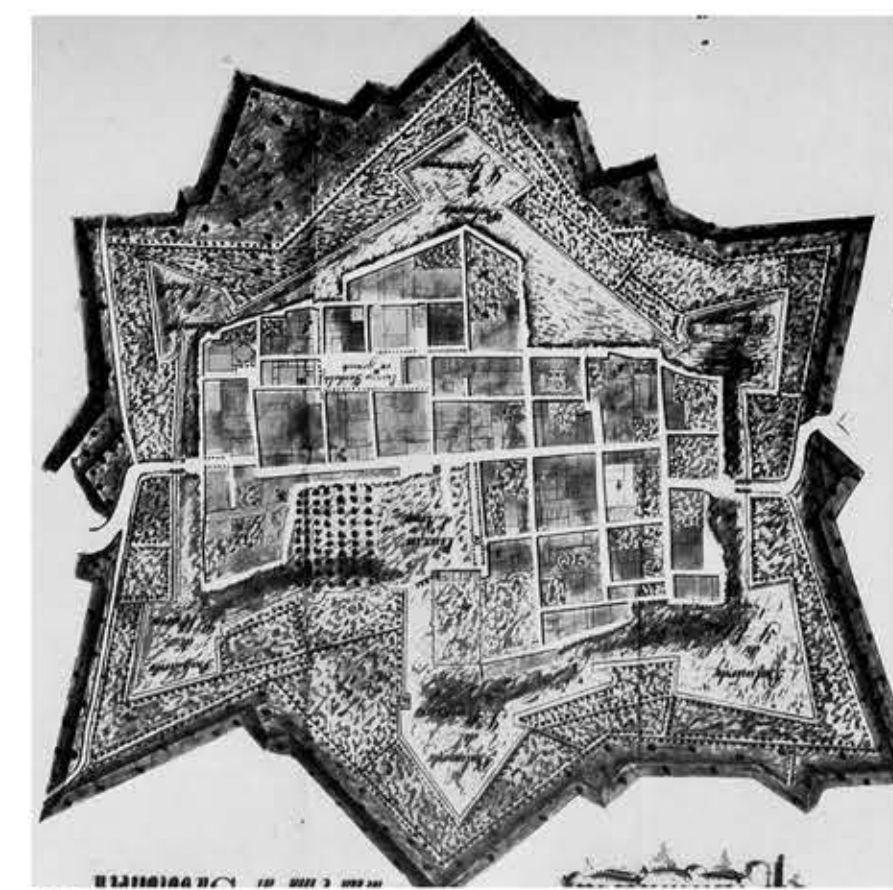
1687
José Chafrion, Civic Collection "Achille Bertarelli"



1702
T.Fritschen, Sabioneda



1774
Plan of the Catasto Teresiano

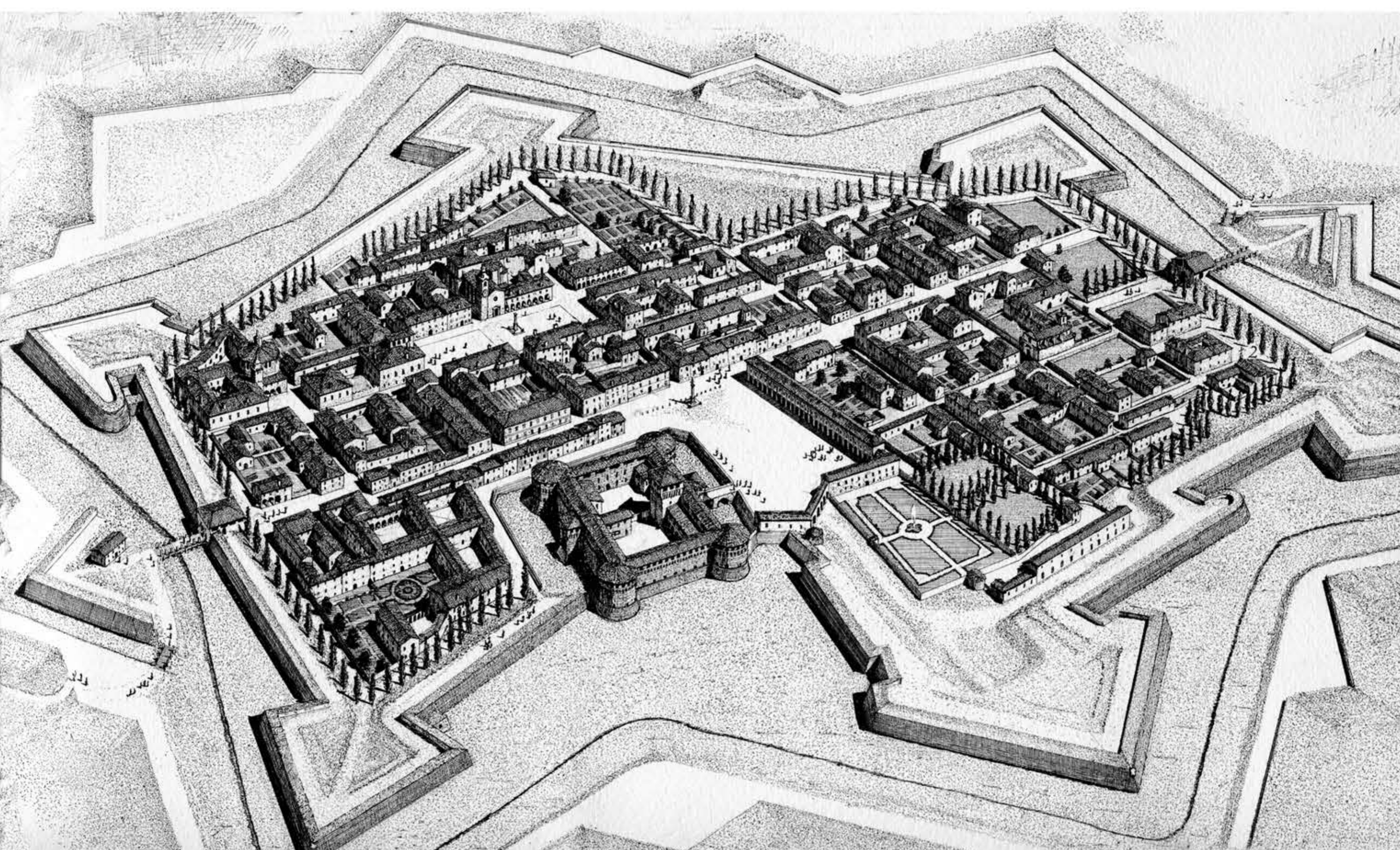


1860
Plan displayed in the Council room of Sabbioneta




1848
Plan of the Catasto Lombardo-Veneto

HISTORICAL MAPS AND EVOLUTION OF THE SITE



XVIII century representation of Sabbioneta, Lorenzo Confortini, Sabbioneta synagogue



Drawing made by Luigi Betti after 1793, Milano, Civica raccolta delle stampe A. Bertarelli



One of the gates of the ancient walls of Rivarolo Mantovano



Remains of the rocca of Ostiano

HYPOTHESIS ABOUT THE APPEARANCE OF THE ROCCA IN THE CITY