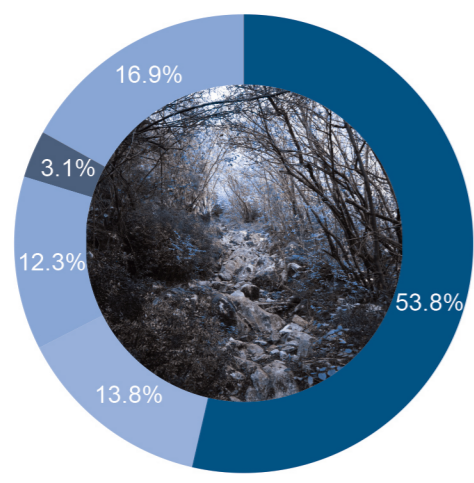
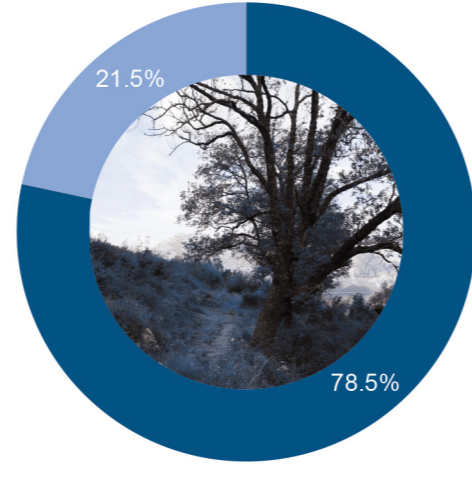


1. How many times have you walked along the old medieval road which runs from Glavati Valley to Markov Rt grazing the old church on the hill?



NOT ONCE
ONCE
2-5
5-10
10+

2. Do you think that the medieval road in upper Prcanj should be marked and shown on hiking tours maps and declared cultural landscape of special importance for Kotor's municipality?



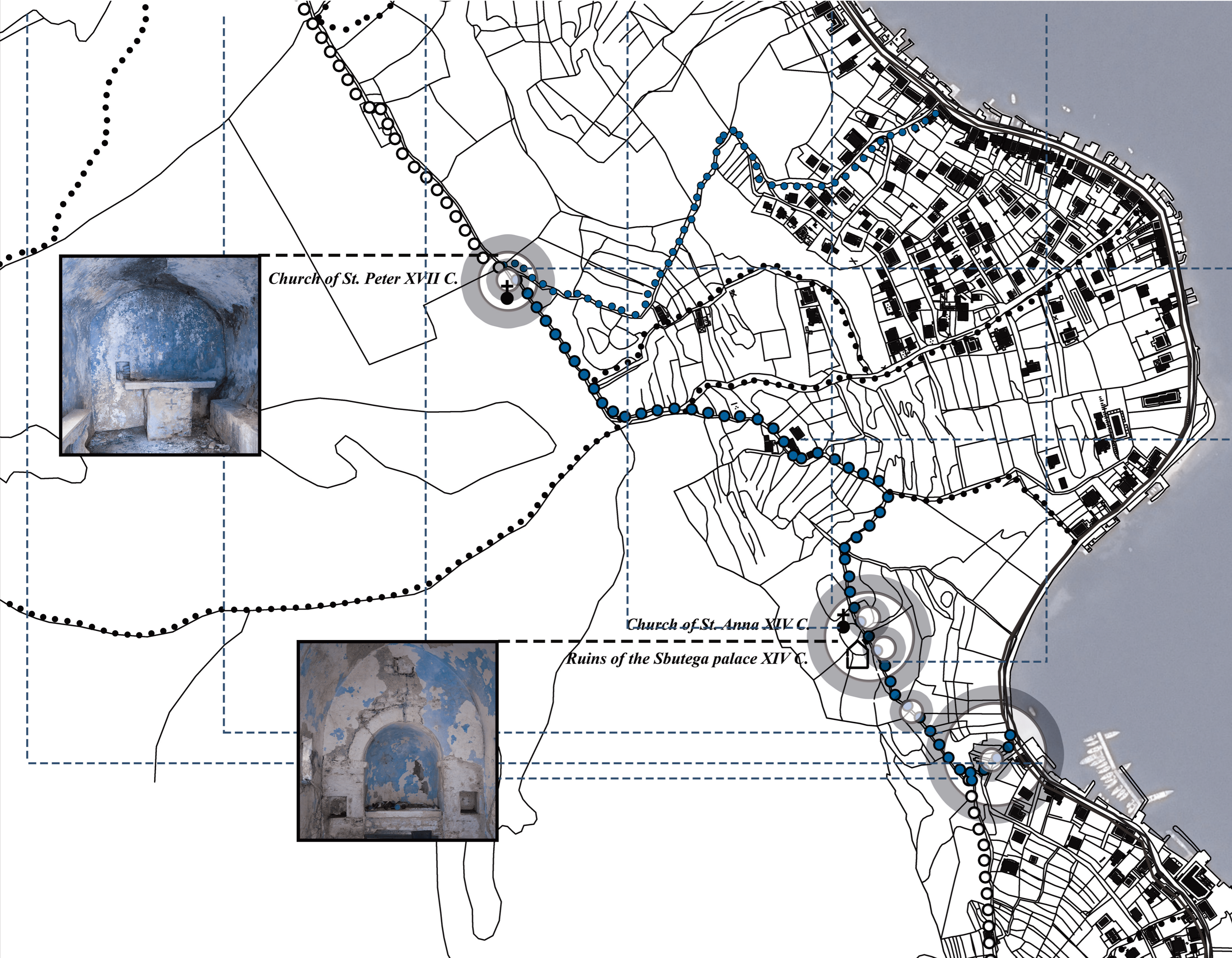
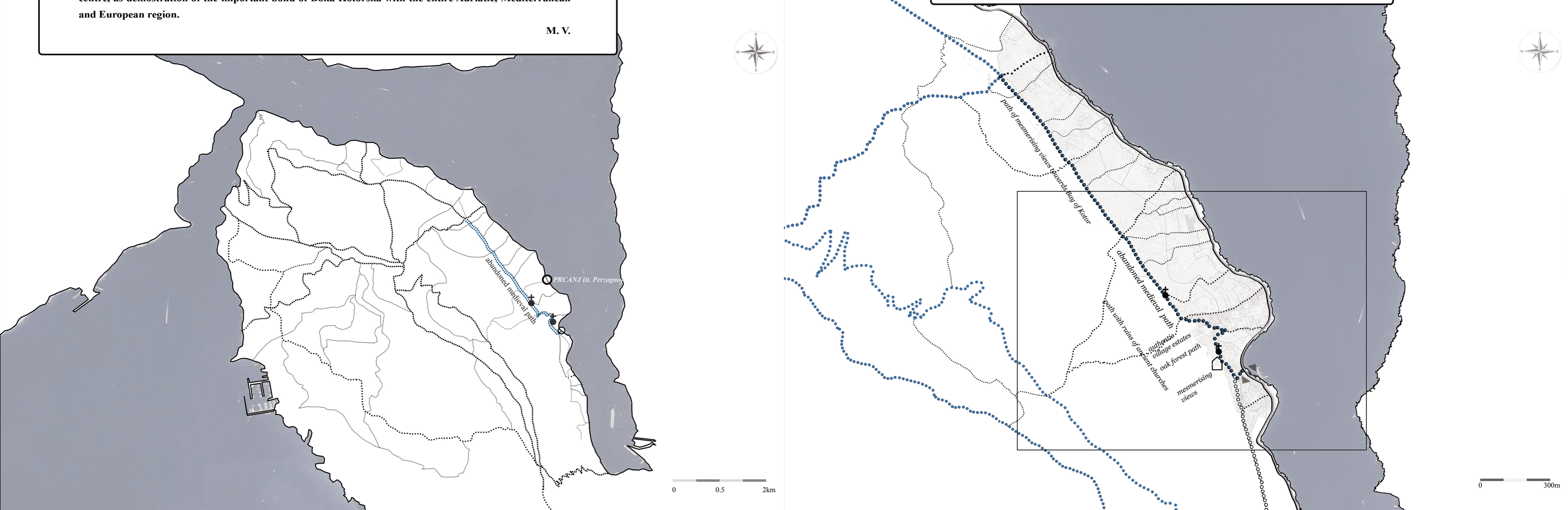
I CONSIDER IT ALL ABOVE
I THINK IT NEEDS TO BE MARKED

Finally, a rational way of analyzing and emphasizing the cultural and historical elements through the enhancement of this most powerful historical agglomeration after Kotor and Perast. The acknowledgement of this old historic site on a hill and of its largely neglected medieval church, as well as the ancient pathway, is something which is fully integrated in the overall development of this exceptionally important naval centre, as demonstration of the important bond of Boka Kotorska with the entire Adriatic, Mediterranean and European region.

M. V.

...I would like to see this path revived, the churches restored, the goods therein preserved and, finally, I want to see the Catholic Church participating in the maintenance and taking care of the financial problems. However, I am afraid that there would be no priests or believers who would go there on foot. Instead, I would...

V.I.



PROJECT AIMS:
-A Restoration of path

1. RESTORATION OF TRADITIONAL DRY-STONE WALLS ALONG THE PATH
2. RESTORATION OF TRADITIONAL STONE WALLS SITTING CALLED "PIŽULI"
3. RESTORATION OF STONE PAVEMENT OF MEDIEVAL PATH OF PRCANJ

-B Valorisation of riverbed "Velja Rijeka" as starting point of medieval path of Prcanj

1. REGENERATION OF INFRASTRUCTURE: ROADS, PATHS, WALLS, WATER WELL...ETC
2. PROVIDING INFO POINT, FOR ORGANISED TOURS OF HIKERS AND OPENING CLIMBING PARK

-C Valorisation of historical buildings along the medieval path of Prcanj

1. RESTORATION OF XIV C. ST. ANNA CHURCH
2. VALORISATION OF XIV C. RUINS OF SBUTEGA PALACE
3. RESTORATION OF XVII ST. PETER CHURCH

0 200m

