ID CARD LIPARI ISLAND

THE ESTABLISHMENT OF PUMICE:IDENTITY CARD ANALYSIS

SOURCES
www.googlemaps.it
www.comunelipari.it
www.unesco.it
www.ylinar.it
In field survey of Interior Studio 1
The walled city of Multan, Mariaroosiana Giambruno
Sonia Pistidda
De Agostini Picture Library
Lipari Island Survey Photos

ACQUACALDA

PRODUCTIVE TIME
End of 19th Century 1930 1950 1956 1958 1960 2001 2007

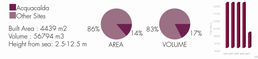

Built Area : 4439 m2
Volume : 56794 m3
Height from sea: 2.5-12.5 m

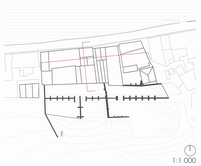

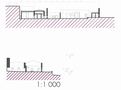

CAVA DI SOPRA

PRODUCTIVE TIME
End of 19th Century 1930 1950 1956 1958 1960 2001 2007

Built Area : 2168 m2
Volume : 15176 m3
Height from sea: 60 - 75 m

CAVA DI SOTTO

PRODUCTIVE TIME
End of 19th Century 1930 1950 1956 1958 1960 2001 2007

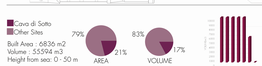

Built Area : 6835 m2
Volume : 55594 m3
Height from sea: 0 - 50 m

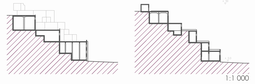

FERLAZZO

PRODUCTIVE TIME
End of 19th Century 1930 1950 1956 1958 1960 2001 2007

Built Area : 2853 m2
Volume : 27108 m3
Height from sea: 0 - 77.5 m

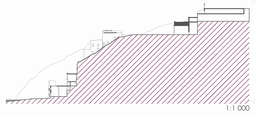

GHIOZZO

PRODUCTIVE TIME
End of 19th Century 1930 1950 1956 1958 1960 2001 2007

Built Area : 1885 m2
Volume : 59605 m3
Height from sea: 0 - 8.6 m

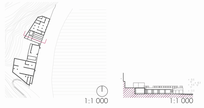

MULINO

PRODUCTIVE TIME
End of 19th Century 1930 1950 1956 1958 1960 2001 2007

Built Area : 1085 m2
Volume : 6404 m3
Height from sea: 0 - 9.5 m

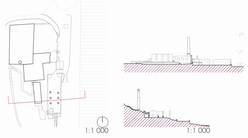

SAN GAETANO

PRODUCTIVE TIME
End of 19th Century 1930 1950 1956 1958 1960 2001 2007

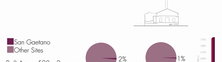

Built Area : 528 m2
Volume : 3324 m3
Height from sea: 0 - 5.2 m

PORTICELLO

PRODUCTIVE TIME
End of 19th Century 1930 1950 1956 1958 1960 2001 2007

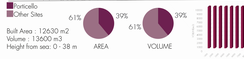

Built Area : 12630 m2
Volume : 13600 m3
Height from sea: 0 - 38 m

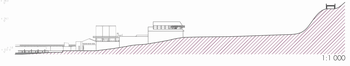

VOLUME

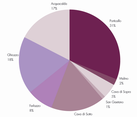
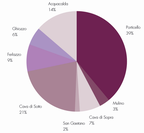
AREA