ACCESSIBILITY AND TOURISM

ACCESSIBILITY OF LIPARI ISLAND

SOURCES:
www.gruppotrapani.it
www.caronte.com
www.consorziolipari.it
www.siad.it
www.ferrovie.it
www.libertylines.it
www.traghetti.com

AEOLIAN ISLANDS IN SOUTHERN ITALY 1:2 000 000

LIPARI IN AEOLIAN ISLANDS 1:250 000

CONNECTIONS WITH MAINLAND ITALY

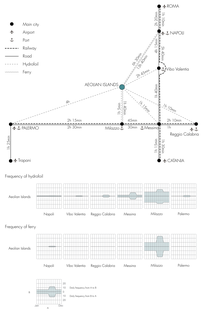

CONNECTIONS IN AEOLIAN ISLANDS



TOURISM FACILITIES

SOURCES:
www.gruppotrapani.it
www.caronte.com
www.consorziolipari.it
www.siad.it
www.ferrovie.it
www.lovelipa.com
www.tripadvisor.it

PUBLIC TRANSPORTATION AND TOURISM FACILITIES 1:25 000

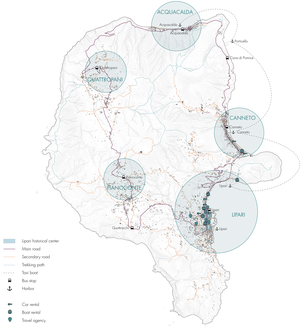

LIPARI ISLAND ONE-DAY BOAT TRIP SUGGESTION 1:25 000

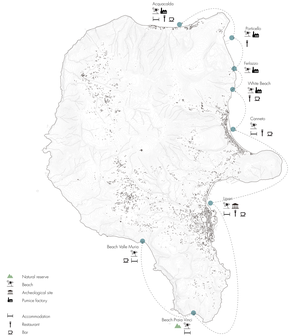

DISTRIBUTION OF ACCOMMODATIONS AND RESTAURANTS IN AEOLIAN ISLANDS

Sources:
www.gruppotrapani.it
www.consorziolipari.it
www.siad.it
www.ferrovie.it
Historical Maps of Sicily
Archives - Cartographic Library
Military Institute
http://www.archeoriti.blogspot.com/p/pubblicazioni.html#ingrandimento1/filtro=tutti

DISTRIBUTION OF ACCOMMODATIONS AND RESTAURANTS IN LIPARI ISLAND

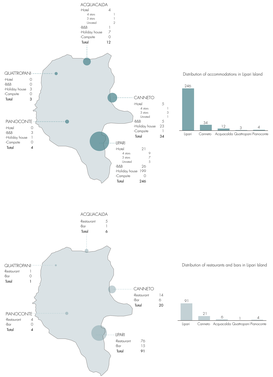

SYSTEM OF THE PATHS

HISTORICAL DEVELOPMENT OF EXISTING PATHS Scale: 1:25 000

ANALYSIS OF EXISTING PATHS & CIRCULATION Scale: 1:25 000

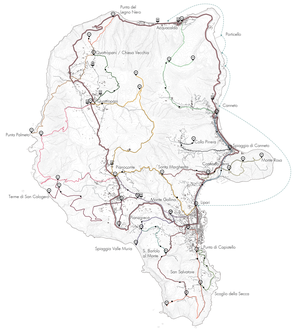

	Distance	Go	Back
1. Quattropani - Lipari	10.9 km	2h 20m	3h 58m
2. Monte Giallina - San Salvatore	3.1 km	1h 38m	1h 23m
3. Lipari - San Salvatore	4.1 km	1h 16m	1h 27m
4. Punta di Crapazio - Scoglio della Secca	3.0 km	1h 06m	1h 01m
5. S. Bartolo - al Monte - Panarea	1.6 km	37m	32m
6. Canneto - Lipari	3.9 km	54m	56m
7. Spiaggia Valle Muria - Monte Giallina	2.6 km	1h 03m	59m
8. Pianoconte - Lipari	2.8 km	51m	1h 05m
9. Monte Giallina - Terme di San Calogero	8.9 km	2h 24m	2h 40m
10. Pianoconte - Quattropani	8.1 km	2h 18m	2h 27m
11. Quattropani - Q. Chiesa Vecchia	2.8 km	53m	46m
12. Q.Chiesa Vecchia - Punta del degno Nero	2.0 km	53m	39m
13. Quattropani - Punta Pollara	5.5 km	1h 46m	2h 1m
14. Canneto - Acquacalda	5.1 km	2h 15m	2h 45m
15. Spiaggia di Canneto - Colle Piraino	2.5 km	54m	49m
16. Santa Marghierita - Contrada Serra	1.7 km	25m	35m
17. Monte Rosa - Lipari	3.8 km	1h 02m	43m

Road Traces from 1802
Road Traces from 1868
*Cross a trace
Road Traces from 1868 now visible
*Cross a trace
Road Traces from 1868 now erased
*Cross a trace
Road Traces from 1955
*Cross a trace
Road Traces from 1955 now visible
*Cross a trace
Road Traces from 1995
*Where it exists/preserves

Car & Motorbike (main road)
Taxi Boat
Public Bus
Private Bus
Location of the Photographs

BEACH ACCESSIBILITY ANALYSIS

SOURCES:
www.gruppotrapani.it
www.consorziolipari.it

BEACH TYPE 1:25000

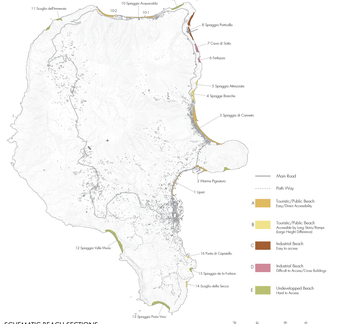

SCHEMATIC BEACH SECTIONS



PHOTOS