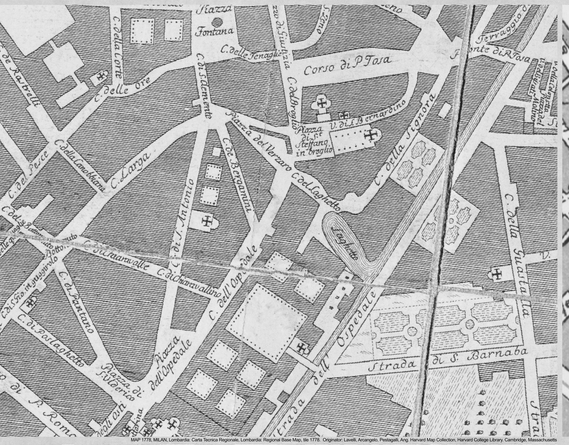

MAP 1779, MILAN, Lombardia: Carta Tecnica Regionale, foglio 0B1144 1980, Lombardia: Regional Base Map, file 0B1144, Originator: Landi, Antonio; Hannaph, Ary, Harvard Map Collection, Harvard College Library, Cambridge, Massachusetts

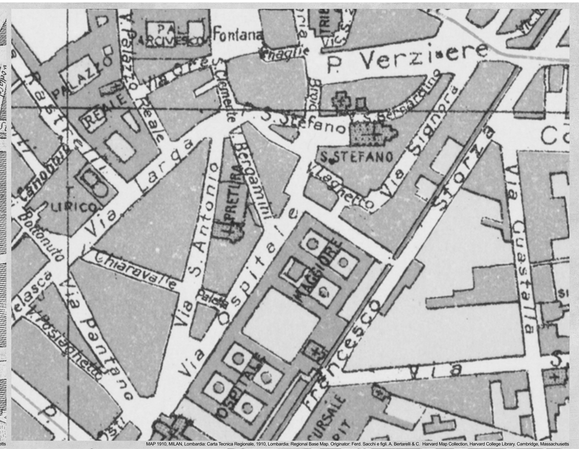

MAP 1910, MILAN, Lombardia: Carta Tecnica Comunale, foglio 0B1144 1980, Lombardia: Regional Base Map, Originator: Ferri, Sacchi e figli; A. Bertarelli & C.; Harvard Map Collection, Harvard College Library, Cambridge, Massachusetts

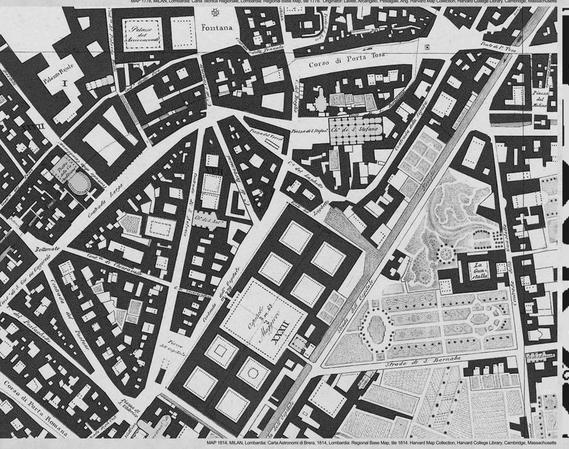

MAP 1818, MILAN, Lombardia: Carta Astronomica di Brera, 1818, Lombardia: Regional Base Map, file 1818, Harvard Map Collection, Harvard College Library, Cambridge, Massachusetts

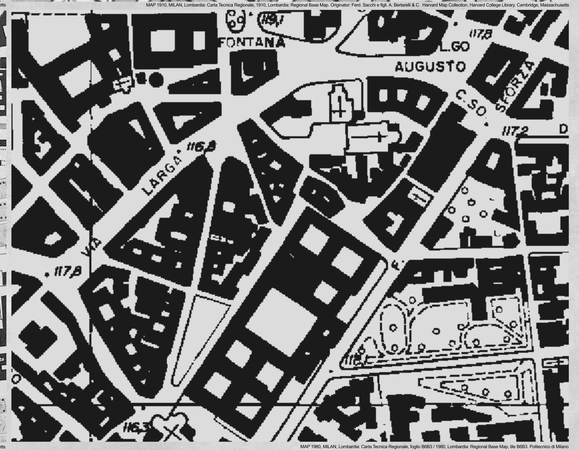

MAP 1960, MILAN, Lombardia: Carta Tecnica Regionale, foglio 0B0511 1980, Lombardia: Regional Base Map, file 0B0511, Professione di Milano

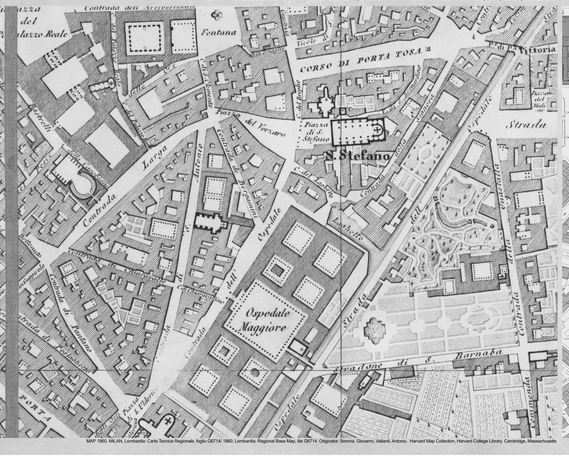

MAP 1850, MILAN, Lombardia: Carta Tecnica Regionale, foglio 0B7141 1980, Lombardia: Regional Base Map, file 0B7141, Originator: Brenna, Giovanni; Vallardi, Antonio; Harvard Map Collection, Harvard College Library, Cambridge, Massachusetts

MAP 2006, MILAN, Lombardia: Carta Tecnica Comunale, foglio 0B_3/2 / 2006, Milano: Municipal Base Map, file 0B_3/2, Professione di Milano

HISTORICAL MAPS , Scale 1:2000

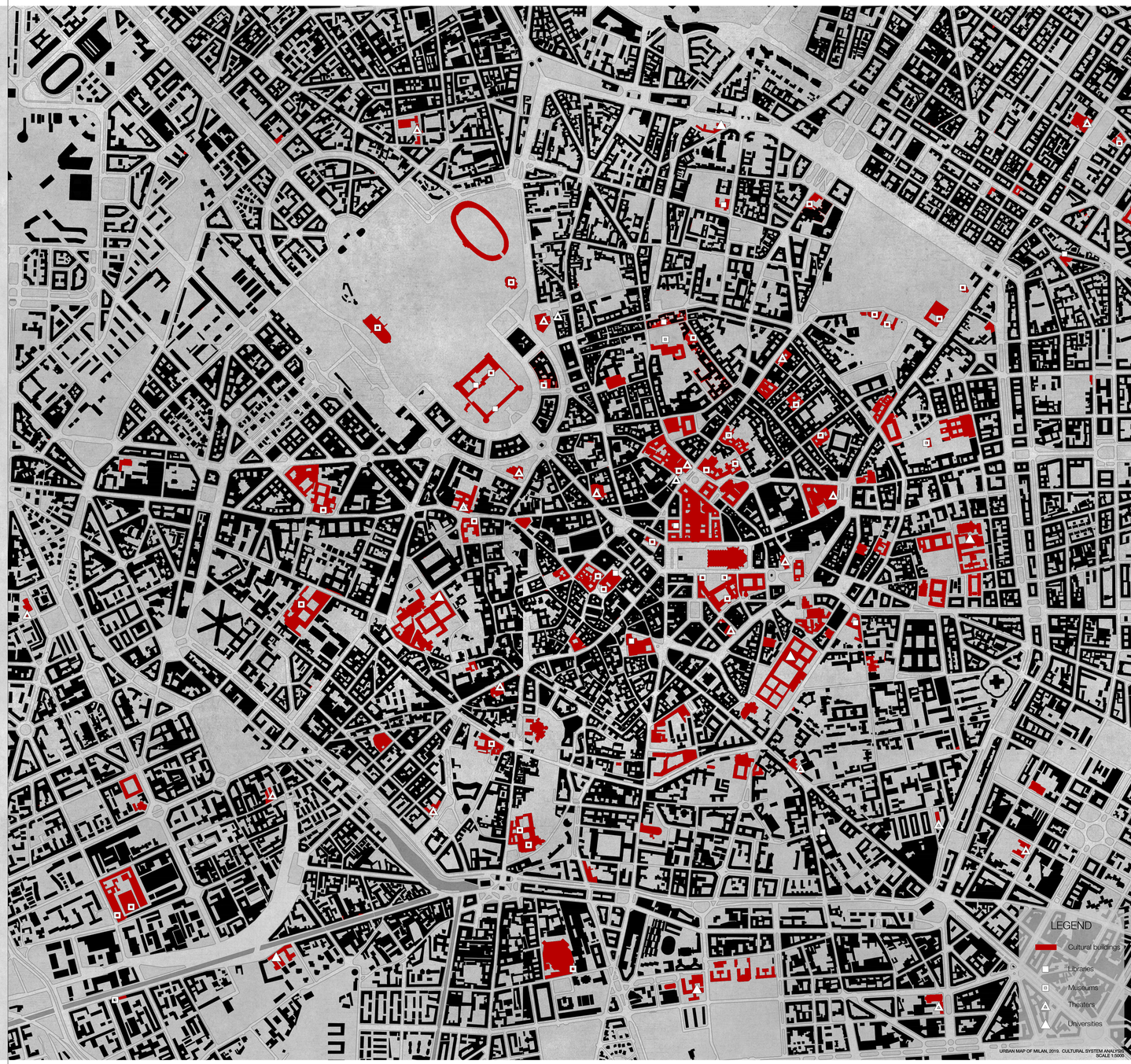

URBAN MAP OF MILAN, 2019. CULTURAL SYSTEM ANALYSIS
SCALE 1:5000