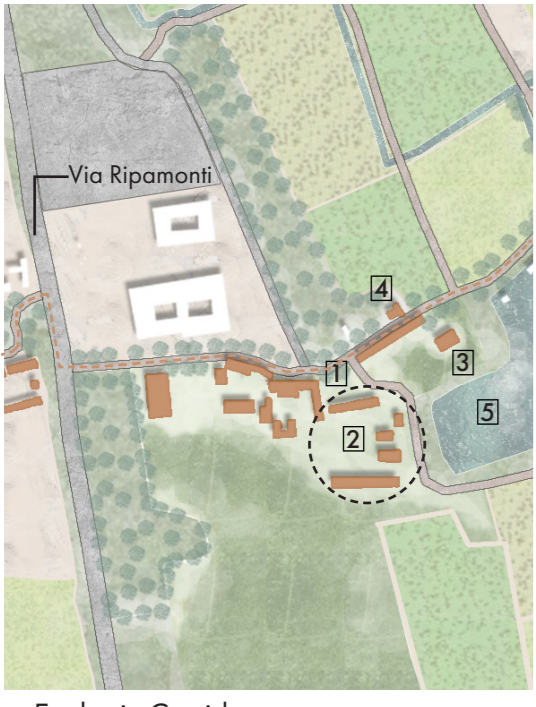


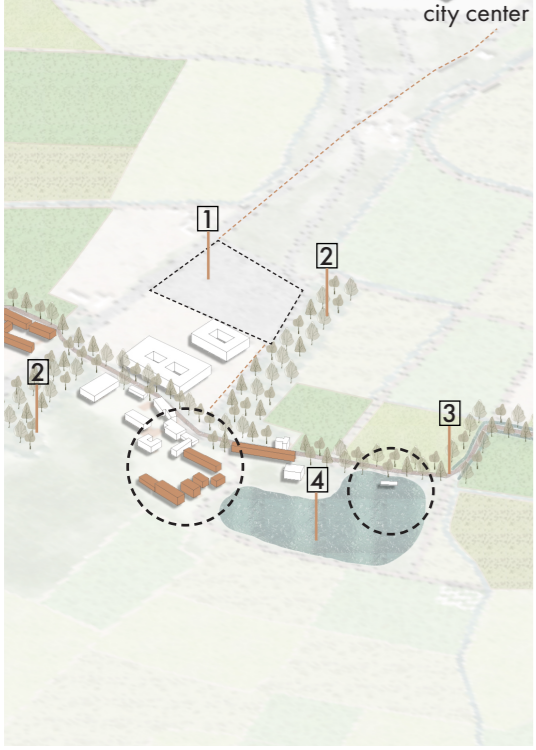
Via Macconago

Via Macconago



- Ecologic Corridor
- 1) Piazzetta
- 2) Farmhouse "Macconago"
- 3) Palazzo Castello
- 4) Chapel "San Carlo"
- 5) Lake "Lago Verde"

Focal Points of Macconago: Dialogue with Ecologic Corridor



- car road
- focal point
- 1) car parking
- 2) visual barrier
- 3) ecologic corridor
- 4) lake

Points of Macconago

Farmhouse " Cascina Macconago " Focal Point



Palazzo Castello di Macconago



Chapel San Carlo



Lake " Lago Verde " Focal Point



Morpology

Building



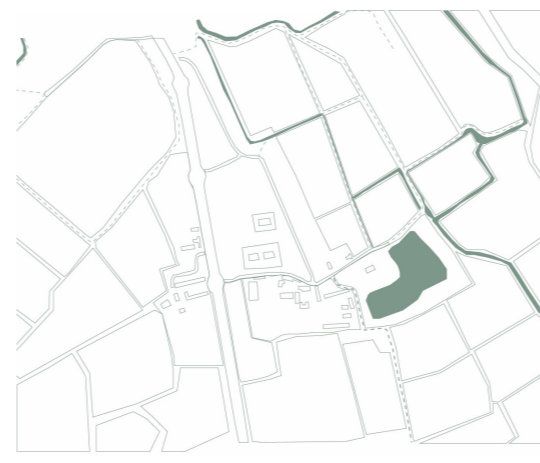
Land



Road

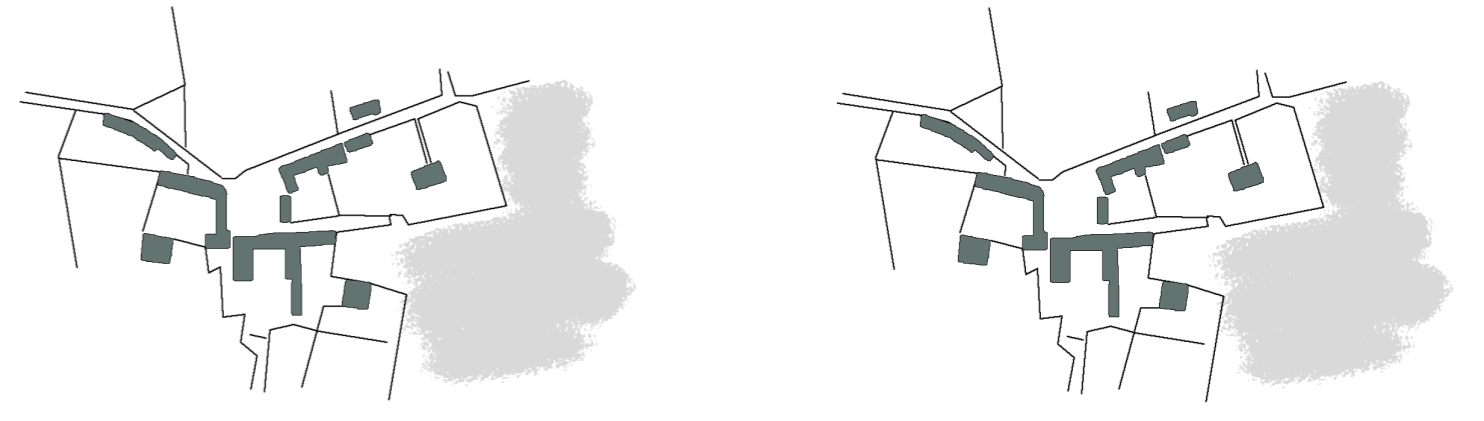


Water

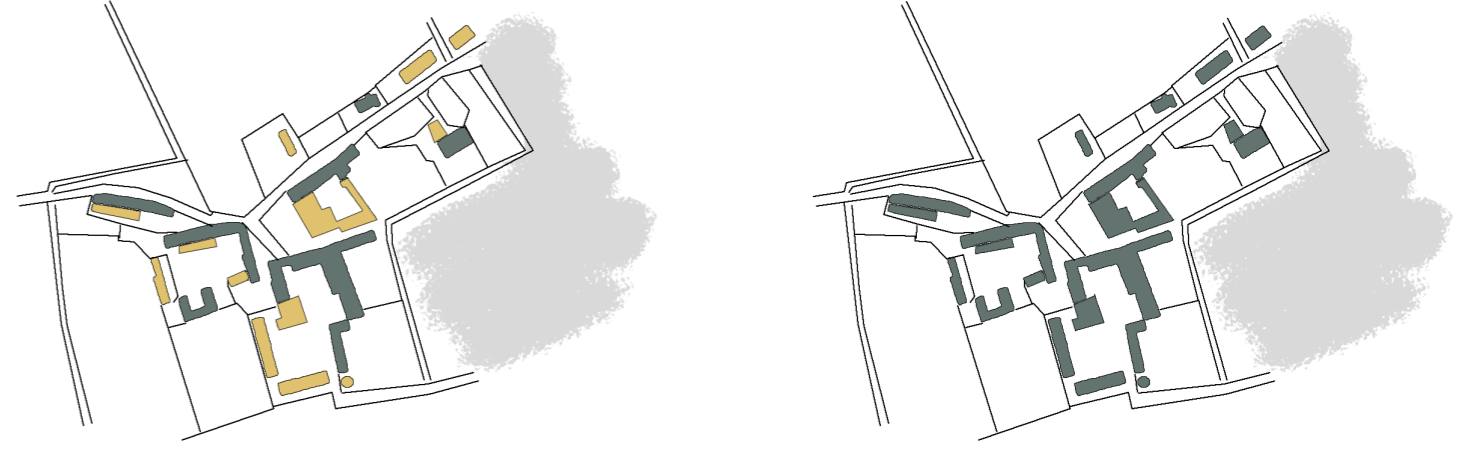


Historical Sequences of Cascina Macconago and Surrounding

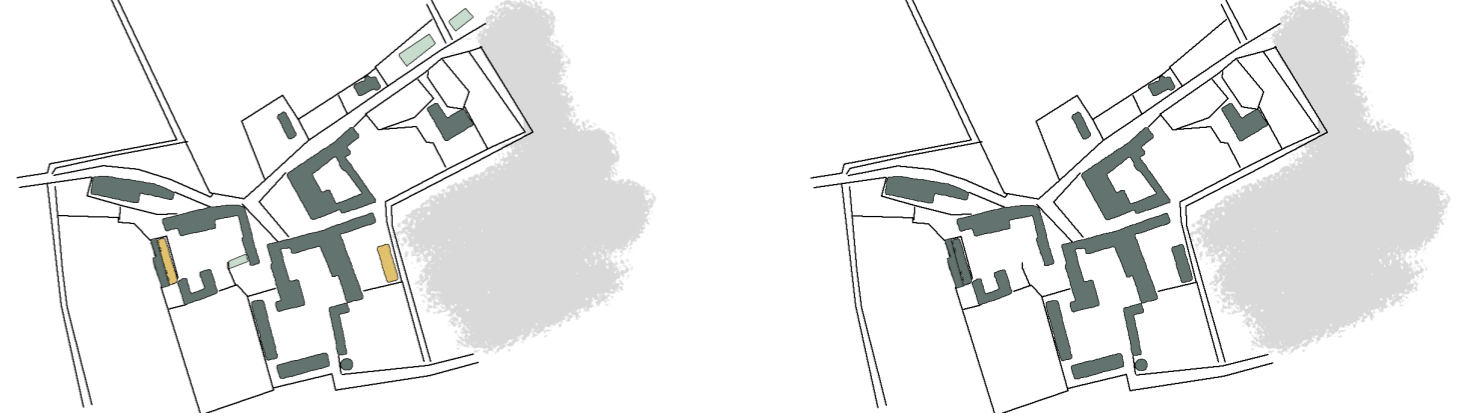
1722




1867



2019

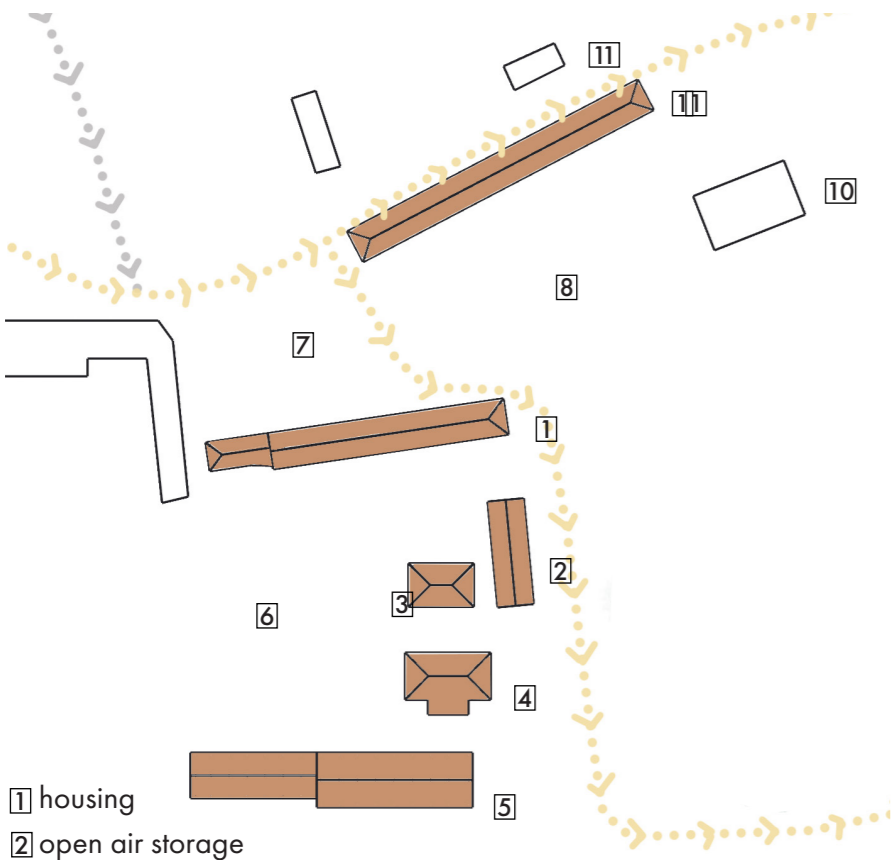


2019



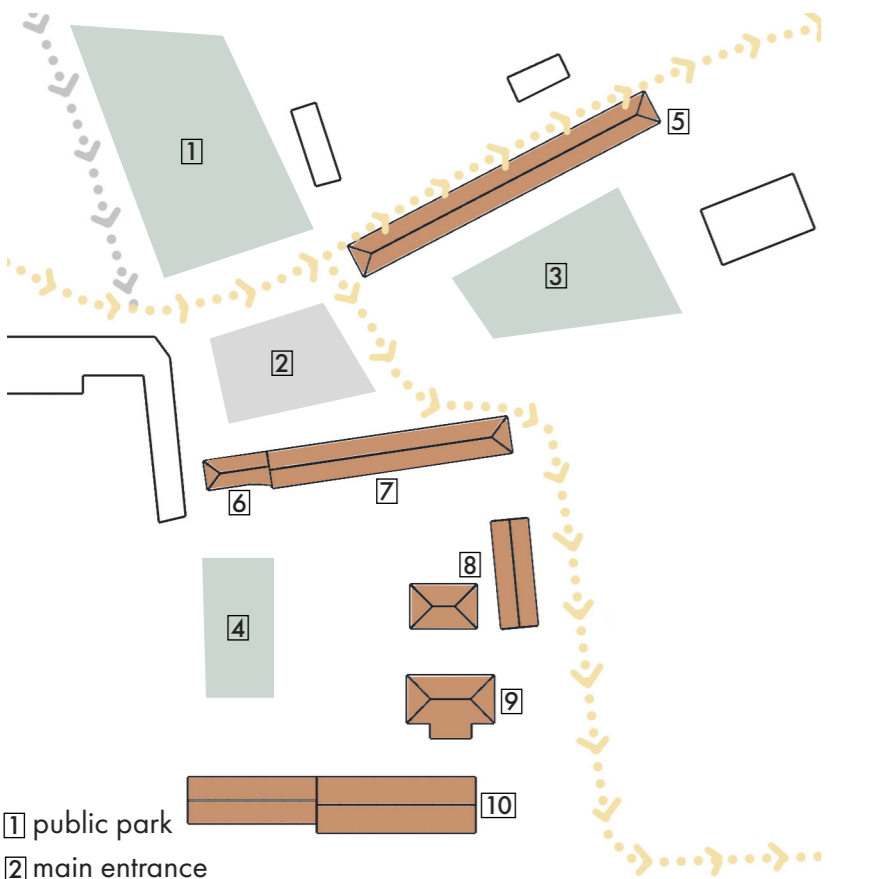
Cascina Macconago

Cascina Macconago Architectural Plan: existing



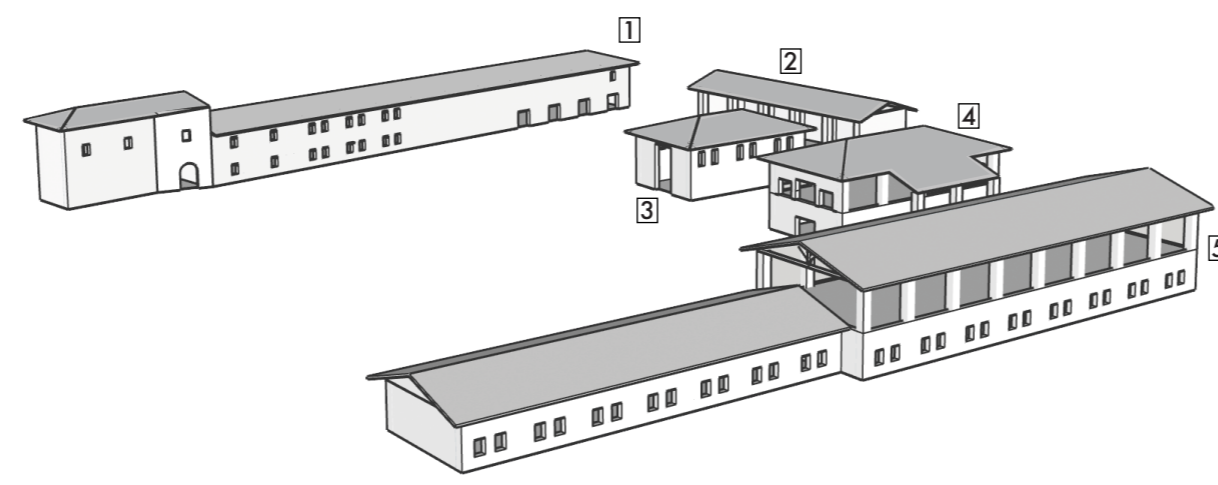
- 1) housing
- 2) open air storage
- 3) pantry / laundry / bread room
- 4) storage
- 5) stable
- 6) inner courtyard
- 7) piazzetta
- 8) outer courtyard
- 9) lago verde
- 10) castle
- 11) church

Cascina Macconago Architectural Plan: proposal



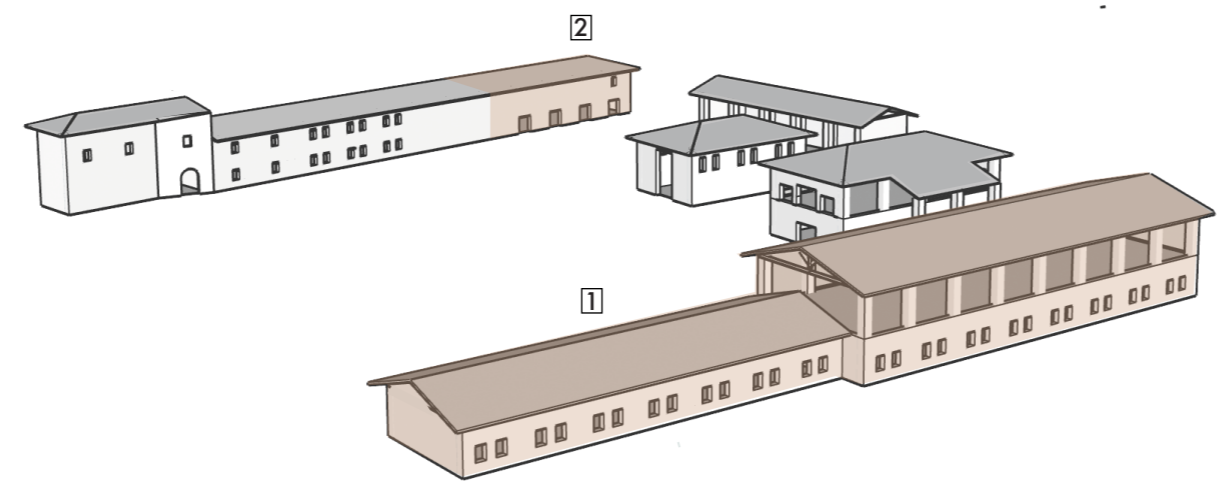
- 1) public park
- 2) main entrance
- 3) kitchen garden
- 4) agroforestry
- 5) hospitality
- 6) administration
- 7) research center
- 8) organic kitchen/restaurant
- 9) storage
- 10) temporary events area

Typology of Cascina Macconago Organisation of the building as built



- 1) housing
- 2) open air storage
- 3) pantry / laundry / bread room
- 4) storage
- 5) stable

Focal Buildings in Cascina Macconago



building 1 typology:
function: stable (animal & fodder)
structure:
wall: brick masonry
roof: "tetto alla Lombardia su capriate"
floors: 2
max height: 980 cm



building 1

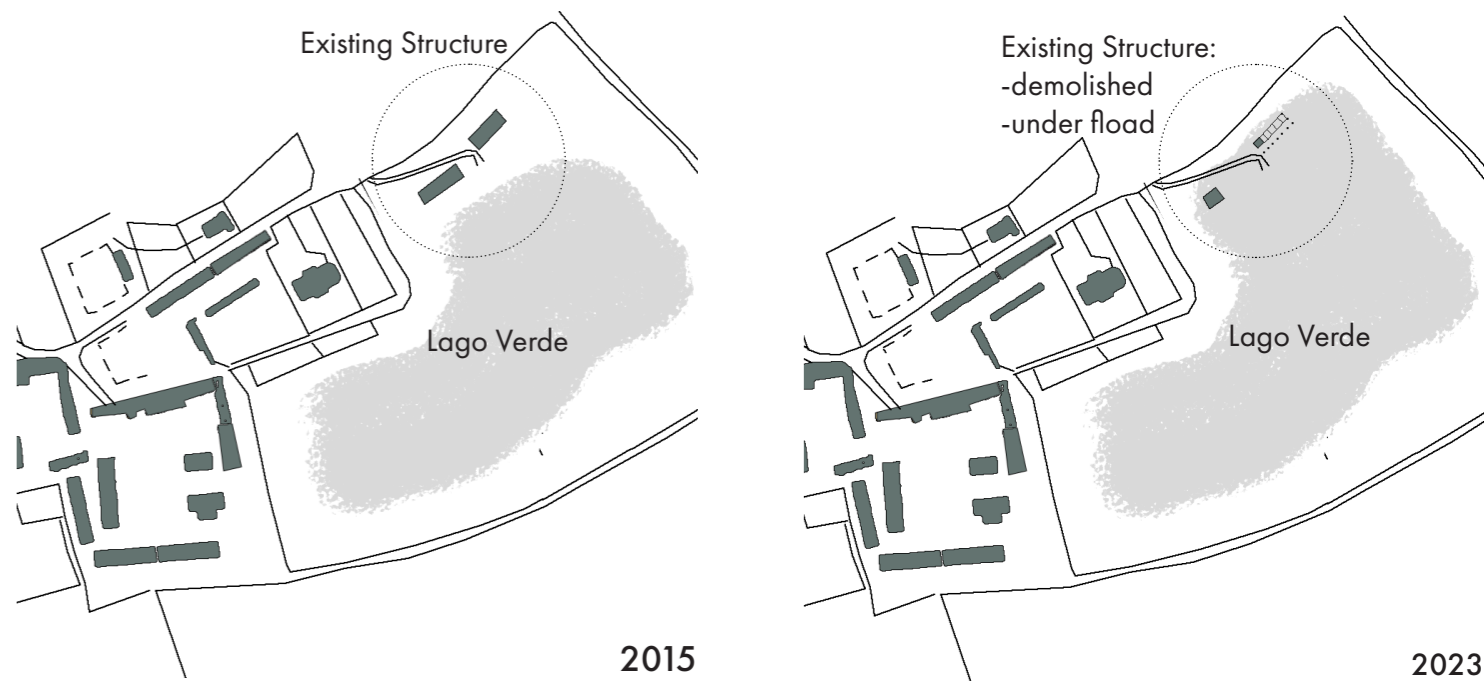
building 2 typology:
function: housing units
structure:
wall: brick masonry
roof: "tetto alla lombardia su pareti trasversali"
floors: 2
max height: 760 cm



building 2

Lago Verde

Transformation of Lago Verde



Focal Building on Lago Verde



building 3

